


Report on a

PHASE 1 GEO-ENVIRONMENTAL RISK ASSESSMENT

Ref: 23/37125 | Date: July 2023



For the site at:

**8 Westbourne Park Road
London
W2 5PH**

Prepared for:

Mr Edoardo Zegna




DOCUMENT CONTROL

<i>Project</i>	9 Westbourne Park Road, London, W2 5PH
<i>Document Type</i>	Report on a Phase 1 Risk Assessment
<i>Document Reference</i>	SAS 23/37125
<i>Document Status</i>	Final
<i>Revision</i>	-
<i>Changes</i>	-
<i>Date</i>	July 2023

Author

Checked

Authorised

		
Thomas Wheeler BSc (Hons) MSc Environmental Engineer	Andrew Garnham BSc (Hons) MSc FGS Senior Geo-Environmental Engineer	Jim Warren MRSC Managing Director

Reg. Office: Units 14 +15, River Road Business Park,
33 River Road, Barking, Essex IG11 0EA
Business Reg. No. 2255616
☎ 020 8594 8134

🌐 www.siteanalyticalgroup.co.uk



CONTENTS

EXECUTIVE SUMMARY

1.0 INTRODUCTION.....	6
1.1 PROJECT OBJECTIVES	6
1.2 SCOPE OF WORKS	7
1.3 DETAILS OF RESEARCH UNDERTAKEN	7
1.4 REPORT LIMITATIONS	8
1.5 CONFIDENTIALITY, COPYRIGHT AND REPRODUCTION	9
2.0 SITE DETAILS.....	10
2.1 SITE LOCATION	10
2.2 CURRENT USE OF THE SITE AND SURROUNDING LAND USES	11
2.3 SITE WALKOVER	11
2.4 DETAILS OF INTENDED FUTURE USES OF THE SITE	13
2.5 REFERENCES OF PLANNING APPLICATIONS	13
3.0 ENVIRONMENTAL SETTING.....	15
3.1 GEOLOGY	15
3.2 NATURAL GROUND GASES	16
3.3 HYDROGEOLOGY	16
3.4 SENSITIVE LAND USE	17
3.5 SUMMARY OF POTENTIAL ENVIRONMENTAL RECEPTORS	18
4.0 INFORMATION ON SITE HISTORY AND LOCAL INDUSTRY	19
4.1 PRESENT USE AND ACTIVITIES	19
4.2 LANDFILL SITES AND WASTE	20
4.3 LAND RAISING OR LAND FILLING	20
4.4 POLLUTION INCIDENTS AND DISCHARGE CONSENTS	21
4.5 HISTORICAL MAPS	21
4.6 WW2 UNEXPLODED ORDNANCE POTENTIAL	22
5.0 SITE DRAINAGE AND MAN-MADE POTENTIAL CONTAMINANT PATHWAYS	22
6.0 CONSULTATION WITH THE LOCAL AUTHORITY, THE ENVIRONMENT AGENCY, ETC.	23
7.0 REVIEW AND SUMMARY OF PREVIOUS REPORTS.....	23
8.0 CONCEPTUAL MODEL AND RISK ASSESSMENT	24
8.1 CONTAMINATION SOURCES	24
8.2 CONTAMINANTS OF CONCERN	26
8.3 RECEPTORS	26
8.4 CONTAMINANT LINKAGES	27
9.0 DIAGRAMMATIC CONCEPTUAL SITE MODEL.....	31
10.0 SUGGESTED NEXT STEPS.....	31
11.0 REFERENCES.....	32



APPENDIX A

SITE PHOTOGRAPHS

APPENDIX B

ENVIROCHECK HISTORICAL MAPS

ENVIROCHECK GEOLOGICAL MAPS

ENVIROCHECK SITE SENSITIVITY MAPS

ENVIROCHECK ENVIRONMENTAL DATASHEET

EXECUTIVE SUMMARY

<i>Site Location</i>	8 Westbourne Park Road, London, W2 5PH
<i>Proposed Development</i>	At the time of reporting (July 2023), it is proposed to construct a basement beneath the footprint of the existing building.
<i>Historic and Current Activities</i>	<ul style="list-style-type: none"> The site is currently in use as a residential dwelling. From historical map evidence it would appear that the site was first built on prior to 1869, with moderate changes taking place to the property since its construction. Ruins and several industrial premises including railway lines, garages, depots, a timber yard, engineering works and a printing works have been present within 250m.
<i>Environmental Setting</i>	<p>Bedrock Geology: London Clay (Unproductive)</p> <p>No Surface water features within 250m.</p> <p>No sensitive sites within 250m.</p>
<i>Potential Contamination Sources</i>	<p>On Site: Made Ground</p> <p>Off Site: Railway Tracks</p>
<i>Potential Risks</i>	<ul style="list-style-type: none"> Human Receptors: <ul style="list-style-type: none"> Future users Construction workers Off-site neighbouring residents Environmental Receptors: <ul style="list-style-type: none"> Site flora / ecosystems Structural Receptors: <ul style="list-style-type: none"> Building materials and services Off-site neighbouring properties
<i>Recommendation</i>	The information from the preliminary risk assessment and site conceptual model has not identified any potential unacceptable risks relating to sensitive receptors on-site. Therefore, no further works are considered necessary at this time.

1.0 INTRODUCTION

1.1 Project Objectives

At the request of Mr Edoardo Zegna, a preliminary risk assessment was carried out to develop an outline conceptual model and to establish whether or not there are any potentially unacceptable risks arising from potential contamination at the above site in reference to the proposed development with potential impact on sensitive receptors.

The outcome of this assessment would inform whether or not intrusive investigation would be required to enable further assessment of the need for the protection of the end-user, and other sensitive receptors, from the presence of contamination.

The project objectives include the following aims:

- To assess the presence, extent and nature of potential risk of pollution to end-users of the site, controlled waters and other potentially sensitive receptors.
- To identify further works, if any, needed to further assess, manage or mitigate any potential risks.
- To provide information relevant for planning approval.

The assessment is required by the City of Westminster under planning regulations.

This report comprises a Phase 1 - Preliminary Risk Assessment to assess the potential for the presence of potential contamination on-site and to identify potential receptors. This report updates a Phase 1 Geotech Desk Study undertaken by undertaken by Site Analytical Services Limited Ref: 21/34529-1, dated November 2021.

Planning permission granted by councils for development of Brownfield often have conditions attached which require the following site investigation to be undertaken and submitted to the local authority for approval:

1. Phase 1 - Preliminary Risk Assessment
2. Phase 2 - Intrusive Investigation
3. Phase 3 - Remediation Strategy
4. Phase 4 - Validation Report

This Phase 1 - Preliminary Risk Assessment is to be submitted to planning for approval.

1.2 Scope of Works

A preliminary risk assessment comprising a site reconnaissance and a desk-based analysis of study acquired site data has been undertaken and is summarised as follows:

1. A review of current activities and conditions at the site based on information from the Client, regulatory data and the results of a site walkover survey.
2. A review of the history of the site and surrounding area from historical maps and available anecdotal information.
3. An assessment of geological, hydrological and hydrogeological information pertaining to the site.
4. The development of a conceptual site model identifying potential sources, pathways, receptors and linkages, a preliminary qualitative risk assessment and identification of unacceptable risks.
5. Recommendations for further works, if necessary.

The site works were performed in accordance with the methods given in BS 5930+A2:2010 and BS EN ISO 22476-2&3:2005. The work was carried out in accordance with the methodologies detailed in the LCRM (Land Contamination: Risk Management).

The recommendations and comments given in this report are based on the information contained from the sources cited and may include information provided by the Client and other parties including anecdotal information. It must be noted that there may be special conditions prevailing at the site which have not been disclosed by the investigation and which have not been taken into account in the report. No liability can be accepted should such conditions alter the recommendations made in this report.

1.3 Details of Research Undertaken

A number of database searches have been undertaken, soliciting information of the current and historical uses of the site and surrounding area in order to complete a qualitative risk assessment associated with the development of the site. These include:

- Environmental Data Search 1:10000
- Environmental Data Search 1:2500
- Site Sensitivity Maps and Data Sheets
- Historical Maps
- Local Council consultation
- Consultation with the Client / Architect / Site representatives
- Google Search

1.4 Report Limitations

This report is prepared for Mr Edoardo Zegna (herein called the 'Client'), for purposes agreed and in accordance with the terms and conditions set out in the Agreement between Site Analytical Services Limited and the client.

This report refers, within the limitations stated, to the condition of the site at the time of the inspections. No warranty is given as to the possibility of future changes in the condition of the site.

The comments given in this report, and the opinions expressed herein, are based upon the readily available information collated for the report and an assessment based upon the current UK guidance, primarily the LCRM (Land Contamination: Risk Management).

This report has been prepared for the sole use of the Client for the purposes described and no extended duty of care to any third party is implied or offered. Third parties using any information contained within this report do so at their own risk.

The accuracy of any map extracts cannot be guaranteed. It is possible that different conditions existed on-site, between and subsequent to the various map surveys appended.

Whilst the report may express an opinion on possible configurations of strata between or beyond exploratory holes discussed or on the possible presence of features based on visual, verbal or published evidence, this is for guidance only and no liability can be accepted for its accuracy.

The conceptual model is based on the information available at the time of conducting this assessment and is an interpretative assessment of the conditions at the site. It should be noted that the redevelopment and/or further investigation of the site may reveal additional information and therefore alter the conceptual model and the conclusion of this report.

There may be other sources of information not included in those listed that hold data relevant to the Phase I Desk Study undertaken at the site that could materially affect the conclusions made in this report.

This report does not include specific investigation for the presence of Japanese Knotweed at the subject site however, if obvious evidence of this is observed during the site walkover, details will be provided in this report. Specialist contractors should be commissioned to make detailed assessments and recommendations if these materials are suspected.

This report is prepared and written for the use stated herein; it should not be used for any other purposes without reference to Site Analytical Services Limited. The report has been prepared in relation to the proposed end-use and should another end-use be intended a further re-assessment may be required.

1.5 Confidentiality, Copyright and Reproduction

This document has been prepared by Site Analytical Services Limited in connection with a contract to supply goods and/or services and is submitted only on the basis of strict confidentiality. The contents must not be disclosed to third parties other than in accordance with the terms of the contract.

Site Analytical Services Limited accepts no responsibility whatsoever to third parties to whom this report, or any part thereof, is made known. Any such party relies upon the report at their own risk.

2.0 SITE DETAILS

2.1 Site Location

The site is located on the northern side of Westbourne Park Road – 30m to the west of the junction connecting Westbourne Park Road, the B411 Porchester Road and Celbridge Mews.

The site is located in the north-east of Westminster, London, at approximate postcode W2 5PH. The site is bound by residential terraced properties to the east (10 Westbourne Park Road) and west (6 Westbourne Park Road) and part bound by a residential terraced property (4 Westbourne Park Villas) and institutional property (Paddington Children’s Library) to the north.

The site is trapezoidal in shape and covers an approximate area of 0.03 Hectares with the general area being under the authority of the City of Westminster.

The site is at National Grid Reference: TQ 257 814.

A site location map is presented below in Figure 1:

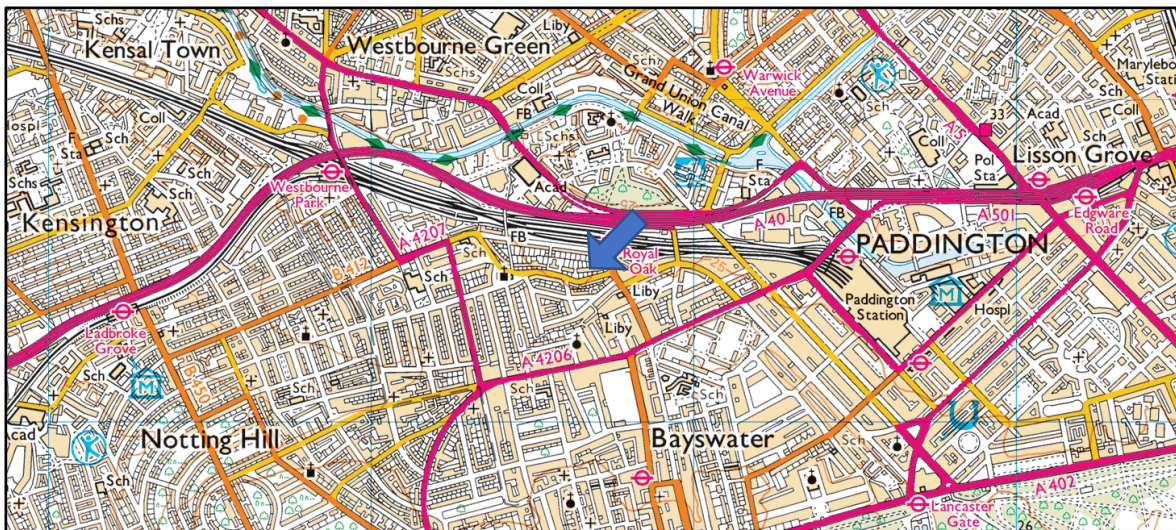


Figure 1 - Site Location Map

2.2 Current Use of the Site and Surrounding Land Uses

As of July 2023, the site is currently in use as a residential property with ground, first and second floors. There are private gardens to the front and rear of the property.

The nearby surrounding areas to the site are also predominantly residential in nature. Approximately 85m to the north is the Paddington Mainline railway with the A40 Westway located immediately beyond that.

An existing site plan is presented below in Figure 2:

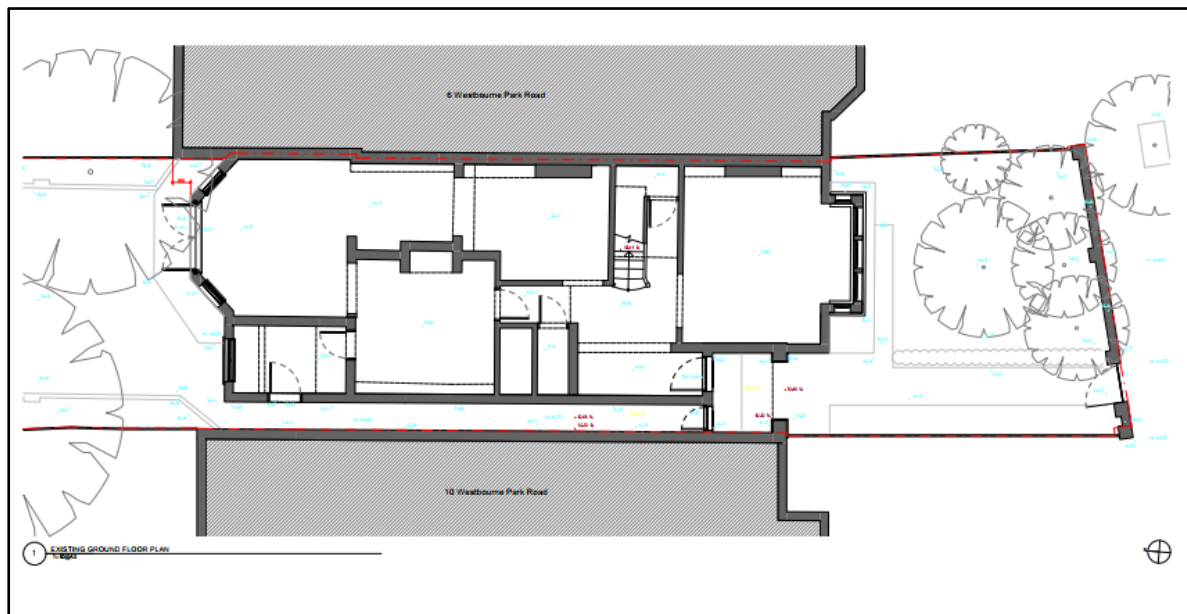


Figure 2 - Existing Site Plan

2.3 Site Walkover

The site was originally visited on 2nd December 2021 for the purpose of undertaking a site walkover survey but remains essentially unchanged, although planting has matured slightly.

<i>Access to the site</i>	Open pedestrian access to the south of the site via metal gate door, off Westbourne Park Road.
<i>Current Use of the Site</i>	The site is currently in use as a residential property.
<i>Structures or Past Structures</i>	The site currently comprises a 3-storey residential terraced property in the south, in addition to a single-storey brick structure in the rear garden and a wooden shed/bin storage area in the front garden. The main building occupies approximately 60% of the site.

<p><i>Ground cover (Estimated)</i></p>	<ul style="list-style-type: none"> • 90% Hardstanding (60% building footprint, 40% concrete tiled surfacing). • 10% Soft Landscaping (75% planter beds, 30% soft ground)
<p><i>Made Ground</i></p>	<p>Made Ground can be anticipated across the site, however there is no evidence of significant Made Ground.</p>
<p><i>On-Site Vegetation</i></p>	<p>There are planter beds of various sizes containing different species of small trees, shrubs and plants, predominantly located in the north of the site (rear garden). There is a surface layer of gravel/shingle overlying natural/soft ground located in the south of the site (front garden). There are trees, shrubs and hedges located in the south of the site (front garden).</p>
<p><i>Invasive Species</i></p>	<p>None observed during the site walkover.</p>
<p><i>Topography</i></p>	<p>The site appears to be generally flat.</p>
<p><i>Electrical Sub-stations/Electrical Services</i></p>	<p>None observed during the site walkover.</p>
<p><i>Fuel and/or Chemical Storage (Tanks/Drums)</i></p>	<p>None observed during the site walkover.</p>
<p><i>Asbestos Containing Material (ACM)</i></p>	<p>No suspected asbestos containing materials were observed during the site walkover.</p>
<p><i>Other Potential Contamination Sources</i></p>	<p>None observed during the site walkover. There are small paint tins and plyboard panels located on the alleyway in the east of the site. These are not considered to be significant potential sources of contamination.</p>
<p><i>Visual or Olfactory Signs of Contamination</i></p>	<p>None observed during the site walkover.</p>
<p><i>Off Site Potential Contaminant Sources</i></p>	<p>None observed during the site walkover.</p>
<p><i>Signs of Structural Instability</i></p>	<p>None observed during the site walkover.</p>
<p><i>Drainage/Services or Past Services/Buried Services</i></p>	<p>There is a rectangular manhole cover located to the rear of the main building, in the north. There are two additional rectangular manhole covers, located on the narrow concrete alleyway along the eastern boundary.</p> <p>Any drainage in the future is likely to be located around the footprint of the concrete footing.</p>

<i>Standing Water</i>	None observed during the site walkover.
<i>Water Courses</i>	There were no obvious water courses on-site or adjacent to the site.
<i>General Comments</i>	From the walkover, the site appears to be a well-maintained residential property. There are no potential sources of contamination evident on-site.

2.4 Details of Intended Future Uses of the Site

At the time of reporting (July 2023), it is proposed to construct a basement beneath the footprint of the existing building.

A proposed site plan (ground floor) is presented below in Figure 3:

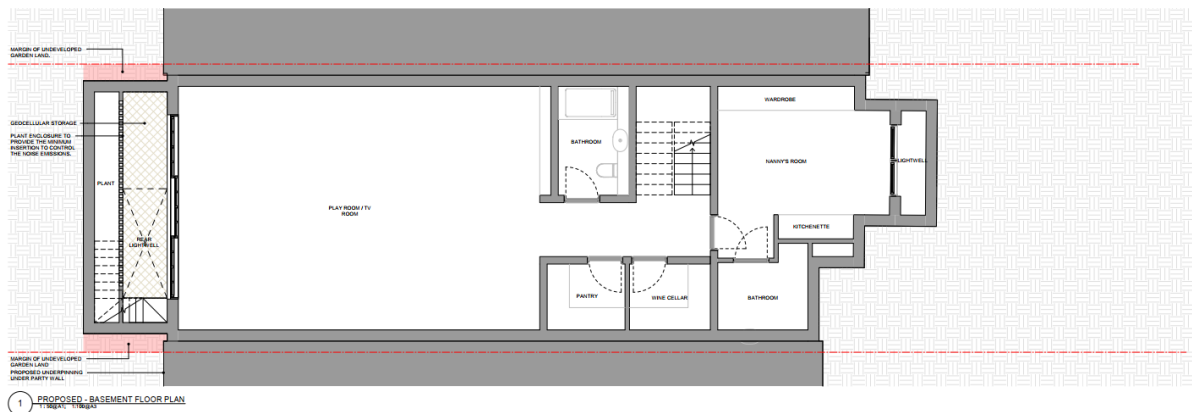


Figure 3 - Proposed Site Plan (Basement)

2.5 References of Planning Applications

There are several recent planning applications for the site registered on the City of Westminster planning portal. One application is relevant to this report and is detailed below.

Reference	22/04023/FULL
Alternative Reference	PP-11336706
Application Received	Monday 20 th June 2022
Application Validated	Monday 20 th June 2022
Address	8 Westbourne Park Road, London W2 5PH
Proposal	Excavation of basement extension beneath existing dwelling house, with associated front and rear lightwells and plant in basement.



Status	Decided
Decision	Application Permitted
Decision Issued Date	Thursday 15 th December 2022
Appeal Status	Unknown
Appeal Decision	Not Available

3.0 ENVIRONMENTAL SETTING

3.1 Geology

The Geological Survey of Great Britain (England and Wales) covering the area indicates the site to be underlain by the London Clay Formation at depth.

3.1.1 London Clay Formation

The London Clay mainly comprises bioturbated or poorly laminated, blue-grey or grey-brown, slightly calcareous, silty to very silty clay, clayey silt and sometimes silt, with some layers of sandy clay. It commonly contains thin courses of carbonate concretions ('cementstone nodules') and disseminated pyrite. It also includes a few thin beds of shells and fine sand partings or pockets of sand, which commonly increase towards the base and towards the top of the formation. At the base, and at some other levels, thin beds of black rounded flint gravel occur in places. Glauconite is present in some of the sands and in some clay beds, and white mica occurs at some levels.

3.1.2 Boreholes

Site Analytical Services Limited have previously undertaken a geotechnical ground investigation at the site, Ref: 21/34529-1, dated December 2021. The boreholes and trial pits of this investigation revealed ground conditions that were generally consistent with the geological records and known history of the area and comprised Made Ground up to 1.20m in thickness resting on the London Clay.

These ground conditions are summarised in the following table. For detailed information on the ground conditions encountered in the borehole and trial pits, reference should be made to the exploratory hole records presented in Appendix A.

Strata	Depth to top of strata (mbgl)	Depth to base of strata (mbgl)	Description
Made Ground	0.00	0.90 to 1.20	Gravel / Concrete slab over concrete then dark brown sandy clay with brick and concrete fragments
London Clay Formation	0.90 to 1.20	10.00 (max depth of boreholes)	Firm/Stiff silty sandy CLAY

Summary of Ground Conditions in Exploratory Holes

3.1.3 Geological Records

The records of the British Geological Survey indicate the following:

Ground Stability Hazard	Risk Assessment
Collapsible Ground	Very Low
Compressible Ground	No Hazard
Ground Dissolution	No Hazard
Landslide	Very Low
Running Sand	Very Low
Shrinking or Swelling Clay	Moderate
Coal Mining	Not Affected

3.2 Natural Ground Gases

Natural strata can present a source of ground gases, such as methane and carbon dioxide. The natural geological strata identified above are not considered to pose a ground gas risk.

The Site is not in a Radon Affected Area (as defined by the Health Protection Agency), as less than 1% of properties are above the action level set by the Health Protection Agency. According to BR211 (by the Building Research Establishment), Radon Protection Measures are not required for new properties in these areas.

3.3 Hydrogeology

3.3.1 Groundwater

The Environment Agency Groundwater Protection Policy uses aquifer designations that are consistent with the Water Framework Directive. These designations reflect the importance of aquifers in terms of groundwater as a resource (drinking water supply) and also their role in supporting surface water flows and wetland ecosystems.

The Bedrock geology (London Clay Formation) underlying the site has been classified as Unproductive Strata; rock layers or drift deposits with low permeability that have negligible significance for water supply or river base flow.

Considering the thickness of London Clay, it is considered that the potential for pollutants, if present, to interact with the underlying Chalk aquifer would be minimal.

Any works or development, which may have an impact on surface water, aquifer or groundwater quality, must be approved by the Environment Agency prior to implementation.

An unproductive strata designation was noted on-site and therefore controlled water is not considered vulnerable to potential contaminants that may be present on-site.

Any works or development, which may have an impact on surface water, aquifer or groundwater quality, must be approved by the Environment Agency prior to implementation.

3.3.2 Water Abstractions

There are no Groundwater Source Protection Zones located within 1 kilometre of the site.

There are 47 water abstraction licences within 1 kilometre of the site. The closest is located 445m to the east of the site. The abstraction is listed as 'Hotels, Public Houses and Conference centres: Heat Pump' and the source is listed as 'Groundwater'. Due to the distance from the site, it is not considered to be at risk from potential contaminants on-site.

3.3.3 Hydrology and Drainage

The closest surface water feature is a canal (Paddington Branch), located approximately 460m to the north-east of the site. Due to the distance of the surface water feature from the site, it is not considered to be a vulnerable receptor to potential contaminants that may be present on-site.

The site is not located within 1 kilometre of areas at risk from extreme flooding from rivers or sea without defences (Zone 2) or areas at risk from rivers or sea without defences (Zone 3).

Modelling of surface water flooding has been undertaken by the Environment Agency and was published on its website in January 2014; an extract from their model is presented within the Envirocheck Site Sensitivity maps. Whilst this map identifies three levels of risk (high, medium and low) it is understood that it is based at least in part on depths of flooding. The modelling shows no risk of flooding across the site.

3.4 Sensitive Land Use

There are no sensitive land uses within 1 kilometre of the site.

3.5 Summary of Potential Environmental Receptors

Receptor Type	Receptor(s)	Comments
Groundwater Water Abstractions	Unproductive Strata	Due to the presence of an unproductive strata beneath the site, the risk is deemed low .
Surface Water	Canal, 460m NE	Due to the distance from the site, the risk is deemed low .
Sensitive Land	-	There are no sensitive land uses within 250m of the site.

4.0 INFORMATION ON SITE HISTORY AND LOCAL INDUSTRY

4.1 Present Use and Activities

There are no entries in the contemporary trade directories on-site and there are 250 within 1 kilometre of the site, of which 19 are within 250m of the site.

4.1.1 Industrial Data

Trade	On-Site	Within 250m
Current Industrial Data Entries	0	19

4.1.2 Entries Within 250m With The Potential To Cause Contamination

Trade	Distance (m)
Garage Services	168m S
Dry Cleaners	From 179m SE
Printers	189 SE
Laundries & Laundrettes	234m SE
Petrol Filling Station	From 224m NW
Oil Fuel Distributors	233 NE

Note: Only trades likely to impact the underlying soil and/or groundwater and /or activities which are described in R&D Publication CLR8 – Potential Contaminants for the Assessment of Land have been selected. Dates not supplied, multiple entries of similar trades are not listed, and references considered to be office premises only are not listed.

4.1.3 Fuel Station Entries

There are 5 fuel stations recorded within 1 kilometre of the site, including one located within 250m. The closest is located 224m to the north-west of the site at 223, Harrow Road, Westbourne Green, London, W2 5EH and its status is currently described as 'Open'. Due to the distance of this fuel station from the site, it is not considered to be a risk to the site.

4.1.4 Hazardous Sites

There are no Control of Major Accident Hazards (COMAH) sites, Explosive sites, Notification of Installations Handling Hazardous Substances (NIHHS), Planning Hazardous Substance Consents or Planning Hazardous Substance Enforcements within 1 kilometre of the site.

There are 18 local authority pollution prevention and controls found within 1 kilometre of the site, with the closest being located 184m to the south-east of the site, and the description is listed as 'PG6/46 Dry Cleaning' and the status is listed as 'Permitted'. Due to the distance from the site it can be considered a risk to the site.

4.2 Landfill Sites and Waste

There are no BGS recorded landfill sites located within 1 kilometre of the site.

There are no recorded historical landfill sites located within 1 kilometre of the site.

There are no integrated pollution control registered waste sites within 1 kilometre of the site.

There are no licenced waste management facilities (landfill boundaries) located within 1 kilometre of the site.

There is one licenced waste management facility (location) within 1 kilometre of the site. It is located 568m to the east of the site and its licence status is described as 'Surrendered', dated 18th December 2014. Due to the distance of the licenced waste management facility (location) from the site, it is not considered to be a risk to the site.

There are no local authority recorded landfill sites located within 1 kilometre of the site.

There are no registered waste transfer sites located within 1 kilometre of the site.

There are no registered waste transfer sites located within 1 kilometre of the site.

4.3 Land Raising or Land Filling

There are potentially infilled areas within 250m due to WW2 bombing, which would be potential sources of ground gas although considering the elapsed time and small scale of the infilled areas not significant risk is considered present.

There are no obvious burial sites within 250m of the site.

4.4 Pollution Incidents and Discharge Consents

There have been 5 pollution incidents to controlled waters within 1 kilometre of the site. The closest is located 547m to the south-east of the site, with the pollutant described as 'Miscellaneous - Unknown', with the incident severity described as 'Category 3 – Minor Incident', dated 1st December 1993. Due to the ages of the incidents and their distances from the site, they are not considered to be a risk on-site.

There have been 15 discharge consents to controlled waters within 1 kilometre of the site. The closest is located 586m to the east of the site and relates to 'Trade Discharges – Cooling Water'. The status of this consent is described as 'Varied by EPR 2010', dated 19th February 2013. Due to the distances of the discharge consents from the site, they are not considered to be a risk on-site.

There are no integrated pollution controls within 1 kilometre of the site.

4.5 Historical Maps

The site history was compiled from information available from a Landmark Envirocheck Report consisting of a series of past Ordnance Survey maps (scale 1:1,250 and 1:2,500 which are presented in Appendix B). Information was also sourced from Envirocheck Analysis (online database) containing a series of more recent Ordnance Survey maps and satellite images (scale 1:10,000). All relevant findings which are listed in the table below are applicable within a 250m radius of the site.

Date	Description of Site Use	Surrounding Site Use
1869	The site has already been developed and comprises a semi-detached residential building in the south. Note: The site boundary appears to be misaligned by approximately 3m to the west.	The surrounding areas to the site are substantially developed in all directions of the site, most prominently taking the shape of residential buildings. Railway lines associated with Royal Oak Station are located to the north, within 250m.
1896	The site remains essentially unchanged.	Cattle pens are evident to the north-east, within 250m.
1916	The main building appears to have been extended slightly to the north.	A goods shed and garage are present within 250m.
1949	The site remains essentially unchanged.	The site surrounding area remains essentially unchanged, however; evidence of WW2 ruins is present within 250m of the site, particularly to the south-east.
1954	The site remains essentially unchanged.	Industrial premises including an engineering works, garage,

Date	Description of Site Use			Surrounding Site Use
				builder's yard, printing works and milk depot are evident within 250m.
1973	The site unchanged.	remains	essentially	A ruin is marked to the south-east, within 250m.
1972 - 1977	The site unchanged.	remains	essentially	A tank and depot are located to the east, within 250m.
1983 - 1990	The site unchanged.	remains	essentially	The surrounding area remains essentially unchanged.
1991	The site unchanged.	remains	essentially	The surrounding area remains essentially unchanged.
1991 - 1994	The site unchanged.	remains	essentially	The surrounding area remains essentially unchanged.
1996	The site unchanged.	remains	essentially	The surrounding area remains essentially unchanged.
1999	The site unchanged.	remains	essentially	The surrounding area remains essentially unchanged.
2003 - 2020	The site unchanged.	remains	essentially	The surrounding area remains essentially unchanged.
Current	The site unchanged.	remains	essentially	Four petrol filling stations are evident within 250m.

From historical map evidence it would appear that the site was first built on prior to 1869, with moderate changes taking place to the property since its construction. Ruins and several industrial premises including railway lines, garages, depots, a timber yard, engineering works and a printing works have been present within 250m.

4.6 WW2 Unexploded Ordnance Potential

The 'Bomb Sight' archive has identified several areas within 250m of the site that have previously been targeted by WW2 bombings including the site itself. However, considering the residential nature of the site and its environs it is considered unlikely that any UXO would have been undetected and therefore remaining on site.

5.0 SITE DRAINAGE AND MAN-MADE POTENTIAL CONTAMINANT PATHWAYS

The site is in use as a residential property, and as such drainage may be present under and surrounding the site, which may potentially lead to lateral or vertical migration of potential pollutants on-site.

6.0 CONSULTATION WITH THE LOCAL AUTHORITY, THE ENVIRONMENT AGENCY, ETC.

Information from Local Authority was acquired via online portals and archives.

Consultation with the Environment Agency has not been undertaken; however, the Environment Agency have been cited within the information of the Envirocheck report with reference to groundwater, surface water, authorised processes and licenced waste management issues.

The Canal & River Trust were not consulted regarding navigable rivers and canals and English Nature were not consulted regarding ecological systems; however, their databases have been cited within the information of the Envirocheck report.

There was no additional consultation with other bodies/sources undertaken.

7.0 REVIEW AND SUMMARY OF PREVIOUS REPORTS

Three previous reports have been prepared for the site by Site Analytical Services Limited.

- **Phase 1 Geotech Desk Study undertaken by undertaken by Site Analytical Services Limited Ref: 21/34529-1, dated November 2021.**
- **Report on a Geotechnical Ground Investigation undertaken by Site Analytical Services Limited Ref: 21/34529-1, dated December 2021.**
- **Basement Impact Assessment undertaken by Site Analytical Services Limited Ref: 21/34529-2, dated December 2021.**

These reports were produced to determine the geological and geotechnical parameters for the site. Chemical testing was not part of the geotechnical ground investigation.

As reported within Section 3.1.2 of this report the boreholes and trial pits revealed ground conditions that were generally consistent with the geological records and known history of the area.

Groundwater was encountered at a depth of 4.25m below ground level in Borehole 1 after a period of approximately 2.5 weeks. However, based on the geology encountered it is anticipated that the groundwater recorded is an accumulation of surface (rain) water that has entered the monitoring pipework.

No obvious evidence of ground contamination was identified.

8.0 CONCEPTUAL MODEL AND RISK ASSESSMENT

In accordance with current UK guidance on land contamination risk assessment, the following conceptual site model has been generated for the subject site.

The purpose of the conceptual model is to identify:

- All potential source(s) of contamination at and / or within the immediate vicinity of the site.
- Any potentially sensitive receptor(s) which may be at risk from the above source(s).
- Any potential migration and / or exposure pathways which link the source(s) to the receptor(s).

Only if all three of the above elements are present i.e. a source-pathway-receptor, is a potential risk present. Such a relationship is termed a 'contaminant linkage'. The CSM describes in detail any potentially significant contaminant linkages present and justifies the exclusion of any potential contaminant linkages considered to be non-significant.

8.1 Contamination Sources

A review of the current and historical land uses indicated the potential contaminative land uses that may impact the site are similar to the following industries highlighted in DoE industry profiles for potential contaminants of concern. Other potential contamination sources identified from the site walkover are also included.

8.1.1 On-Site Sources

Date	Feature	Comments & Justification
Present	Made Ground	The site has only been developed for residential use and therefore any Made Ground is considered to be of minimal extent and thickness. It is not considered to pose a significant risk. Existing information on the site has indicated up to 1.20m of made ground to be present.

8.1.2 Off-Site Sources

Date	Feature	Distance & Direction from Site	Industrial Profile / Comment
1869 - Present	Railway Tracks	76m N	Railway land – although the tracks lie 76m from the site the railway is lower than the site. With the natural ground comprising of London Clay migration to the site is considered unlikely.
Present	Garage	250m NW	Road vehicle servicing and repair: garages and filling stations – Due to the distance from the site, is not considered a risk.
Present	Garage Services	168m S	Road vehicle servicing and repair: garages and filling stations – Due to the distance from the site, is not considered a risk.
Present	Dry Cleaners	From 179m SE	Dry cleaners - Due to the distance from the site, is not considered a risk.
Present	Printers	189 SE	Printing and bookbinding work - Due to the distance from the site, is not considered a risk.
Present	Laundries & Laundrettes	234m SE	Dry Cleaners - Due to the distance from the site, is not considered a risk.
Present	Petrol Filling Station	From 224m NW	Road vehicle servicing and repair: garages and filling stations – Due to the distance from the site, is not considered a risk.
Present	Oil Fuel Distributors	233 NE	Oil refineries and bulk storage of crude oil and petroleum products – Due to the distance from the site, is not considered a risk.
1954	Engineering Works	Within 250m	Engineering works – Due to the age and distance of the source, is not considered a risk.
1954	Milk Depot	Within 250m	Animal and animal products processing works – Due to the age of the source, is not considered a risk.
1954	Printing Works	Within 250m	Printing and bookbinding work – Due to the age of the source, is not considered a risk.
1972 – Present	Depot	100m E	Transport and haulage centres - Due to the distance from the site, is not considered a risk.

8.2 Contaminants of Concern

It is considered that a number of potential contamination sources have been identified based on the industrial profiles of the surrounding area, those contaminants likely to be an unacceptable risk can be summarised as follows:

- **Metals and metalloids:** None identified.
- **Inorganic Compounds:** None identified.
- **Organic compounds:** None identified.
- **Other:** None identified.

Based on the history, distance of the off-site sources from the site, alongside the redevelopment of the area, no contaminants have been identified to be a significant concern.

8.3 Receptors

The receptors / resources considered to be affected by identified contamination during the assessment included the following:

- **Human Receptors:**
 - Future users
 - Construction workers
 - Off-site neighbouring residents
- **Environmental Receptors:**
 - Site flora / ecosystems
- **Structural Receptors:**
 - Building materials and services
 - Off-site neighbouring properties

8.4 Contaminant Linkages

The following tables illustrate the hypothesised Source - Pathway - Receptor linkages for exposure to possible contaminants associated with industrial activity in the area, the current site conditions and the proposed development.

The Conceptual Site Model summarises all the potential sources/pathways/receptors at this site.

Potential Consequence of Hazard-Receptor Linkage

Severe	Irreparable damage to buildings, structures, or the environment (explosion). A short-term risk to a particular ecosystem, or organism forming part of such ecosystem. Short term (acute) risk to human health likely to result in 'significant harm', as defined in EPA1990, Part IIA. Short term risk of pollution of sensitive water resources (major spillage of contaminants into controlled water).
Medium	A significant change to a particular ecosystem, or organism forming part of such ecosystem (death of species within a nature reserve). Chronic damage to human health (exceedances of GAC values). Pollution of sensitive water resources (Leaching of contaminants into major or minor aquifer).
Mild	Easily repairable effects of damage to buildings or structures (foundation damage). Significant damage to crops. Pollution of non-sensitive water resources.
Negligible	Very slight non-structural damage or cosmetic harm to buildings or structures (discolouration of concrete). Non-permanent health effects to human health.

Likelihood of Hazard-Receptor Linkage

High likelihood	There is a pollution linkage and an event that appears very likely in the short term or inevitable in the long term, or there is evidence at the receptor of harm or pollution.
Likely	There is a pollution linkage, and all the elements are present and in the right place, which means that it is probable that an event will occur. Circumstances are such that an event is not inevitable, but possible in the short term and likely over the long term.
Low likelihood	There is a pollution linkage and circumstances are possible under which an event could occur. However, it is by no means certain that even over a longer period, such event would take place, and is less likely in the shorter term.
Unlikely	There is a pollution linkage, but circumstances are such that it is improbable that an event would occur even in the long term.

8.4.1 Risk Classification Definitions

Risk	Definition
Very High	There is a high probability that severe harm could arise to a designated receptor from an identified hazard, OR, there is evidence that severe harm to a designated receptor is currently happening. This risk, if realised, is likely to result in a substantial liability. Urgent investigation (if not undertaken already) and remediation are likely to be required.
High	Harm is likely to arise to a designated receptor from an identified hazard. Realisation of the risk is likely to present a substantial liability. Urgent investigation (if not undertaken already) is required and remedial works may be necessary in the short term and are likely over the longer term.
Moderate	It is possible that harm could arise to a designated receptor from an identified hazard. However, it is either relatively unlikely that such harm would be severe, or if any harm were to occur it is more likely that the harm would be relatively mild. Investigation (if not already undertaken) is normally required to clarify the risk and to determine the potential liability. Some remedial works may be required in the longer term.
Moderate/Low	It is possible that harm could arise to a designated receptor from an identified hazard, but it is likely that this harm, if realised, would at worst normally be mild.
Low	It is possible that harm could arise to a designated receptor from an identified hazard, but it is likely that this harm, if realised, would at worst normally be mild.
Very Low	There is a low possibility that harm could arise to a receptor. In the event of such harm being realised it is not likely to be severe.

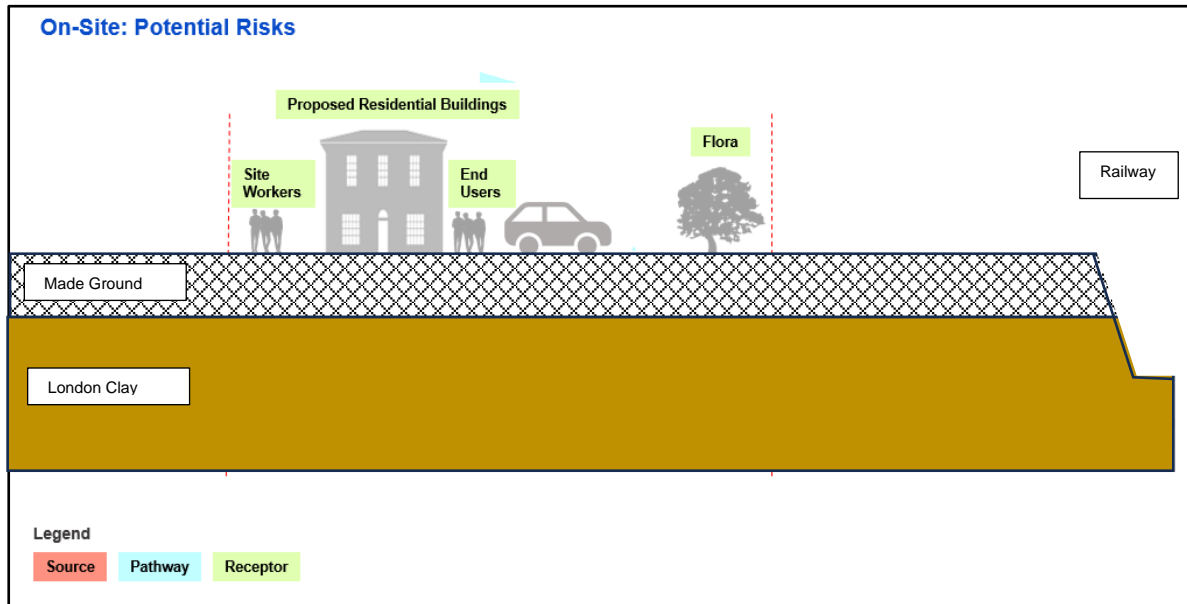
Contaminated Land Risk Assessment Table

		Consequence			
		Severe	Medium	Mild	Minor
Probability	High Likelihood	<i>Very High Risk</i>	<i>High Risk</i>	<i>Moderate Risk</i>	<i>Moderate/Low Risk</i>
	Likely	<i>High Risk</i>	<i>Moderate Risk</i>	<i>Moderate/Low Risk</i>	<i>Low Risk</i>
	Low Likelihood	<i>Moderate Risk</i>	<i>Moderate/Low Risk</i>	<i>Low Risk</i>	<i>Very Low Risk</i>
	Unlikely	<i>Moderate/Low Risk</i>	<i>Low Risk</i>	<i>Very Low Risk</i>	<i>Very Low Risk</i>

Feature/Source	Pathway	Receptor	Hazard (Potential Consequence)	Likelihood of Contaminant Linkage	Risk Assessment	Justification /Further Action
On-Site: None identified	Direct soil and dust ingestion	Construction workers	None	<i>Unlikely</i>	<i>No Risk</i>	No potential sources of contamination identified. No further action is considered necessary.
	Dermal contact		Acute and chronic toxicity, carcinogenic impact			
	Inhalation of dust, vapours, and ground gases		Fire and explosion			
	Dermal contact	Future site users	None	<i>Unlikely</i>	<i>No Risk</i>	
	Inhalation of dust, vapours		Acute and chronic toxicity, carcinogenic impact			
	Inhalation of dust, vapours	Off-site receptors / neighbouring residents and property	None	<i>Unlikely</i>	<i>No Risk</i>	
	Inhalation of vapours	Future users – within building footprint	None	<i>Unlikely</i>	<i>No Risk</i>	
Inhalation of ground gases	Acute and chronic toxicity					
Surface water run-off	Surface water	None	<i>Unlikely</i>	<i>No Risk</i>		
Surface water run-off	Built materials and services. Off-site buildings	None	<i>Unlikely</i>	<i>No Risk</i>		

Feature/Source	Pathway	Receptor	Hazard (Potential Consequence)	Likelihood of Contaminant Linkage	Risk Assessment	Justification /Further Action
	Surface water run-off	Environmentally Sensitive Land use	None Phytotoxicity	<i>Unlikely</i>	<i>No Risk</i>	There is no significant sensitive land use located within 250m of the site. No further action is considered necessary.
Feature/Source	Pathway	Receptor	Hazard (Potential Consequence)	Likelihood of Contaminant Linkage	Risk Assessment	Justification /Further Action
Off Site: No significant sources	Direct soil and dust ingestion Dermal contact Inhalation of dust, vapours, and ground gases	Construction workers	None Acute and chronic toxicity, carcinogenic impact Fire and explosion	<i>Unlikely</i>	<i>No Risk</i>	The railway land is lower than the site level and the London Clay geology will prevent migration of any potential contaminants towards the site.
	Dermal contact Inhalation of dust, vapours	Future users – open landscaped areas.	None Acute and chronic toxicity, carcinogenic impact	<i>Unlikely</i>	<i>No Risk</i>	The railway land is lower than the site level and the London Clay geology will prevent migration of any potential contaminants towards the site.

9.0 DIAGRAMMATIC CONCEPTUAL SITE MODEL



10.0 SUGGESTED NEXT STEPS

The information from the preliminary risk assessment and site conceptual model has not identified any potential unacceptable risks relating to sensitive receptors on-site. Therefore, no further works are considered necessary at this time.

It should be noted that future intrusive works may reveal on-site sources of contamination that were not established by the Phase I Desk Study and Site Walkover, and thus require modification of the conceptual model.

11.0 REFERENCES

1. Beckett M.J. and Sims D.L. (1984). "The Development of Contaminated Land", Symposium on Hazardous Waste Disposal and the Re-use of Contaminated Land. Society of Chemical Industry.
2. British Standards Institution, 2011. Investigation of Potentially Contaminated Sites - Code of Practice, BS 10175:2011+A2:2017, BSI, London.
3. British Standards Institution, 2015. Code of Practice for Site Investigations, 5930:2015, BSI, London
4. DEFRA, 2012. Environmental Protection Act 1990: Part 2A. Contaminated Land. Defra Circular 01/2006. London: Department for Environment, Food and Rural Affairs.
5. DEFRA, 2012. Improvements to contaminated land guidance. Outcome of the "Way Forward" exercise on soil guideline values. Defra: Department for Environment, Food and Rural Affairs.
6. DEFRA, 2012. Guidance on the legal definition of contaminated land. London: Department for Environment, Food and Rural Affairs.
7. DEFRA, 2015. Development of Category 4 Screening Levels for assessment of land affected by contamination - SP1010
8. Environment Agency, 2000. Secondary model procedure for the development of appropriate soil sampling strategies for land contamination. R&D Technical Report P5-066/TR. Bristol: Environment Agency.
9. Environment Agency, 2000. Technical aspects of site investigation, Volumes 1 and 2. R&D Technical Report P5-065/TR. Bristol: Environment Agency.
10. Environment Agency, 2002, CLR 8, 'Potential contaminants for the assessment of contaminated land'. DEFRA/EA.
11. Environment Agency (2019). Land Contamination: Risk Management.
12. Environment Agency, 2020. 'Disposal of Waste to Landfill', Environment Agency.
13. Environment Agency, 2009a. Updated technical background to the CLEA model. Science Report SC050021/SR3. Bristol: Environment Agency.
14. Environment Agency, 2009b. Human health toxicological assessment of contaminants in soil. Science Report Final SC050021/SR2. Bristol: Environment.
15. Environment Agency, 2009c. CLEA software version 1.06. Bristol: Environment Agency.
16. Environment Agency, 2009d. CLEA software (version 1.06) handbook. Science Report SC050021/SR4. Bristol: Environment Agency.

17. Environment Agency 2015. Waste Classification: Guidance on the classification and assessment of waste (1st edition 2015)
18. Environment Agency, 2009e. CLR 4, 'Sampling strategies for contaminated land'. Report by The Centre for Research into the Built Environment, the Nottingham Trent University, DoE, 1994.
19. NHBC Standards, Chapter 4.1, "Land Quality - managing ground conditions", Amended 2004.
20. Water Supply (Water Quality) Regulations 2000, Statutory Instrument 2000 No. 3184, Crown Copyright 2000.
21. UK Water Industry Research Limited, 'Guidance for the Selection of Water Supply Pipes to be used in Brownfield Sites', report reference Number 10/WM/03/21, 2010.
22. Water Regulations Advisory Scheme, Information and Guidance Note, October 2002, 'The Selection of Materials for Water Supply Pipes to be Laid in Contaminated Land'.



APPENDIX A

Site Photographs



Photograph 1 – Front of the 3-storey residential terraced property in the south of the site, viewing towards the north.



Photograph 2 –Surface layer of gravel/shingle overlying natural/soft ground located in the south of the site (front garden), alongside trees, shrubs and hedges.



Photograph 3 – Mixture of hard landscaping (concrete tiled path) and soft landscaping (natural/soft ground with trees and hedges).



Photograph 4 – Front garden area in the south of the site, viewing towards the south.



Photograph 5 - Wooden shed/bin storage area is located in the south-east corner.



Photograph 6 – Narrow concrete alleyway with two rectangular manhole covers, located along the eastern boundary.



Photograph 7 – Small paint tins and plyboard panels located on the alleyway in the east of the site.



Photograph 8 – Trampoline and gazebo located on the hard surfaced concrete tiled rear garden.



Photograph 9 – Single-storey brick structure located in the far north of the rear garden.



Photograph 10 – Raised concrete planter beds containing small trees, shrubs and plants, located along the perimeter of the rear garden.



Photograph 11 – View overlooking the rear of the 3-storey building.



Photograph 12 – (Continued from Photograph 13).



Photograph 13 – (Continued from Photograph 10)



Photograph 14 – View towards the north of the site.



Photograph 15 – Rear of the building, viewing towards the south.



Photograph 16 - Open pedestrian access to the south of the site via metal gate door, off Westbourne Park Road.



A P P E N D I X B

Envirocheck Data

Envirocheck[®] Report:

Datasheet

Order Details:

Order Number:

288084381_1_1

Customer Reference:

21/34529

National Grid Reference:

525700, 181480

Slice:

A

Site Area (Ha):

0.03

Search Buffer (m):

1000

Site Details:

8, Westbourne Park Road

LONDON

W2 5PH

Client Details:

Mr A Davidson

Site Analytical Services Ltd

Unit 14 & 15

River Road Business Park

33 River Road

Barking

IG11 0EA

Report Section	Page Number
Summary	-
Agency & Hydrological	1
Waste	26
Hazardous Substances	-
Geological	27
Industrial Land Use	31
Sensitive Land Use	-
Data Currency	71
Data Suppliers	80
Useful Contacts	81

Introduction

The Environment Act 1995 has made site sensitivity a key issue, as the legislation pays as much attention to the pathways by which contamination could spread, and to the vulnerable targets of contamination, as it does the potential sources of contamination. For this reason, Landmark's Site Sensitivity maps and Datasheet(s) place great emphasis on statutory data provided by the Environment Agency/Natural Resources Wales and the Scottish Environment Protection Agency; it also incorporates data from Natural England (and the Scottish and Welsh equivalents) and Local Authorities; and highlights hydrogeological features required by environmental and geotechnical consultants. It does not include any information concerning past uses of land. The datasheet is produced by querying the Landmark database to a distance defined by the client from a site boundary provided by the client. In this datasheet the National Grid References (NGRs) are rounded to the nearest 10m in accordance with Landmark's agreements with a number of Data Suppliers.

Copyright Notice

© Landmark Information Group Limited 2021. The Copyright on the information and data and its format as contained in this Envirocheck® Report ("Report") is the property of Landmark Information Group Limited ("Landmark") and several other Data Providers, including (but not limited to) Ordnance Survey, British Geological Survey, the Environment Agency/Natural Resources Wales and Natural England, and must not be reproduced in whole or in part by photocopying or any other method. The Report is supplied under Landmark's Terms and Conditions accepted by the Customer. A copy of Landmark's Terms and Conditions can be found with the Index Map for this report. Additional copies of the Report may be obtained from Landmark, subject to Landmark's charges in force from time to time. The Copyright, design rights and any other intellectual rights shall remain the exclusive property of Landmark and/or other Data providers, whose Copyright material has been included in this Report. © Environment Agency & United Kingdom Research and Innovation 2021. © Natural Resources Wales & United Kingdom Research and Innovation 2021.

Natural England Copyright Notice

Site of Special Scientific Interest, National Nature Reserve, Ramsar, Special Protection Area, Special Conservation Area, Marine Nature Reserve data (derived from Ordnance Survey 1:10000 raster) is provided by, and used with the permission of, Natural England who retain the copyright and Intellectual Property Rights for the data.

Scottish Natural Heritage Copyright

Contains SNH information licensed under the Open Government Licence v3.0.

Ove Arup Copyright Notice

The Mining Instability data was obtained on licence from Ove Arup & Partners Limited (for further information, contact mining.review@arup.com). No reproduction or further use of such Data is to be made without the prior written consent of Ove Arup & Partners Limited. The supplied Mining Instability data is derived from publicly available records and other third party sources and neither Ove Arup & Partners nor Landmark warrant the accuracy or completeness of such information or data.

Stantec Copyright Notice

The cavity data presented has been extracted from the PBA (now Stantec UK Ltd) enhanced version of the original DEFRA national cavity databases. Stantec UK Ltd retain the copyright & intellectual property rights in the data. Whilst all reasonable efforts are made to check that the information contained in the cavity databases is accurate we do not warrant that the data is complete or error free. The information is based upon our own researches and those collated from a number of external sources and is continually being augmented and updated by Stantec UK Ltd. In no event shall Stantec UK Ltd or Landmark be liable for any loss or damage including, without limitation, indirect or consequential loss or damage arising from the use of this data.

Radon Potential dataset Copyright Notice

Information supplied from a joint dataset compiled by The British Geological Survey and Public Health England.

Natural Resources Wales Copyright Notice

Contains Natural Resources Wales information © Natural Resources Wales and Database Right. All rights Reserved. Contains Ordnance Survey Data. Ordnance Survey Licence number 100019741. Crown Copyright and Database Right. Contains Natural Resources Wales information © Natural Resources Wales and Database Right. All rights Reserved. Some features of this information are based on digital spatial data licensed from the Centre for Ecology & Hydrology © NERC (CEH). Defra, Met Office and DARD Rivers Agency © Crown copyright. © Cranfield University. © James Hutton Institute. Contains OS data © Crown copyright and database right 2021. Land & Property Services © Crown copyright and database right.

Report Version v53.0

Data Type	Page Number	On Site	0 to 250m	251 to 500m	501 to 1000m (*up to 2000m)
Agency & Hydrological					
BGS Groundwater Flooding Susceptibility					n/a
Contaminated Land Register Entries and Notices					
Discharge Consents	pg 1				15
Prosecutions Relating to Controlled Waters			n/a	n/a	n/a
Enforcement and Prohibition Notices					
Integrated Pollution Controls					
Integrated Pollution Prevention And Control					
Local Authority Integrated Pollution Prevention And Control					
Local Authority Pollution Prevention and Controls	pg 4		2	4	12
Local Authority Pollution Prevention and Control Enforcements					
Nearest Surface Water Feature	pg 7			Yes	
Pollution Incidents to Controlled Waters	pg 7				5
Prosecutions Relating to Authorised Processes					
Registered Radioactive Substances					
River Quality	pg 8			1	
River Quality Biology Sampling Points					
River Quality Chemistry Sampling Points					
Substantiated Pollution Incident Register					
Water Abstractions	pg 8			2	45 (*15)
Water Industry Act Referrals					
Groundwater Vulnerability Map	pg 23	Yes	n/a	n/a	n/a
Groundwater Vulnerability - Soluble Rock Risk			n/a	n/a	n/a
Groundwater Vulnerability - Local Information			n/a	n/a	n/a
Bedrock Aquifer Designations	pg 23	Yes	n/a	n/a	n/a
Superficial Aquifer Designations			n/a	n/a	n/a
Source Protection Zones					
Extreme Flooding from Rivers or Sea without Defences				n/a	n/a
Flooding from Rivers or Sea without Defences				n/a	n/a
Areas Benefiting from Flood Defences				n/a	n/a
Flood Water Storage Areas				n/a	n/a
Flood Defences				n/a	n/a
OS Water Network Lines	pg 24			3	7

Data Type	Page Number	On Site	0 to 250m	251 to 500m	501 to 1000m (*up to 2000m)
Waste					
BGS Recorded Landfill Sites					
Historical Landfill Sites					
Integrated Pollution Control Registered Waste Sites					
Licensed Waste Management Facilities (Landfill Boundaries)					
Licensed Waste Management Facilities (Locations)	pg 26				1
Local Authority Landfill Coverage	pg 26	1	n/a	n/a	n/a
Local Authority Recorded Landfill Sites					
Potentially Infilled Land (Non-Water)					
Potentially Infilled Land (Water)	pg 26				1
Registered Landfill Sites					
Registered Waste Transfer Sites					
Registered Waste Treatment or Disposal Sites					
Hazardous Substances					
Control of Major Accident Hazards Sites (COMAH)					
Explosive Sites					
Notification of Installations Handling Hazardous Substances (NIHHS)					
Planning Hazardous Substance Consents					
Planning Hazardous Substance Enforcements					

Data Type	Page Number	On Site	0 to 250m	251 to 500m	501 to 1000m (*up to 2000m)
Geological					
BGS 1:625,000 Solid Geology	pg 27	Yes	n/a	n/a	n/a
BGS Estimated Soil Chemistry					
BGS Recorded Mineral Sites	pg 27				1
BGS Urban Soil Chemistry	pg 27			Yes	Yes
BGS Urban Soil Chemistry Averages	pg 29	Yes			
CBSCB Compensation District			n/a	n/a	n/a
Coal Mining Affected Areas			n/a	n/a	n/a
Mining Instability			n/a	n/a	n/a
Man-Made Mining Cavities					
Natural Cavities					
Non Coal Mining Areas of Great Britain				n/a	n/a
Potential for Collapsible Ground Stability Hazards	pg 30	Yes		n/a	n/a
Potential for Compressible Ground Stability Hazards				n/a	n/a
Potential for Ground Dissolution Stability Hazards				n/a	n/a
Potential for Landslide Ground Stability Hazards	pg 30	Yes		n/a	n/a
Potential for Running Sand Ground Stability Hazards	pg 30	Yes		n/a	n/a
Potential for Shrinking or Swelling Clay Ground Stability Hazards	pg 30	Yes		n/a	n/a
Radon Potential - Radon Affected Areas			n/a	n/a	n/a
Radon Potential - Radon Protection Measures			n/a	n/a	n/a
Industrial Land Use					
Contemporary Trade Directory Entries	pg 31		19	71	250
Fuel Station Entries	pg 59		1		4
Points of Interest - Commercial Services	pg 59		4		30
Points of Interest - Education and Health	pg 62				2
Points of Interest - Manufacturing and Production	pg 62				17
Points of Interest - Public Infrastructure	pg 64		5		24
Points of Interest - Recreational and Environmental	pg 66		4	11	23
Gas Pipelines					
Underground Electrical Cables	pg 69			6	4

Data Type	Page Number	On Site	0 to 250m	251 to 500m	501 to 1000m (*up to 2000m)
Sensitive Land Use					
Ancient Woodland					
Areas of Adopted Green Belt					
Areas of Unadopted Green Belt					
Areas of Outstanding Natural Beauty					
Environmentally Sensitive Areas					
Forest Parks					
Local Nature Reserves					
Marine Nature Reserves					
National Nature Reserves					
National Parks					
Nitrate Sensitive Areas					
Nitrate Vulnerable Zones					
Ramsar Sites					
Sites of Special Scientific Interest					
Special Areas of Conservation					
Special Protection Areas					
World Heritage Sites					

Map ID	Details	Quadrant Reference (Compass Direction)	Estimated Distance From Site	Contact	NGR
1	<p>Discharge Consents</p> <p>Operator: Accor Uk Business & Leisure Hotels Limited Property Type: HOLIDAY ACCOM/CAMP SITE/CARAVAN SITE/HOTEL/HOSTEL Location: Novotel London Paddington 3 Kingdom Street Paddington London W2 6bd Authority: Environment Agency, Thames Region Catchment Area: Not Supplied Reference: Npswqd003454 Permit Version: 2 Effective Date: 19th February 2013 Issued Date: 19th February 2013 Revocation Date: Not Supplied Discharge Type: Trade Discharges - Cooling Water Discharge: Land/Soakaway Environment: Receiving Water: Groundwater Status: Varied under EPR 2010 Positional Accuracy: Located by supplier to within 10m</p>	A14NW (E)	586	2	526270 181620
1	<p>Discharge Consents</p> <p>Operator: Accor Uk Business & Leisure Hotels Limited Property Type: HOLIDAY ACCOM/CAMP SITE/CARAVAN SITE/HOTEL/HOSTEL Location: Novotel London Paddington 3 Kingdom Street Paddington London W2 6bd Authority: Environment Agency, Thames Region Catchment Area: Not Supplied Reference: Npswqd003454 Permit Version: 1 Effective Date: 5th November 2008 Issued Date: 5th November 2008 Revocation Date: 18th February 2013 Discharge Type: Trade Discharges - Cooling Water Discharge: Land/Soakaway Environment: Receiving Water: Groundwater Status: New Consent (Water Resources Act 1991, Section 88 & Schedule 10 as amended by Environment Act 1995) Positional Accuracy: Located by supplier to within 10m</p>	A14NW (E)	586	2	526270 181620
2	<p>Discharge Consents</p> <p>Operator: Cshv luk Et Propco Limited Property Type: OFFICES ADMIN + SUPPORT Location: 40 Eastbourne Terrace Paddington London London W2 6lg W2 6lg Authority: Environment Agency, Thames Region Catchment Area: Guc Reference: Canm.1027 Permit Version: 3 Effective Date: 18th December 2012 Issued Date: 18th December 2012 Revocation Date: 10th October 2019 Discharge Type: Trade Discharges - Cooling Water Discharge: Land/Soakaway Environment: Receiving Water: To Groundwater Via Borehole Status: Surrendered under EPR 2010 Positional Accuracy: Located by supplier to within 10m</p>	A14SE (E)	882	2	526541 181190
2	<p>Discharge Consents</p> <p>Operator: Hermes Central London Gp Limited Property Type: OFFICES ADMIN + SUPPORT Location: 40 Eastbourne Terrace Paddington London London W2 6lg W2 6lg Authority: Environment Agency, Thames Region Catchment Area: Guc Reference: Canm.1027 Permit Version: 3 Effective Date: 18th December 2012 Issued Date: 18th December 2012 Revocation Date: Not Supplied Discharge Type: Trade Discharges - Cooling Water Discharge: Land/Soakaway Environment: Receiving Water: To Groundwater Via Borehole Status: Varied under EPR 2010 Positional Accuracy: Located by supplier to within 10m</p>	A14SE (E)	882	2	526541 181190

Map ID	Details	Quadrant Reference (Compass Direction)	Estimated Distance From Site	Contact	NGR
2	<p>Discharge Consents</p> <p>Operator: Land Securities Group Plc Property Type: Business Services Location: Land Securities Properties Limited 40 Eastbourne Terrace London London W2 6lg W2 6lg Authority: Environment Agency, Thames Region Catchment Area: Guc Reference: Canm.1027 Permit Version: 2 Effective Date: 14th November 2006 Issued Date: 14th November 2006 Revocation Date: 14th November 2018 Discharge Type: Trade Effluent Discharge-Site Drainage Discharge: Into Land Environment: Receiving Water: To Groundwater Via Borehole Status: New Consent (Water Resources Act 1991, Section 88 & Schedule 10 as amended by Environment Act 1995) Positional Accuracy: Located by supplier to within 10m</p>	A14SE (E)	882	2	526541 181190
2	<p>Discharge Consents</p> <p>Operator: Britel Fund Trustees Limited Property Type: OFFICES ADMIN + SUPPORT Location: 40 Eastbourne Terrace Paddington London London W2 6lg W2 6lg Authority: Environment Agency, Thames Region Catchment Area: Guc Reference: Canm.1027 Permit Version: 2 Effective Date: 14th November 2006 Issued Date: 14th November 2006 Revocation Date: 17th December 2012 Discharge Type: Trade Discharges - Cooling Water Discharge: Land/Soakaway Environment: Receiving Water: To Groundwater Via Borehole Status: New Consent (Water Resources Act 1991, Section 88 & Schedule 10 as amended by Environment Act 1995) Positional Accuracy: Located by supplier to within 10m</p>	A14SE (E)	882	2	526541 181190
2	<p>Discharge Consents</p> <p>Operator: Land Securities Properties Limited Property Type: OFFICES ADMIN + SUPPORT Location: 40 Eastbourne Terrace Paddington London London W2 6lg W2 6lg Authority: Environment Agency, Thames Region Catchment Area: Guc Reference: Canm.1027 Permit Version: 1 Effective Date: 20th January 2006 Issued Date: 30th January 2006 Revocation Date: 13th November 2006 Discharge Type: Trade Effluent Discharge-Site Drainage Discharge: Land/Soakaway Environment: Receiving Water: To Groundwater Via Borehole Status: New Consent (Water Resources Act 1991, Section 88 & Schedule 10 as amended by Environment Act 1995) Positional Accuracy: Located by supplier to within 10m</p>	A14SE (E)	882	2	526541 181190
2	<p>Discharge Consents</p> <p>Operator: Hermes Central London Gp Limited Property Type: OFFICES ADMIN + SUPPORT Location: 40 Eastbourne Terrace Paddington London London W2 6lg W2 6lg Authority: Environment Agency, Thames Region Catchment Area: Guc Reference: Canm.1027 Permit Version: 3 Effective Date: 18th December 2012 Issued Date: 18th December 2012 Revocation Date: Not Supplied Discharge Type: Trade Discharges - Cooling Water Discharge: Land/Soakaway Environment: Receiving Water: To Groundwater Via Borehole Status: Varied under EPR 2010 Positional Accuracy: Located by supplier to within 10m</p>	A14SE (E)	885	2	526547 181198

Map ID	Details	Quadrant Reference (Compass Direction)	Estimated Distance From Site	Contact	NGR
2	<p>Discharge Consents</p> <p>Operator: Cshv Luk Et Propco Limited Property Type: OFFICES ADMIN + SUPPORT Location: 40 Eastbourne Terrace Paddington London London W2 6lg W2 6lg Authority: Environment Agency, Thames Region Catchment Area: Guc Reference: Canm.1027 Permit Version: 3 Effective Date: 18th December 2012 Issued Date: 18th December 2012 Revocation Date: 10th October 2019 Discharge Type: Trade Discharges - Cooling Water Discharge: Land/Soakaway Environment: Receiving Water: To Groundwater Via Borehole Status: Surrendered under EPR 2010 Positional Accuracy: Located by supplier to within 10m</p>	A14SE (E)	885	2	526547 181198
2	<p>Discharge Consents</p> <p>Operator: Britel Fund Trustees Limited Property Type: OFFICES ADMIN + SUPPORT Location: 40 Eastbourne Terrace Paddington London London W2 6lg W2 6lg Authority: Environment Agency, Thames Region Catchment Area: Guc Reference: Canm.1027 Permit Version: 2 Effective Date: 14th November 2006 Issued Date: 14th November 2006 Revocation Date: 17th December 2012 Discharge Type: Trade Discharges - Cooling Water Discharge: Land/Soakaway Environment: Receiving Water: To Groundwater Via Borehole Status: New Consent (Water Resources Act 1991, Section 88 & Schedule 10 as amended by Environment Act 1995) Positional Accuracy: Located by supplier to within 10m</p>	A14SE (E)	885	2	526547 181198
2	<p>Discharge Consents</p> <p>Operator: Land Securities Properties Limited Property Type: OFFICES ADMIN + SUPPORT Location: 40 Eastbourne Terrace Paddington London London W2 6lg W2 6lg Authority: Environment Agency, Thames Region Catchment Area: Guc Reference: Canm.1027 Permit Version: 1 Effective Date: 20th January 2006 Issued Date: 30th January 2006 Revocation Date: 13th November 2006 Discharge Type: Trade Effluent Discharge-Site Drainage Discharge: Land/Soakaway Environment: Receiving Water: To Groundwater Via Borehole Status: New Consent (Water Resources Act 1991, Section 88 & Schedule 10 as amended by Environment Act 1995) Positional Accuracy: Located by supplier to within 10m</p>	A14SE (E)	885	2	526547 181198
3	<p>Discharge Consents</p> <p>Operator: The Lancasters Management Limited Property Type: DOMESTIC PROPERTY (MULTIPLE) (INCL FARM HOUSES) Location: The Lancasters 75-89 Lancaster Gate . London W2 3nl Authority: Environment Agency, Thames Region Catchment Area: Not Supplied Reference: Npswqd005661 Permit Version: 2 Effective Date: 15th March 2013 Issued Date: 15th March 2013 Revocation Date: Not Supplied Discharge Type: Trade Discharges - Cooling Water Discharge: Land/Soakaway Environment: Receiving Water: Gw Via Borehole Status: Varied under EPR 2010 Positional Accuracy: Located by supplier to within 10m</p>	A9SW (SE)	987	2	526299 180673

Map ID	Details	Quadrant Reference (Compass Direction)	Estimated Distance From Site	Contact	NGR
3	<p>Discharge Consents</p> <p>Operator: The Lancasters Management Limited Property Type: DOMESTIC PROPERTY (MULTIPLE) (INCL FARM HOUSES) Location: The Lancasters 75-89 Lancaster Gate . London W2 3nl Authority: Environment Agency, Thames Region Catchment Area: Not Supplied Reference: Npswqd005661 Permit Version: 1 Effective Date: 16th March 2009 Issued Date: 16th March 2009 Revocation Date: 14th March 2013 Discharge Type: Trade Discharges - Cooling Water Discharge: Land/Soakaway Environment: Receiving Water: Gw Via Borehole Status: New Consent (Water Resources Act 1991, Section 88 & Schedule 10 as amended by Environment Act 1995) Positional Accuracy: Located by supplier to within 10m</p>	A9SW (SE)	987	2	526299 180673
3	<p>Discharge Consents</p> <p>Operator: The Lancasters Management Limited Property Type: DOMESTIC PROPERTY (MULTIPLE) (INCL FARM HOUSES) Location: The Lancasters 75-89 Lancaster Gate . London W2 3nl Authority: Environment Agency, Thames Region Catchment Area: Not Supplied Reference: Npswqd005661 Permit Version: 2 Effective Date: 15th March 2013 Issued Date: 15th March 2013 Revocation Date: Not Supplied Discharge Type: Trade Discharges - Cooling Water Discharge: Land/Soakaway Environment: Receiving Water: Gw Via Borehole Status: Varied under EPR 2010 Positional Accuracy: Located by supplier to within 10m</p>	A9SW (SE)	992	2	526311 180676
3	<p>Discharge Consents</p> <p>Operator: The Lancasters Management Limited Property Type: DOMESTIC PROPERTY (MULTIPLE) (INCL FARM HOUSES) Location: The Lancasters 75-89 Lancaster Gate . London W2 3nl Authority: Environment Agency, Thames Region Catchment Area: Not Supplied Reference: Npswqd005661 Permit Version: 1 Effective Date: 16th March 2009 Issued Date: 16th March 2009 Revocation Date: 14th March 2013 Discharge Type: Trade Discharges - Cooling Water Discharge: Land/Soakaway Environment: Receiving Water: Gw Via Borehole Status: New Consent (Water Resources Act 1991, Section 88 & Schedule 10 as amended by Environment Act 1995) Positional Accuracy: Located by supplier to within 10m</p>	A9SW (SE)	992	2	526311 180676
4	<p>Local Authority Pollution Prevention and Controls</p> <p>Name: 99 Dry Cleaners Location: 27 Porchester Road, London, W2 5dp Authority: Westminster City Council, Environmental Health Department Permit Reference: 06/40586/EE1EP Dated: 17th September 2007 Process Type: Local Authority Pollution Prevention and Control Description: PG6/46 Dry cleaning Status: Permitted Positional Accuracy: Manually positioned to the address or location</p>	A13SE (SE)	184	3	525818 181316
5	<p>Local Authority Pollution Prevention and Controls</p> <p>Name: Shell Westbourne Filling Station Location: 223-227 Harrow Road, LONDON, W2 5HE Authority: Westminster City Council, Environmental Health Department Permit Reference: VR 1 Dated: 1st March 1999 Process Type: Local Authority Air Pollution Control Description: PG1/14 Petrol filling station Status: Authorised Positional Accuracy: Manually positioned to the address or location</p>	A13NW (NW)	238	3	525578 181704

Map ID	Details	Quadrant Reference (Compass Direction)	Estimated Distance From Site	Contact	NGR
6	<p>Local Authority Pollution Prevention and Controls</p> <p>Name: De Rose Cleaners Location: 40 Westbourne Grove, London, W2 5sh Authority: Westminster City Council, Environmental Health Department Permit Reference: 06/40557/EE1EP Dated: 17th September 2007 Process Type: Local Authority Pollution Prevention and Control Description: PG6/46 Dry cleaning Status: Permitted Positional Accuracy: Manually positioned to the address or location</p>	A13SW (S)	288	3	525608 181182
7	<p>Local Authority Pollution Prevention and Controls</p> <p>Name: 99 Dry Cleaners Location: 99 Westbourne Grove, London, W2 4uw Authority: Westminster City Council, Environmental Health Department Permit Reference: 06/38225/EE1EP Dated: 17th September 2007 Process Type: Local Authority Pollution Prevention and Control Description: PG6/46 Dry cleaning Status: Permitted Positional Accuracy: Manually positioned to the address or location</p>	A8NW (SW)	400	3	525470 181125
7	<p>Local Authority Pollution Prevention and Controls</p> <p>Name: Elegance Dry Cleaners & Launderette Location: 26 Hereford Road, London, W2 4aa Authority: Westminster City Council, Environmental Health Department Permit Reference: 07/14035/EE1EP Dated: 26th September 2007 Process Type: Local Authority Pollution Prevention and Control Description: PG6/46 Dry cleaning Status: Permitted Positional Accuracy: Manually positioned to the address or location</p>	A8NW (SW)	438	3	525438 181101
8	<p>Local Authority Pollution Prevention and Controls</p> <p>Name: Universal Dry Cleaners Location: 134 Queensway, London, W2 6ls Authority: Westminster City Council, Environmental Health Department Permit Reference: 06/48983/EE1EP Dated: 26th September 2007 Process Type: Local Authority Pollution Prevention and Control Description: PG6/46 Dry cleaning Status: Site Closed Positional Accuracy: Manually positioned to the address or location</p>	A8NE (S)	430	3	525856 181058
9	<p>Local Authority Pollution Prevention and Controls</p> <p>Name: Marcon Topmix Ltd Location: Westbourne Park, Westminster, LONDON, W9 Authority: Westminster City Council, Environmental Health Department Permit Reference: Not Given Dated: 1st July 1992 Process Type: Local Authority Air Pollution Control Description: PG3/1Blending, packing, loading and use of bulk cement Status: Authorisation revoked Positional Accuracy: Manually positioned within the geographical locality</p>	A12NE (NW)	537	3	525202 181717
10	<p>Local Authority Pollution Prevention and Controls</p> <p>Name: Seletar Garages Ltd Location: 7 Pembridge Villas, LONDON, W11 3EN Authority: Royal Borough of Kensington And Chelsea, Environmental Health Department Permit Reference: Not Given Dated: 2nd February 1999 Process Type: Local Authority Air Pollution Control Description: PG1/14 Petrol filling station Status: Application exempt from APC Positional Accuracy: Automatically positioned to the address</p>	A7NE (SW)	581	4	525296 181034
11	<p>Local Authority Pollution Prevention and Controls</p> <p>Name: Sparrows Dry Cleaners Location: 6 Sutherland Avenue, London, W9 2hq Authority: Westminster City Council, Environmental Health Department Permit Reference: 06/38243/EE1EP Dated: 18th September 2007 Process Type: Local Authority Pollution Prevention and Control Description: PG6/46 Dry cleaning Status: Permitted Positional Accuracy: Manually positioned to the address or location</p>	A18SW (NW)	623	3	525363 182024

Map ID	Details	Quadrant Reference (Compass Direction)	Estimated Distance From Site	Contact	NGR
12	<p>Local Authority Pollution Prevention and Controls</p> <p>Name: Galaxy Launderette Location: 67 Moscow Road, London, W2 4js Authority: Westminster City Council, Environmental Health Department Permit Reference: 07/14023/EE1EP Dated: 17th September 2007 Process Type: Local Authority Pollution Prevention and Control Description: PG6/46 Dry cleaning Status: Permitted Positional Accuracy: Manually positioned to the address or location</p>	A8NW (S)	647	3	525648 180811
13	<p>Local Authority Pollution Prevention and Controls</p> <p>Name: Andre Expert Dry Cleaners Location: 47 Shirland Road, London, W9 2jd Authority: Westminster City Council, Environmental Health Department Permit Reference: 06/49002/EE1EP Dated: 18th September 2007 Process Type: Local Authority Pollution Prevention and Control Description: PG6/46 Dry cleaning Status: Site Closed Positional Accuracy: Manually positioned to the address or location</p>	A18SE (N)	654	3	525776 182142
14	<p>Local Authority Pollution Prevention and Controls</p> <p>Name: Central Wash Location: 173 Westbourne Grove, London, W11 2rs Authority: Royal Borough of Kensington And Chelsea, Environmental Health Department Permit Reference: 07/024765 Dated: 31st March 2008 Process Type: Local Authority Pollution Prevention and Control Description: PG6/46 Dry cleaning Status: Site Closed Positional Accuracy: Manually positioned to the address or location</p>	A7NE (SW)	661	4	525166 181060
15	<p>Local Authority Pollution Prevention and Controls</p> <p>Name: Tarmac Topmix Ltd Location: British Rail New Yard Great Western Road, Paddington, LONDON, W9 3PD Authority: Westminster City Council, Environmental Health Department Permit Reference: 136467 Dated: 1st July 1992 Process Type: Local Authority Air Pollution Control Description: PG3/1 Blending, packing, loading and use of bulk cement Status: Authorised Positional Accuracy: Manually positioned to the address or location</p>	A12NE (NW)	713	3	525045 181797
16	<p>Local Authority Pollution Prevention and Controls</p> <p>Name: Shell Bayswater Filling Station Location: 104-107 Bayswater Road, LONDON, W2 3HJ Authority: Westminster City Council, Environmental Health Department Permit Reference: VR 20 Dated: 1st March 1999 Process Type: Local Authority Air Pollution Control Description: PG1/14 Petrol filling station Status: Authorised Positional Accuracy: Automatically positioned to the address</p>	A9SW (SE)	893	3	526109 180664
17	<p>Local Authority Pollution Prevention and Controls</p> <p>Name: Capital Dry Cleaners Location: 2 Craven Terrace, London, W2 3qd Authority: Westminster City Council, Environmental Health Department Permit Reference: 06/40562/EE1EP Dated: 18th September 2007 Process Type: Local Authority Pollution Prevention and Control Description: PG6/46 Dry cleaning Status: Permitted Positional Accuracy: Manually positioned to the address or location</p>	A9NE (SE)	897	3	526426 180931
18	<p>Local Authority Pollution Prevention and Controls</p> <p>Name: Texaco Location: 230-236 Westbourne Grove, LONDON, W11 2SE Authority: Royal Borough of Kensington And Chelsea, Environmental Health Department Permit Reference: NOT GIVEN Dated: 30th December 1998 Process Type: Local Authority Air Pollution Control Description: PG1/14 Petrol filling station Status: Application exempt from APC Positional Accuracy: Automatically positioned to the address</p>	A7NW (SW)	901	4	524895 181041

Map ID	Details	Quadrant Reference (Compass Direction)	Estimated Distance From Site	Contact	NGR
19	<p>Local Authority Pollution Prevention and Controls</p> <p>Name: 123 Cleaners Location: 123 Shirland Road, London, W9 2ew Authority: Westminster City Council, Environmental Health Department Permit Reference: 06/24522/EE1EP Dated: 18th September 2007 Process Type: Local Authority Pollution Prevention and Control Description: PG6/46 Dry cleaning Status: Permitted Positional Accuracy: Manually positioned to the address or location</p>	A18NW (N)	925	3	525453 182388
20	<p>Local Authority Pollution Prevention and Controls</p> <p>Name: Dry Cleaning Company Location: 343 Harrow Road, London, W9 3ra Authority: Westminster City Council, Environmental Health Department Permit Reference: 07/14052/EE1EP Dated: 20th September 2007 Process Type: Local Authority Pollution Prevention and Control Description: PG6/46 Dry cleaning Status: Permitted Positional Accuracy: Manually positioned to the address or location</p>	A17SW (NW)	1000	3	524886 182088
	<p>Nearest Surface Water Feature</p>	A18SE (NE)	460	-	525909 181901
21	<p>Pollution Incidents to Controlled Waters</p> <p>Property Type: Not Given Location: Half Penny Steps Authority: Environment Agency, Thames Region Pollutant: Miscellaneous - Unknown Note: Confirmed As A Pollution Incident Incident Date: 1st December 1993 Incident Reference: SE930373 Catchment Area: Not Given Receiving Water: Not Given Cause of Incident: Not Given Incident Severity: Category 3 - Minor Incident Positional Accuracy: Located by supplier to within 100m</p>	A8NE (SE)	547	2	526000 181000
21	<p>Pollution Incidents to Controlled Waters</p> <p>Property Type: Not Given Location: Paddington Basin, PADDINGTON Authority: Environment Agency, Thames Region Pollutant: Unknown Sewage Note: Not Supplied Incident Date: 20th November 1998 Incident Reference: THNE1998041177 Catchment Area: Not Given Receiving Water: Not Given Cause of Incident: Not Given Incident Severity: Category 3 - Minor Incident Positional Accuracy: Located by supplier to within 100m</p>	A8NE (SE)	552	2	526000 180995
22	<p>Pollution Incidents to Controlled Waters</p> <p>Property Type: Not Given Location: Little Venice Authority: Environment Agency, Thames Region Pollutant: Oils - Unknown Note: Confirmed As A Pollution Incident Incident Date: Not Supplied Incident Reference: SE950284 Catchment Area: Not Given Receiving Water: Not Given Cause of Incident: Not Given Incident Severity: Category 3 - Minor Incident Positional Accuracy: Located by supplier to within 100m</p>	A18SE (NE)	591	2	526000 182000
23	<p>Pollution Incidents to Controlled Waters</p> <p>Property Type: Not Given Location: WARWICK BRIDGE Authority: Environment Agency, Thames Region Pollutant: Miscellaneous - Unknown Note: Confirmed As A Pollution Incident Incident Date: 6th September 1993 Incident Reference: SE930275 Catchment Area: Not Given Receiving Water: Not Given Cause of Incident: Not Given Incident Severity: Category 3 - Minor Incident Positional Accuracy: Located by supplier to within 100m</p>	A19SW (NE)	647	2	526200 181900

Map ID	Details	Quadrant Reference (Compass Direction)	Estimated Distance From Site	Contact	NGR
24	Pollution Incidents to Controlled Waters Property Type: Not Given Location: PADDINGTON Authority: Environment Agency, Thames Region Pollutant: Miscellaneous - Unknown Note: Confirmed As A Pollution Incident Incident Date: 9th July 1989 Incident Reference: N1890369 Catchment Area: Not Given Receiving Water: Not Given Cause of Incident: Not Given Incident Severity: Category 2 - Significant Incident Positional Accuracy: Located by supplier to within 100m	A12NW (W)	720	2	525001 181701
	River Quality Name: Guc (Paddington Arm) GQA Grade: River Quality E Reach: Canal Feeder - Camden Road Estimated Distance (km): 10.5 Flow Rate: Flow greater than 80 cumecs Flow Type: Canal Year: 2000	A13NE (N)	345	2	525830 181812
25	Water Abstractions Operator: Accor Uk Business & Leisure Hotels Limited Licence Number: Th/039/0039/070 Permit Version: 1 Location: The Novotel, 3 Kingdom St, Paddington, London, W2 - Borehole Authority: Environment Agency, Thames Region Abstraction: Hotels, Public Houses and Conference centres: Heat Pump Abstraction Type: Water may be abstracted from a single point Source: Groundwater Daily Rate (m3): Not Supplied Yearly Rate (m3): Not Supplied Details: The Novotel, 3 Kingdom St, Paddington, London, W2 Authorised Start: 01 April Authorised End: 31 March Permit Start Date: 20th June 2013 Permit End Date: Not Supplied Positional Accuracy: Located by supplier to within 10m	A14NW (E)	445	2	526131 181594
25	Water Abstractions Operator: Accor Uk Business & Leisure Hotels Limited Licence Number: Th/039/0039/070 Permit Version: 2 Location: The Novotel, 3 Kingdom St, Paddington, London, W2 - Borehole Authority: Environment Agency, Thames Region Abstraction: Hotels, Public Houses and Conference centres: Heat Pump Abstraction Type: Water may be abstracted from a single point Source: Groundwater Daily Rate (m3): Not Supplied Yearly Rate (m3): Not Supplied Details: The Novotel, 3 Kingdom St, Paddington, London, W2 Authorised Start: 01 April Authorised End: 31 March Permit Start Date: 20th June 2013 Permit End Date: Not Supplied Positional Accuracy: Located by supplier to within 10m	A14NW (E)	445	2	526131 181594
26	Water Abstractions Operator: Accor Uk Business & Leisure Hotels Limited Licence Number: 28/39/39/0237 Permit Version: 1 Location: The Novotel, 3 Kingdom St, Paddington, London, W2 - Borehole Authority: Environment Agency, Thames Region Abstraction: Other Industrial/Commercial/Public Services: Non-Evaporative Cooling Abstraction Type: Water may be abstracted from a single point Source: Groundwater Daily Rate (m3): Not Supplied Yearly Rate (m3): Not Supplied Details: The Novotel, 3 Kingdom St, Paddington, London, W2 Authorised Start: 01 April Authorised End: 31 March Permit Start Date: 18th December 2008 Permit End Date: Not Supplied Positional Accuracy: Located by supplier to within 10m	A14NW (E)	531	2	526220 181590

Map ID	Details	Quadrant Reference (Compass Direction)	Estimated Distance From Site	Contact	NGR
27	<p>Water Abstractions</p> <p>Operator: Britel Fund Trustees Limited Licence Number: 28/39/39/0218 Permit Version: 5 Location: 40 Eastbourne Terrace- Borehole B Authority: Environment Agency, Thames Region Abstraction: Other Industrial/Commercial/Public Services: Non-Evaporative Cooling Abstraction Type: Water may be abstracted from a single point Source: Groundwater Daily Rate (m3): Not Supplied Yearly Rate (m3): Not Supplied Details: 40 Eastbourne Terrace, Paddington, London. Authorised Start: 01 April Authorised End: 31 March Permit Start Date: 6th January 2012 Permit End Date: Not Supplied Positional Accuracy: Located by supplier to within 10m</p>	A14SE (E)	712	2	526390 181280
27	<p>Water Abstractions</p> <p>Operator: Westlink Global Investments Limited Licence Number: 28/39/39/0218 Permit Version: 4 Location: 40 Eastbourne Terrace- Borehole B Authority: Environment Agency, Thames Region Abstraction: Other Industrial/Commercial/Public Services: Non-Evaporative Cooling Abstraction Type: Water may be abstracted from a single point Source: Groundwater Daily Rate (m3): Not Supplied Yearly Rate (m3): Not Supplied Details: 40 Eastbourne Terrace, Paddington, London. Authorised Start: 01 April Authorised End: 31 March Permit Start Date: 21st July 2011 Permit End Date: Not Supplied Positional Accuracy: Located by supplier to within 10m</p>	A14SE (E)	712	2	526390 181280
27	<p>Water Abstractions</p> <p>Operator: Westlink Global Investments Limited Licence Number: 28/39/39/0218 Permit Version: 3 Location: 40 Eastbourne Terrace- Borehole B Authority: Environment Agency, Thames Region Abstraction: Other Industrial/Commercial/Public Services: Non-Evaporative Cooling Abstraction Type: Water may be abstracted from a single point Source: Groundwater Daily Rate (m3): Not Supplied Yearly Rate (m3): Not Supplied Details: 40 Eastbourne Terrace, Paddington, London. Authorised Start: 01 January Authorised End: 31 December Permit Start Date: 9th December 2009 Permit End Date: Not Supplied Positional Accuracy: Located by supplier to within 10m</p>	A14SE (E)	712	2	526390 181280
27	<p>Water Abstractions</p> <p>Operator: Westlink Global Investments Limited Licence Number: 28/39/39/0218 Permit Version: 3 Location: 40 Eastbourne Terrace- Borehole B Authority: Environment Agency, Thames Region Abstraction: Commercial/Industrial/Public Services: Drinking; Cooking; Sanitary; Washing; (Small Garden) Abstraction Type: Water may be abstracted from a single point Source: Groundwater Daily Rate (m3): Not Supplied Yearly Rate (m3): Not Supplied Details: 40 Eastbourne Terrace, Paddington, London. Authorised Start: 01 January Authorised End: 31 December Permit Start Date: 9th December 2009 Permit End Date: Not Supplied Positional Accuracy: Located by supplier to within 10m</p>	A14SE (E)	712	2	526390 181280

Map ID	Details	Quadrant Reference (Compass Direction)	Estimated Distance From Site	Contact	NGR
27	<p>Water Abstractions</p> <p>Operator: Land Securities Properties Limited Licence Number: 28/39/39/0218 Permit Version: 2 Location: 40 Eastbourne Terrace- Borehole B Authority: Environment Agency, Thames Region Abstraction: Other Industrial/Commercial/Public Services: Non-Evaporative Cooling Abstraction Type: Water may be abstracted from a single point Source: Groundwater Daily Rate (m3): Not Supplied Yearly Rate (m3): Not Supplied Details: 40 Eastbourne Terrace, Paddington, London. Authorised Start: 01 January Authorised End: 31 December Permit Start Date: 23rd July 2007 Permit End Date: Not Supplied Positional Accuracy: Located by supplier to within 10m</p>	A14SE (E)	712	2	526390 181280
27	<p>Water Abstractions</p> <p>Operator: Land Securities Properties Limited Licence Number: 28/39/39/0218 Permit Version: 2 Location: 40 Eastbourne Terrace- Borehole B Authority: Environment Agency, Thames Region Abstraction: Commercial/Industrial/Public Services: Drinking; Cooking; Sanitary; Washing; (Small Garden) Abstraction Type: Water may be abstracted from a single point Source: Groundwater Daily Rate (m3): Not Supplied Yearly Rate (m3): Not Supplied Details: 40 Eastbourne Terrace, Paddington, London. Authorised Start: 01 January Authorised End: 31 December Permit Start Date: 23rd July 2007 Permit End Date: Not Supplied Positional Accuracy: Located by supplier to within 10m</p>	A14SE (E)	712	2	526390 181280
27	<p>Water Abstractions</p> <p>Operator: Land Securities Properties Limited Licence Number: 28/39/39/0218 Permit Version: 1 Location: 40 Eastbourne Terrace- Borehole B Authority: Environment Agency, Thames Region Abstraction: Commercial/Industrial/Public Services: Drinking; Cooking; Sanitary; Washing; (Small Garden) Abstraction Type: Water may be abstracted from a single point Source: Groundwater Daily Rate (m3): Not Supplied Yearly Rate (m3): Not Supplied Details: 40 Eastbourne Terrace, Paddington, London. Authorised Start: 01 January Authorised End: 31 December Permit Start Date: 7th November 2005 Permit End Date: Not Supplied Positional Accuracy: Located by supplier to within 10m</p>	A14SE (E)	712	2	526390 181280
27	<p>Water Abstractions</p> <p>Operator: Land Securities Properties Limited Licence Number: 28/39/39/0218 Permit Version: 1 Location: 40 Eastbourne Terrace- Borehole B Authority: Environment Agency, Thames Region Abstraction: Other Industrial/Commercial/Public Services: Non-Evaporative Cooling Abstraction Type: Water may be abstracted from a single point Source: Groundwater Daily Rate (m3): Not Supplied Yearly Rate (m3): Not Supplied Details: 40 Eastbourne Terrace, Paddington, London. Authorised Start: 01 January Authorised End: 31 December Permit Start Date: 7th November 2005 Permit End Date: Not Supplied Positional Accuracy: Located by supplier to within 10m</p>	A14SE (E)	712	2	526390 181280

Map ID	Details	Quadrant Reference (Compass Direction)	Estimated Distance From Site	Contact	NGR
27	<p>Water Abstractions</p> <p>Operator: Britel Fund Trustees Limited Licence Number: 28/39/39/0218 Permit Version: 5 Location: 40 Eastbourne Terrace- Borehole A Authority: Environment Agency, Thames Region Abstraction: Other Industrial/Commercial/Public Services: Non-Evaporative Cooling Abstraction Type: Water may be abstracted from a single point Source: Groundwater Daily Rate (m3): Not Supplied Yearly Rate (m3): Not Supplied Details: 40 Eastbourne Terrace, Paddington, London. Authorised Start: 01 April Authorised End: 31 March Permit Start Date: 6th January 2012 Permit End Date: Not Supplied Positional Accuracy: Located by supplier to within 10m</p>	A14SE (E)	724	2	526410 181310
27	<p>Water Abstractions</p> <p>Operator: Westlink Global Investments Limited Licence Number: 28/39/39/0218 Permit Version: 4 Location: 40 Eastbourne Terrace- Borehole A Authority: Environment Agency, Thames Region Abstraction: Other Industrial/Commercial/Public Services: Non-Evaporative Cooling Abstraction Type: Water may be abstracted from a single point Source: Groundwater Daily Rate (m3): Not Supplied Yearly Rate (m3): Not Supplied Details: 40 Eastbourne Terrace, Paddington, London. Authorised Start: 01 April Authorised End: 31 March Permit Start Date: 21st July 2011 Permit End Date: Not Supplied Positional Accuracy: Located by supplier to within 10m</p>	A14SE (E)	724	2	526410 181310
27	<p>Water Abstractions</p> <p>Operator: Westlink Global Investments Limited Licence Number: 28/39/39/0218 Permit Version: 3 Location: 40 Eastbourne Terrace- Borehole A Authority: Environment Agency, Thames Region Abstraction: Commercial/Industrial/Public Services: Drinking; Cooking; Sanitary; Washing; (Small Garden) Abstraction Type: Water may be abstracted from a single point Source: Groundwater Daily Rate (m3): Not Supplied Yearly Rate (m3): Not Supplied Details: 40 Eastbourne Terrace, Paddington, London. Authorised Start: 01 January Authorised End: 31 December Permit Start Date: 9th December 2009 Permit End Date: Not Supplied Positional Accuracy: Located by supplier to within 10m</p>	A14SE (E)	724	2	526410 181310
27	<p>Water Abstractions</p> <p>Operator: Westlink Global Investments Limited Licence Number: 28/39/39/0218 Permit Version: 3 Location: 40 Eastbourne Terrace- Borehole A Authority: Environment Agency, Thames Region Abstraction: Other Industrial/Commercial/Public Services: Non-Evaporative Cooling Abstraction Type: Water may be abstracted from a single point Source: Groundwater Daily Rate (m3): Not Supplied Yearly Rate (m3): Not Supplied Details: 40 Eastbourne Terrace, Paddington, London. Authorised Start: 01 January Authorised End: 31 December Permit Start Date: 9th December 2009 Permit End Date: Not Supplied Positional Accuracy: Located by supplier to within 10m</p>	A14SE (E)	724	2	526410 181310

Map ID	Details	Quadrant Reference (Compass Direction)	Estimated Distance From Site	Contact	NGR
27	<p>Water Abstractions</p> <p>Operator: Land Securities Properties Limited Licence Number: 28/39/39/0218 Permit Version: 2 Location: 40 Eastbourne Terrace- Borehole A Authority: Environment Agency, Thames Region Abstraction: Other Industrial/Commercial/Public Services: Non-Evaporative Cooling Abstraction Type: Water may be abstracted from a single point Source: Groundwater Daily Rate (m3): Not Supplied Yearly Rate (m3): Not Supplied Details: 40 Eastbourne Terrace, Paddington, London. Authorised Start: 01 January Authorised End: 31 December Permit Start Date: 23rd July 2007 Permit End Date: Not Supplied Positional Accuracy: Located by supplier to within 10m</p>	A14SE (E)	724	2	526410 181310
27	<p>Water Abstractions</p> <p>Operator: Land Securities Properties Limited Licence Number: 28/39/39/0218 Permit Version: 2 Location: 40 Eastbourne Terrace- Borehole A Authority: Environment Agency, Thames Region Abstraction: Commercial/Industrial/Public Services: Drinking; Cooking; Sanitary; Washing; (Small Garden) Abstraction Type: Water may be abstracted from a single point Source: Groundwater Daily Rate (m3): Not Supplied Yearly Rate (m3): Not Supplied Details: 40 Eastbourne Terrace, Paddington, London. Authorised Start: 01 January Authorised End: 31 December Permit Start Date: 23rd July 2007 Permit End Date: Not Supplied Positional Accuracy: Located by supplier to within 10m</p>	A14SE (E)	724	2	526410 181310
27	<p>Water Abstractions</p> <p>Operator: Land Securities Properties Limited Licence Number: 28/39/39/0218 Permit Version: 1 Location: 40 Eastbourne Terrace- Borehole A Authority: Environment Agency, Thames Region Abstraction: Commercial/Industrial/Public Services: Drinking; Cooking; Sanitary; Washing; (Small Garden) Abstraction Type: Water may be abstracted from a single point Source: Groundwater Daily Rate (m3): Not Supplied Yearly Rate (m3): Not Supplied Details: 40 Eastbourne Terrace, Paddington, London. Authorised Start: 01 January Authorised End: 31 December Permit Start Date: 7th November 2005 Permit End Date: Not Supplied Positional Accuracy: Located by supplier to within 10m</p>	A14SE (E)	724	2	526410 181310
27	<p>Water Abstractions</p> <p>Operator: Land Securities Properties Limited Licence Number: 28/39/39/0218 Permit Version: 1 Location: 40 Eastbourne Terrace- Borehole A Authority: Environment Agency, Thames Region Abstraction: Other Industrial/Commercial/Public Services: Non-Evaporative Cooling Abstraction Type: Water may be abstracted from a single point Source: Groundwater Daily Rate (m3): Not Supplied Yearly Rate (m3): Not Supplied Details: 40 Eastbourne Terrace, Paddington, London. Authorised Start: 01 January Authorised End: 31 December Permit Start Date: 7th November 2005 Permit End Date: Not Supplied Positional Accuracy: Located by supplier to within 10m</p>	A14SE (E)	724	2	526410 181310

Map ID	Details	Quadrant Reference (Compass Direction)	Estimated Distance From Site	Contact	NGR
27	<p>Water Abstractions</p> <p>Operator: Land Securities Properties Limited Licence Number: 28/39/39/0235 Permit Version: 1 Location: 20 Eastbourne Terrace, Paddington, London - Borehole Authority: Environment Agency, Thames Region Abstraction: Commercial/Industrial/Public Services: Drinking; Cooking; Sanitary; Washing; (Small Garden)</p> <p>Abstraction Type: Water may be abstracted from a single point Source: Groundwater Daily Rate (m3): Not Supplied Yearly Rate (m3): Not Supplied Details: 20 Eastbourne Terrace, Paddington, London Authorised Start: 01 April Authorised End: 31 March Permit Start Date: 22nd April 2008 Permit End Date: Not Supplied Positional Accuracy: Located by supplier to within 10m</p>	A14SE (E)	740	2	526430 181330
27	<p>Water Abstractions</p> <p>Operator: Land Securities Properties Limited Licence Number: Th/039/0039/071 Permit Version: 2 Location: 20 Eastbourne Terrace, Paddington, London - Borehole Authority: Environment Agency, Thames Region Abstraction: Commercial/Industrial/Public Services: Drinking; Cooking; Sanitary; Washing; (Small Garden)</p> <p>Abstraction Type: Water may be abstracted from a single point Source: Groundwater Daily Rate (m3): Not Supplied Yearly Rate (m3): Not Supplied Details: 20 Eastbourne Terrace, Paddington, London Authorised Start: 01 April Authorised End: 31 March Permit Start Date: 16th March 2020 Permit End Date: Not Supplied Positional Accuracy: Located by supplier to within 10m</p>	A14SE (E)	741	2	526430 181323
27	<p>Water Abstractions</p> <p>Operator: Land Securities Properties Limited Licence Number: Th/039/0039/071 Permit Version: 1 Location: 20 Eastbourne Terrace, Paddington, London - Borehole Authority: Environment Agency, Thames Region Abstraction: Commercial/Industrial/Public Services: Drinking; Cooking; Sanitary; Washing; (Small Garden)</p> <p>Abstraction Type: Water may be abstracted from a single point Source: Groundwater Daily Rate (m3): Not Supplied Yearly Rate (m3): Not Supplied Details: 20 Eastbourne Terrace, Paddington, London Authorised Start: 01 April Authorised End: 31 March Permit Start Date: 18th April 2013 Permit End Date: Not Supplied Positional Accuracy: Located by supplier to within 10m</p>	A14SE (E)	741	2	526430 181323
28	<p>Water Abstractions</p> <p>Operator: Cshv Iuk Et Propco Limited Licence Number: Th/039/0039/089 Permit Version: 2 Location: 40 Eastbourne Terrace - Point B Authority: Environment Agency, Thames Region Abstraction: Commercial/Industrial/Public Services: Drinking; Cooking; Sanitary; Washing; (Small Garden)</p> <p>Abstraction Type: Water may be abstracted from a single point Source: Groundwater Daily Rate (m3): Not Supplied Yearly Rate (m3): Not Supplied Details: 40 Eastbourne Terrace, Paddington Authorised Start: 01 April Authorised End: 31 March Permit Start Date: 10th August 2018 Permit End Date: Not Supplied Positional Accuracy: Located by supplier to within 10m</p>	A14SE (E)	835	2	526505 181233

Map ID	Details	Quadrant Reference (Compass Direction)	Estimated Distance From Site	Contact	NGR
28	<p>Water Abstractions</p> <p>Operator: Cshv Luk Et Propco Limited Licence Number: Th/039/0039/089 Permit Version: 2 Location: 40 Eastbourne Terrace - Point B Authority: Environment Agency, Thames Region Abstraction: Other Industrial/Commercial/Public Services: Heat Pump Abstraction Type: Water may be abstracted from a single point Source: Groundwater Daily Rate (m3): Not Supplied Yearly Rate (m3): Not Supplied Details: 40 Eastbourne Terrace, Paddington Authorised Start: 01 April Authorised End: 31 March Permit Start Date: 10th August 2018 Permit End Date: Not Supplied Positional Accuracy: Located by supplier to within 10m</p>	A14SE (E)	835	2	526505 181233
28	<p>Water Abstractions</p> <p>Operator: Hermes Central London (Gp) Limited Licence Number: Th/039/0039/089 Permit Version: 1 Location: 40 Eastbourne Terrace - Point B Authority: Environment Agency, Thames Region Abstraction: Other Industrial/Commercial/Public Services: Heat Pump Abstraction Type: Water may be abstracted from a single point Source: Groundwater Daily Rate (m3): Not Supplied Yearly Rate (m3): Not Supplied Details: 40 Eastbourne Terrace, Paddington Authorised Start: 01 April Authorised End: 31 March Permit Start Date: 28th November 2013 Permit End Date: Not Supplied Positional Accuracy: Located by supplier to within 10m</p>	A14SE (E)	835	2	526505 181233
28	<p>Water Abstractions</p> <p>Operator: Hermes Central London (Gp) Limited Licence Number: Th/039/0039/089 Permit Version: 1 Location: 40 Eastbourne Terrace - Point B Authority: Environment Agency, Thames Region Abstraction: Commercial/Industrial/Public Services: Drinking; Cooking; Sanitary; Washing; (Small Garden) Abstraction Type: Water may be abstracted from a single point Source: Groundwater Daily Rate (m3): Not Supplied Yearly Rate (m3): Not Supplied Details: 40 Eastbourne Terrace, Paddington Authorised Start: 01 April Authorised End: 31 March Permit Start Date: 28th November 2013 Permit End Date: Not Supplied Positional Accuracy: Located by supplier to within 10m</p>	A14SE (E)	835	2	526505 181233
28	<p>Water Abstractions</p> <p>Operator: Britel Fund Trustees Limited Licence Number: 28/39/39/0218 Permit Version: 5 Location: 40 Eastbourne Terrace - Point B Authority: Environment Agency, Thames Region Abstraction: Commercial/Industrial/Public Services: Drinking; Cooking; Sanitary; Washing; (Small Garden) Abstraction Type: Water may be abstracted from a single point Source: Groundwater Daily Rate (m3): Not Supplied Yearly Rate (m3): Not Supplied Details: 40 Eastbourne Terrace, Paddington, London. Authorised Start: 01 April Authorised End: 31 March Permit Start Date: 6th January 2012 Permit End Date: Not Supplied Positional Accuracy: Located by supplier to within 10m</p>	A14SE (E)	835	2	526505 181233

Map ID	Details	Quadrant Reference (Compass Direction)	Estimated Distance From Site	Contact	NGR
28	<p>Water Abstractions</p> <p>Operator: Westlink Global Investments Limited Licence Number: 28/39/39/0218 Permit Version: 4 Location: 40 Eastbourne Terrace - Point B Authority: Environment Agency, Thames Region Abstraction: Commercial/Industrial/Public Services: Drinking; Cooking; Sanitary; Washing; (Small Garden) Abstraction Type: Water may be abstracted from a single point Source: Groundwater Daily Rate (m3): Not Supplied Yearly Rate (m3): Not Supplied Details: 40 Eastbourne Terrace, Paddington, London. Authorised Start: 01 April Authorised End: 31 March Permit Start Date: 21st July 2011 Permit End Date: Not Supplied Positional Accuracy: Located by supplier to within 10m</p>	A14SE (E)	835	2	526505 181233
28	<p>Water Abstractions</p> <p>Operator: Cshv luk Et Propco Limited Licence Number: Th/039/0039/089 Permit Version: 2 Location: 40 Eastbourne Terrace - Point A Authority: Environment Agency, Thames Region Abstraction: Other Industrial/Commercial/Public Services: Heat Pump Abstraction Type: Water may be abstracted from a single point Source: Groundwater Daily Rate (m3): Not Supplied Yearly Rate (m3): Not Supplied Details: 40 Eastbourne Terrace, Paddington Authorised Start: 01 April Authorised End: 31 March Permit Start Date: 10th August 2018 Permit End Date: Not Supplied Positional Accuracy: Located by supplier to within 10m</p>	A14SE (E)	858	2	526529 181234
28	<p>Water Abstractions</p> <p>Operator: Cshv luk Et Propco Limited Licence Number: Th/039/0039/089 Permit Version: 2 Location: 40 Eastbourne Terrace - Point A Authority: Environment Agency, Thames Region Abstraction: Commercial/Industrial/Public Services: Drinking; Cooking; Sanitary; Washing; (Small Garden) Abstraction Type: Water may be abstracted from a single point Source: Groundwater Daily Rate (m3): Not Supplied Yearly Rate (m3): Not Supplied Details: 40 Eastbourne Terrace, Paddington Authorised Start: 01 April Authorised End: 31 March Permit Start Date: 10th August 2018 Permit End Date: Not Supplied Positional Accuracy: Located by supplier to within 10m</p>	A14SE (E)	858	2	526529 181234
28	<p>Water Abstractions</p> <p>Operator: Hermes Central London (Gp) Limited Licence Number: Th/039/0039/089 Permit Version: 1 Location: 40 Eastbourne Terrace - Point A Authority: Environment Agency, Thames Region Abstraction: Commercial/Industrial/Public Services: Drinking; Cooking; Sanitary; Washing; (Small Garden) Abstraction Type: Water may be abstracted from a single point Source: Groundwater Daily Rate (m3): Not Supplied Yearly Rate (m3): Not Supplied Details: 40 Eastbourne Terrace, Paddington Authorised Start: 01 April Authorised End: 31 March Permit Start Date: 28th November 2013 Permit End Date: Not Supplied Positional Accuracy: Located by supplier to within 10m</p>	A14SE (E)	858	2	526529 181234

Map ID	Details	Quadrant Reference (Compass Direction)	Estimated Distance From Site	Contact	NGR
28	<p>Water Abstractions</p> <p>Operator: Hermes Central London (Gp) Limited Licence Number: Th/039/0039/089 Permit Version: 1 Location: 40 Eastbourne Terrace - Point A Authority: Environment Agency, Thames Region Abstraction: Other Industrial/Commercial/Public Services: Heat Pump Abstraction Type: Water may be abstracted from a single point Source: Groundwater Daily Rate (m3): Not Supplied Yearly Rate (m3): Not Supplied Details: 40 Eastbourne Terrace, Paddington Authorised Start: 01 April Authorised End: 31 March Permit Start Date: 28th November 2013 Permit End Date: Not Supplied Positional Accuracy: Located by supplier to within 10m</p>	A14SE (E)	858	2	526529 181234
28	<p>Water Abstractions</p> <p>Operator: Britel Fund Trustees Limited Licence Number: 28/39/39/0218 Permit Version: 5 Location: 40 Eastbourne Terrace - Point A Authority: Environment Agency, Thames Region Abstraction: Commercial/Industrial/Public Services: Drinking; Cooking; Sanitary; Washing; (Small Garden) Abstraction Type: Water may be abstracted from a single point Source: Groundwater Daily Rate (m3): Not Supplied Yearly Rate (m3): Not Supplied Details: 40 Eastbourne Terrace, Paddington, London. Authorised Start: 01 April Authorised End: 31 March Permit Start Date: 6th January 2012 Permit End Date: Not Supplied Positional Accuracy: Located by supplier to within 10m</p>	A14SE (E)	858	2	526529 181234
28	<p>Water Abstractions</p> <p>Operator: Westlink Global Investments Limited Licence Number: 28/39/39/0218 Permit Version: 4 Location: 40 Eastbourne Terrace - Point A Authority: Environment Agency, Thames Region Abstraction: Commercial/Industrial/Public Services: Drinking; Cooking; Sanitary; Washing; (Small Garden) Abstraction Type: Water may be abstracted from a single point Source: Groundwater Daily Rate (m3): Not Supplied Yearly Rate (m3): Not Supplied Details: 40 Eastbourne Terrace, Paddington, London. Authorised Start: 01 April Authorised End: 31 March Permit Start Date: 21st July 2011 Permit End Date: Not Supplied Positional Accuracy: Located by supplier to within 10m</p>	A14SE (E)	858	2	526529 181234
29	<p>Water Abstractions</p> <p>Operator: Derwent Valley London Limited Licence Number: Th/039/0039/093 Permit Version: 1 Location: Borehole At North Wharf Road, Paddington, London Authority: Environment Agency, Thames Region Abstraction: Other Industrial/Commercial/Public Services: Heat Pump Abstraction Type: Water may be abstracted from a single point Source: Groundwater Daily Rate (m3): Not Supplied Yearly Rate (m3): Not Supplied Details: Not Supplied Authorised Start: 01 April Authorised End: 31 March Permit Start Date: 9th June 2020 Permit End Date: Not Supplied Positional Accuracy: Located by supplier to within 10m</p>	A14NE (E)	842	2	526530 181619

Map ID	Details	Quadrant Reference (Compass Direction)	Estimated Distance From Site	Contact	NGR
30	<p>Water Abstractions</p> <p>Operator: The Lancasters Management Limited Licence Number: Th/039/0039/079/R01 Permit Version: 1 Location: Lancaster Gate - Abstraction Borehole 4 Authority: Environment Agency, Thames Region Abstraction: Hotels, Public Houses and Conference centres: Heat Pump Abstraction Type: Water may be abstracted from a single point Source: Groundwater Daily Rate (m3): Not Supplied Yearly Rate (m3): Not Supplied Details: Not Supplied Authorised Start: 01 April Authorised End: 31 March Permit Start Date: 1st April 2019 Permit End Date: Not Supplied Positional Accuracy: Located by supplier to within 10m</p>	A9SW (SE)	955	2	526216 180654
30	<p>Water Abstractions</p> <p>Operator: The Lancasters Management Limited Licence Number: Th/039/0039/079 Permit Version: 2 Location: Lancaster Gate - Abstraction Borehole 4 Authority: Environment Agency, Thames Region Abstraction: Hotels, Public Houses and Conference centres: Heat Pump Abstraction Type: Water may be abstracted from a single point Source: Groundwater Daily Rate (m3): Not Supplied Yearly Rate (m3): Not Supplied Details: Not Supplied Authorised Start: 01 April Authorised End: 31 March Permit Start Date: 6th July 2016 Permit End Date: Not Supplied Positional Accuracy: Located by supplier to within 10m</p>	A9SW (SE)	955	2	526216 180654
30	<p>Water Abstractions</p> <p>Operator: The Lancasters Management Limited Licence Number: Th/039/0039/079 Permit Version: 1 Location: Lancaster Gate - Abstraction Borehole 4 Authority: Environment Agency, Thames Region Abstraction: Hotels, Public Houses and Conference centres: Heat Pump Abstraction Type: Water may be abstracted from a single point Source: Groundwater Daily Rate (m3): Not Supplied Yearly Rate (m3): Not Supplied Details: Not Supplied Authorised Start: 01 April Authorised End: 31 March Permit Start Date: 6th August 2013 Permit End Date: Not Supplied Positional Accuracy: Located by supplier to within 10m</p>	A9SW (SE)	955	2	526216 180654
30	<p>Water Abstractions</p> <p>Operator: Lancaster Gate (Hyde Park) Ltd Licence Number: Th/039/0039/002 Permit Version: 3 Location: Lancaster Gate - Abstraction Borehole 4 Authority: Environment Agency, Thames Region Abstraction: Hotels, Public Houses and Conference centres: Heat Pump Abstraction Type: Water may be abstracted from a single point Source: Groundwater Daily Rate (m3): Not Supplied Yearly Rate (m3): Not Supplied Details: Not Supplied Authorised Start: 01 April Authorised End: 31 March Permit Start Date: 20th January 2012 Permit End Date: Not Supplied Positional Accuracy: Located by supplier to within 10m</p>	A9SW (SE)	955	2	526216 180654

Map ID	Details	Quadrant Reference (Compass Direction)	Estimated Distance From Site	Contact	NGR
30	<p>Water Abstractions</p> <p>Operator: Lancaster Gate (Hyde Park) Ltd Licence Number: Th/039/0039/002 Permit Version: 2 Location: Lancaster Gate - Abstraction Borehole 4 Authority: Environment Agency, Thames Region Abstraction: Hotels, Public Houses and Conference centres: Non-Evaporative Cooling Abstraction Type: Water may be abstracted from a single point Source: Groundwater Daily Rate (m3): Not Supplied Yearly Rate (m3): Not Supplied Details: Not Supplied Authorised Start: 01 April Authorised End: 31 October Permit Start Date: 30th June 2009 Permit End Date: Not Supplied Positional Accuracy: Located by supplier to within 10m</p>	A9SW (SE)	955	2	526216 180654
30	<p>Water Abstractions</p> <p>Operator: Lancaster Gate (Hyde Park) Ltd Licence Number: Th/039/0039/002 Permit Version: 1 Location: Lancaster Gate - Abstraction Borehole 4 Authority: Environment Agency, Thames Region Abstraction: Hotels, Public Houses and Conference centres: Non-Evaporative Cooling Abstraction Type: Water may be abstracted from a single point Source: Groundwater Daily Rate (m3): Not Supplied Yearly Rate (m3): Not Supplied Details: Not Supplied Authorised Start: 01 April Authorised End: 31 October Permit Start Date: 9th April 2009 Permit End Date: Not Supplied Positional Accuracy: Located by supplier to within 10m</p>	A9SW (SE)	955	2	526216 180654
30	<p>Water Abstractions</p> <p>Operator: The Lancasters Management Limited Licence Number: Th/039/0039/079/R01 Permit Version: 1 Location: Lancaster Gate - Abstraction Borehole 3 Authority: Environment Agency, Thames Region Abstraction: Hotels, Public Houses and Conference centres: Heat Pump Abstraction Type: Water may be abstracted from a single point Source: Groundwater Daily Rate (m3): Not Supplied Yearly Rate (m3): Not Supplied Details: Not Supplied Authorised Start: 01 April Authorised End: 31 March Permit Start Date: 1st April 2019 Permit End Date: Not Supplied Positional Accuracy: Located by supplier to within 10m</p>	A9SW (SE)	959	2	526226 180656
30	<p>Water Abstractions</p> <p>Operator: The Lancasters Management Limited Licence Number: Th/039/0039/079 Permit Version: 2 Location: Lancaster Gate - Abstraction Borehole 3 Authority: Environment Agency, Thames Region Abstraction: Hotels, Public Houses and Conference centres: Heat Pump Abstraction Type: Water may be abstracted from a single point Source: Groundwater Daily Rate (m3): Not Supplied Yearly Rate (m3): Not Supplied Details: Not Supplied Authorised Start: 01 April Authorised End: 31 March Permit Start Date: 6th July 2016 Permit End Date: Not Supplied Positional Accuracy: Located by supplier to within 10m</p>	A9SW (SE)	959	2	526226 180656

Map ID	Details	Quadrant Reference (Compass Direction)	Estimated Distance From Site	Contact	NGR
30	<p>Water Abstractions</p> <p>Operator: The Lancasters Management Limited Licence Number: Th/039/0039/079 Permit Version: 1 Location: Lancaster Gate - Abstraction Borehole 3 Authority: Environment Agency, Thames Region Abstraction: Hotels, Public Houses and Conference centres: Heat Pump Abstraction Type: Water may be abstracted from a single point Source: Groundwater Daily Rate (m3): Not Supplied Yearly Rate (m3): Not Supplied Details: Not Supplied Authorised Start: 01 April Authorised End: 31 March Permit Start Date: 6th August 2013 Permit End Date: Not Supplied Positional Accuracy: Located by supplier to within 10m</p>	A9SW (SE)	959	2	526226 180656
30	<p>Water Abstractions</p> <p>Operator: Lancaster Gate (Hyde Park) Ltd Licence Number: Th/039/0039/002 Permit Version: 3 Location: Lancaster Gate - Abstraction Borehole 3 Authority: Environment Agency, Thames Region Abstraction: Hotels, Public Houses and Conference centres: Heat Pump Abstraction Type: Water may be abstracted from a single point Source: Groundwater Daily Rate (m3): Not Supplied Yearly Rate (m3): Not Supplied Details: Not Supplied Authorised Start: 01 April Authorised End: 31 March Permit Start Date: 20th January 2012 Permit End Date: Not Supplied Positional Accuracy: Located by supplier to within 10m</p>	A9SW (SE)	959	2	526226 180656
30	<p>Water Abstractions</p> <p>Operator: Lancaster Gate (Hyde Park) Ltd Licence Number: Th/039/0039/002 Permit Version: 2 Location: Lancaster Gate - Abstraction Borehole 3 Authority: Environment Agency, Thames Region Abstraction: Hotels, Public Houses and Conference centres: Non-Evaporative Cooling Abstraction Type: Water may be abstracted from a single point Source: Groundwater Daily Rate (m3): Not Supplied Yearly Rate (m3): Not Supplied Details: Not Supplied Authorised Start: 01 April Authorised End: 31 October Permit Start Date: 30th June 2009 Permit End Date: Not Supplied Positional Accuracy: Located by supplier to within 10m</p>	A9SW (SE)	959	2	526226 180656
30	<p>Water Abstractions</p> <p>Operator: Lancaster Gate (Hyde Park) Ltd Licence Number: Th/039/0039/002 Permit Version: 1 Location: Lancaster Gate - Abstraction Borehole 3 Authority: Environment Agency, Thames Region Abstraction: Hotels, Public Houses and Conference centres: Non-Evaporative Cooling Abstraction Type: Water may be abstracted from a single point Source: Groundwater Daily Rate (m3): Not Supplied Yearly Rate (m3): Not Supplied Details: Not Supplied Authorised Start: 01 April Authorised End: 31 October Permit Start Date: 9th April 2009 Permit End Date: Not Supplied Positional Accuracy: Located by supplier to within 10m</p>	A9SW (SE)	959	2	526226 180656

Map ID	Details	Quadrant Reference (Compass Direction)	Estimated Distance From Site	Contact	NGR
	<p>Water Abstractions</p> <p>Operator: Sir R Cohen Licence Number: Th/039/0039/024/R01 Permit Version: 1 Location: Borehole-Notting Hill London Authority: Environment Agency, Thames Region Abstraction: Other Industrial/Commercial/Public Services: Heat Pump Abstraction Type: Water may be abstracted from a single point Source: Groundwater Daily Rate (m3): Not Supplied Yearly Rate (m3): Not Supplied Details: Not Supplied Authorised Start: 01 April Authorised End: 31 March Permit Start Date: 1st April 2019 Permit End Date: Not Supplied Positional Accuracy: Located by supplier to within 10m</p>	A7SW (SW)	1256	2	524703 180685
	<p>Water Abstractions</p> <p>Operator: Sir R Cohen Licence Number: Th/039/0039/024 Permit Version: 1 Location: Borehole-Notting Hill London Authority: Environment Agency, Thames Region Abstraction: Other Industrial/Commercial/Public Services: Non-Evaporative Cooling Abstraction Type: Water may be abstracted from a single point Source: Groundwater Daily Rate (m3): Not Supplied Yearly Rate (m3): Not Supplied Details: Notting Hill, London Authorised Start: 01 April Authorised End: 31 March Permit Start Date: 24th May 2010 Permit End Date: Not Supplied Positional Accuracy: Located by supplier to within 10m</p>	A7SW (SW)	1256	2	524703 180685
	<p>Water Abstractions</p> <p>Operator: Royal Parks Agency Licence Number: 28/39/39/0203c Permit Version: 1 Location: Italian Fountains, Kensington Gardens- Borehole A Authority: Environment Agency, Thames Region Abstraction: Crown and Government: Horticultural Watering Abstraction Type: Water may be abstracted from a single point Source: Groundwater Daily Rate (m3): Not Supplied Yearly Rate (m3): Not Supplied Details: Italian Fountains, Kensington Gardens. Authorised Start: 01 April Authorised End: 31 October Permit Start Date: 13th February 2003 Permit End Date: Not Supplied Positional Accuracy: Located by supplier to within 10m</p>	A10SW (SE)	1278	2	526730 180700
	<p>Water Abstractions</p> <p>Operator: Royal Parks Agency Licence Number: 28/39/39/0203c Permit Version: 1 Location: Italian Fountains, Kensington Gardens- Borehole A Authority: Environment Agency, Thames Region Abstraction: Crown and Government: Make-Up or Top Up Water Abstraction Type: Water may be abstracted from a single point Source: Groundwater Daily Rate (m3): Not Supplied Yearly Rate (m3): Not Supplied Details: Italian Fountains, Kensington Gardens. Authorised Start: 01 January Authorised End: 31 December Permit Start Date: 13th February 2003 Permit End Date: Not Supplied Positional Accuracy: Located by supplier to within 10m</p>	A10SW (SE)	1278	2	526730 180700

Map ID	Details	Quadrant Reference (Compass Direction)	Estimated Distance From Site	Contact	NGR
	<p>Water Abstractions</p> <p>Operator: Kpg, Llc Licence Number: Th/039/0039/092 Permit Version: 2 Location: Kensington Park Gardens - Bh A Authority: Environment Agency, Thames Region Abstraction: Horticulture And Nurseries: Spray Irrigation - Direct Abstraction Type: Water may be abstracted from a single point Source: Groundwater Daily Rate (m3): Not Supplied Yearly Rate (m3): Not Supplied Details: Not Supplied Authorised Start: 01 April Authorised End: 31 March Permit Start Date: 21st July 2014 Permit End Date: Not Supplied Positional Accuracy: Located by supplier to within 10m</p>	A3NW (S)	1318	2	525680 180139
	<p>Water Abstractions</p> <p>Operator: Kpg, Llc Licence Number: Th/039/0039/092 Permit Version: 2 Location: Kensington Palace Gardens - Bh A Authority: Environment Agency, Thames Region Abstraction: Horticulture And Nurseries: Spray Irrigation - Direct Abstraction Type: Water may be abstracted from a single point Source: Groundwater Daily Rate (m3): Not Supplied Yearly Rate (m3): Not Supplied Details: Not Supplied Authorised Start: 01 April Authorised End: 31 March Permit Start Date: 21st July 2014 Permit End Date: Not Supplied Positional Accuracy: Located by supplier to within 10m</p>	A3NW (S)	1318	2	525680 180139
	<p>Water Abstractions</p> <p>Operator: Kpg, Llc Licence Number: Th/039/0039/092 Permit Version: 2 Location: Kensington Palace Gardens - Bh A Authority: Environment Agency, Thames Region Abstraction: Other Industrial/Commercial/Public Services: Heat Pump Abstraction Type: Water may be abstracted from a single point Source: Groundwater Daily Rate (m3): Not Supplied Yearly Rate (m3): Not Supplied Details: 15 Kensington Park Gardens, London Authorised Start: 01 April Authorised End: 31 March Permit Start Date: 21st July 2014 Permit End Date: Not Supplied Positional Accuracy: Located by supplier to within 10m</p>	A3NW (S)	1318	2	525680 180139
	<p>Water Abstractions</p> <p>Operator: Kpg, Llc Licence Number: Th/039/0039/092 Permit Version: 1 Location: Kensington Park Gardens - Bh A Authority: Environment Agency, Thames Region Abstraction: Horticulture And Nurseries: Spray Irrigation - Direct Abstraction Type: Water may be abstracted from a single point Source: Groundwater Daily Rate (m3): Not Supplied Yearly Rate (m3): Not Supplied Details: Not Supplied Authorised Start: 01 April Authorised End: 31 March Permit Start Date: 17th January 2014 Permit End Date: Not Supplied Positional Accuracy: Located by supplier to within 10m</p>	A3NW (S)	1318	2	525680 180139

Map ID	Details	Quadrant Reference (Compass Direction)	Estimated Distance From Site	Contact	NGR
	<p>Water Abstractions</p> <p>Operator: Kpg, Llc Licence Number: Th/039/0039/092 Permit Version: 1 Location: Kensington Park Gardens - Bh A Authority: Environment Agency, Thames Region Abstraction: Other Industrial/Commercial/Public Services: Heat Pump Abstraction Type: Water may be abstracted from a single point Source: Groundwater Daily Rate (m3): Not Supplied Yearly Rate (m3): Not Supplied Details: 15 Kensington Park Gardens, London Authorised Start: 01 April Authorised End: 31 March Permit Start Date: 17th January 2014 Permit End Date: Not Supplied Positional Accuracy: Located by supplier to within 10m</p>	A3NW (S)	1318	2	525680 180139
	<p>Water Abstractions</p> <p>Operator: British Waterways Licence Number: 28/39/39/0164A Permit Version: Not Supplied Location: St Johns Wood, LONDON, Nw1 Authority: Environment Agency, Thames Region Abstraction: Industrial Cooling (Cegb) Abstraction Type: Not Supplied Source: River Daily Rate (m3): 1920 Yearly Rate (m3): 1 Details: Annual Abstraction Total Aggregated To Another Licence For Quantity Purposes. Authorised Start: Not Supplied Authorised End: Not Supplied Permit Start Date: Not Supplied Permit End Date: Not Supplied Positional Accuracy: Located by supplier to within 100m</p>	A20NW (NE)	1587	2	527000 182400
	<p>Water Abstractions</p> <p>Operator: Canal And River Trust Licence Number: 28/39/39/0164 Permit Version: 101 Location: St John'S Wood, London - Regents Canal Authority: Environment Agency, Thames Region Abstraction: Amenity: Spray Irrigation - Direct Abstraction Type: Water may be abstracted from a single point Source: Surface Daily Rate (m3): Not Supplied Yearly Rate (m3): Not Supplied Details: Pipeline Alongside The Regents Canal, London Authorised Start: 01 January Authorised End: 31 December Permit Start Date: 17th December 2007 Permit End Date: Not Supplied Positional Accuracy: Located by supplier to within 10m</p>	A20NE (NE)	1663	2	527050 182460
	<p>Water Abstractions</p> <p>Operator: British Waterways Board Licence Number: 28/39/39/0164 Permit Version: 100 Location: St John'S Wood, London - Regents Canal Authority: Environment Agency, Thames Region Abstraction: Amenity: Spray Irrigation - Direct Abstraction Type: Water may be abstracted from a single point Source: Surface Daily Rate (m3): 3840 Yearly Rate (m3): 1 Details: Pipeline Alongside The Regents Canal, London Authorised Start: 01 January Authorised End: 31 December Permit Start Date: 25th April 1983 Permit End Date: Not Supplied Positional Accuracy: Located by supplier to within 10m</p>	A20NE (NE)	1663	2	527050 182460

Map ID	Details	Quadrant Reference (Compass Direction)	Estimated Distance From Site	Contact	NGR
	Water Abstractions Operator: Marylebone Cricket Club Licence Number: Th/039/0039/116 Permit Version: 3 Location: Lords Cricket Ground, London. Authority: Environment Agency, Thames Region Abstraction: Other Industrial/Commercial/Public Services: Heat Pump Abstraction Type: Water may be abstracted from a single point Source: Groundwater Daily Rate (m3): Not Supplied Yearly Rate (m3): Not Supplied Details: Not Supplied Authorised Start: 01 April Authorised End: 31 March Permit Start Date: 26th March 2021 Permit End Date: Not Supplied Positional Accuracy: Located by supplier to within 10m	A25NW (NE)	1831	2	526902 182872
	Water Abstractions Operator: Marylebone Cricket Club Licence Number: Th/039/0039/116 Permit Version: 2 Location: Lords Cricket Ground, London. Authority: Environment Agency, Thames Region Abstraction: Other Industrial/Commercial/Public Services: Heat Pump Abstraction Type: Water may be abstracted from a single point Source: Groundwater Daily Rate (m3): Not Supplied Yearly Rate (m3): Not Supplied Details: Not Supplied Authorised Start: 01 April Authorised End: 31 March Permit Start Date: 28th May 2020 Permit End Date: Not Supplied Positional Accuracy: Located by supplier to within 10m	A25NW (NE)	1831	2	526902 182872
	Water Abstractions Operator: Marylebone Cricket Club Licence Number: Th/039/0039/116 Permit Version: 1 Location: Lords Cricket Ground, London. Authority: Environment Agency, Thames Region Abstraction: Other Industrial/Commercial/Public Services: Heat Pump Abstraction Type: Water may be abstracted from a single point Source: Groundwater Daily Rate (m3): Not Supplied Yearly Rate (m3): Not Supplied Details: Not Supplied Authorised Start: 01 April Authorised End: 31 March Permit Start Date: 17th May 2017 Permit End Date: Not Supplied Positional Accuracy: Located by supplier to within 10m	A25NW (NE)	1831	2	526902 182872
	Groundwater Vulnerability Map Combined Classification: Unproductive Aquifer (may have productive aquifer beneath) Combined Vulnerability: Unproductive Combined Aquifer: Unproductive Bedrock Aquifer, No Superficial Aquifer Pollutant Speed: Low Bedrock Flow: Mixed Dilution: 300-550 mm/year Baseflow Index: 40-70% Superficial Patchiness: <90% Superficial Thickness: <3m Superficial Recharge: No Data	A13NW (W)	0	5	525695 181476
	Groundwater Vulnerability - Soluble Rock Risk None				
	Bedrock Aquifer Designations Aquifer Designation: Unproductive Strata	A13NW (W)	0	5	525695 181476
	Superficial Aquifer Designations No Data Available				
	Extreme Flooding from Rivers or Sea without Defences None				

Map ID	Details	Quadrant Reference (Compass Direction)	Estimated Distance From Site	Contact	NGR
	Flooding from Rivers or Sea without Defences None				
	Areas Benefiting from Flood Defences None				
	Flood Water Storage Areas None				
	Flood Defences None				
31	OS Water Network Lines Watercourse Form: Canal Watercourse Length: 385.8 Watercourse Level: On ground surface Permanent: True Watercourse Name: Grand Union Canal Catchment Name: Thames Primacy: 1	A18SE (NE)	470	6	525907 181913
32	OS Water Network Lines Watercourse Form: Canal Watercourse Length: 2.3 Watercourse Level: On ground surface Permanent: True Watercourse Name: Grand Union Canal Catchment Name: Thames Primacy: 1	A18SE (N)	478	6	525823 181954
33	OS Water Network Lines Watercourse Form: Canal Watercourse Length: 3583.4 Watercourse Level: On ground surface Permanent: True Watercourse Name: Grand Union Canal Catchment Name: Thames Primacy: 1	A18SE (N)	479	6	525820 181955
34	OS Water Network Lines Watercourse Form: Canal Watercourse Length: 66.5 Watercourse Level: On ground surface Permanent: True Watercourse Name: Grand Union Canal Catchment Name: Thames Primacy: 1	A19SW (NE)	576	6	526175 181815
35	OS Water Network Lines Watercourse Form: Canal Watercourse Length: 65.3 Watercourse Level: On ground surface Permanent: True Watercourse Name: Grand Union Canal Catchment Name: Thames Primacy: 2	A19SW (NE)	576	6	526175 181815
36	OS Water Network Lines Watercourse Form: Canal Watercourse Length: 57.9 Watercourse Level: On ground surface Permanent: True Watercourse Name: Grand Union Canal Catchment Name: Thames Primacy: 1	A19SW (NE)	634	6	526242 181817
37	OS Water Network Lines Watercourse Form: Canal Watercourse Length: 487.2 Watercourse Level: On ground surface Permanent: True Watercourse Name: Grand Union Canal Catchment Name: Thames Primacy: 1	A19SW (NE)	634	6	526211 181864
38	OS Water Network Lines Watercourse Form: Canal Watercourse Length: 218.9 Watercourse Level: On ground surface Permanent: True Watercourse Name: Grand Union Canal Catchment Name: Thames Primacy: 1	A19SW (NE)	634	6	526242 181817

Map ID	Details	Quadrant Reference (Compass Direction)	Estimated Distance From Site	Contact	NGR
39	OS Water Network Lines Watercourse Form: Canal Watercourse Length: 2.1 Watercourse Level: On ground surface Permanent: True Watercourse Name: Grand Union Canal Catchment Name: Thames Primacy: 1	A14NE (E)	730	6	526405 181675
40	OS Water Network Lines Watercourse Form: Canal Watercourse Length: 650.0 Watercourse Level: On ground surface Permanent: True Watercourse Name: Grand Union Canal Catchment Name: Thames Primacy: 1	A14NE (E)	731	6	526406 181673

Map ID	Details	Quadrant Reference (Compass Direction)	Estimated Distance From Site	Contact	NGR
41	Licensed Waste Management Facilities (Locations) Licence Number: 104592 Location: Gate 4a, Kingdom Street, Paddington Central, London, W2 6BD Operator Name: Kier Infrastructure And Overseas Ltd Operator Location: Not Supplied Authority: Environment Agency - Thames Region, North East Area Site Category: Transfer Stations Taking Non-biodegradable Wastes Licence Status: Surrendered Issued: 26th February 2013 Last Modified: Not Supplied Expires: Not Supplied Suspended: Not Supplied Revoked: Not Supplied Surrendered: 18th December 2014 IPPC Reference: Not Supplied Positional Accuracy: Manually positioned to the road within the address or location	A14NW (E)	568	2	526254 181609
	Local Authority Landfill Coverage Name: Westminster City Council - Has supplied landfill data		0	3	525695 181476
	Local Authority Landfill Coverage Name: Royal Borough of Kensington And Chelsea - Has no landfill data to supply		495	7	525339 181112
42	Potentially Infilled Land (Water) Use: Unknown Filled Ground (Pond, marsh, river, stream, dock etc) Date of Mapping: 1896	A12NE (NW)	541	9	525239 181793

Map ID	Details	Quadrant Reference (Compass Direction)	Estimated Distance From Site	Contact	NGR
	BGS 1:625,000 Solid Geology Description: Thames Group	A13NW (W)	0	1	525695 181476
	BGS Estimated Soil Chemistry No data available				
43	BGS Recorded Mineral Sites Site Name: Paddington New Yard Location: Westbourne Park, London, Greater London Source: British Geological Survey, National Geoscience Information Service Reference: 13572 Type: Rail Depot Status: Active Operator: Tarmac (A Crh Company) Operator Location: Not Supplied Periodic Type: Quaternary Geology: Marine Deposits Commodity: Marine Sand And Gravel Positional Accuracy: Located by supplier to within 10m	A12NE (NW)	710	1	525045 181790
	BGS Measured Urban Soil Chemistry Source: British Geological Survey, National Geoscience Information Service Grid: 525965, 181252 Soil Sample Type: Topsoil Sample Area: London Arsenic Measured 15.60 mg/kg Concentration: Cadmium Measured 0.70 mg/kg Concentration: Chromium Measured 73.40 mg/kg Concentration: Lead Measured 489.00 mg/kg Concentration: Nickel Measured 26.50 mg/kg Concentration:	A13SE (SE)	335	1	525965 181252
	BGS Measured Urban Soil Chemistry Source: British Geological Survey, National Geoscience Information Service Grid: 526165, 181247 Soil Sample Type: Topsoil Sample Area: London Arsenic Measured 16.60 mg/kg Concentration: Cadmium Measured 0.30 mg/kg Concentration: Chromium Measured 59.10 mg/kg Concentration: Lead Measured 517.10 mg/kg Concentration: Nickel Measured 29.30 mg/kg Concentration:	A14SW (SE)	510	1	526165 181247
	BGS Measured Urban Soil Chemistry Source: British Geological Survey, National Geoscience Information Service Grid: 525320, 181104 Soil Sample Type: Topsoil Sample Area: London Arsenic Measured 43.60 mg/kg Concentration: Cadmium Measured 2.50 mg/kg Concentration: Chromium Measured 88.00 mg/kg Concentration: Lead Measured 2060.70 mg/kg Concentration: Nickel Measured 66.60 mg/kg Concentration:	A7NE (SW)	514	1	525320 181104

Map ID	Details	Quadrant Reference (Compass Direction)	Estimated Distance From Site	Contact	NGR
	<p>BGS Measured Urban Soil Chemistry</p> <p>Source: British Geological Survey, National Geoscience Information Service Grid: 525360, 181950 Soil Sample Type: Topsoil Sample Area: London Arsenic Measured 9.40 mg/kg Concentration: Cadmium Measured 0.40 mg/kg Concentration: Chromium Measured 47.30 mg/kg Concentration: Lead Measured 91.70 mg/kg Concentration: Nickel Measured 15.30 mg/kg Concentration:</p>	A18SW (NW)	563	1	525360 181950
	<p>BGS Measured Urban Soil Chemistry</p> <p>Source: British Geological Survey, National Geoscience Information Service Grid: 526275, 181827 Soil Sample Type: Topsoil Sample Area: London Arsenic Measured 22.60 mg/kg Concentration: Cadmium Measured 0.50 mg/kg Concentration: Chromium Measured 75.60 mg/kg Concentration: Lead Measured 835.60 mg/kg Concentration: Nickel Measured 41.10 mg/kg Concentration:</p>	A19SW (NE)	667	1	526275 181827
	<p>BGS Measured Urban Soil Chemistry</p> <p>Source: British Geological Survey, National Geoscience Information Service Grid: 525430, 182160 Soil Sample Type: Topsoil Sample Area: London Arsenic Measured 17.30 mg/kg Concentration: Cadmium Measured 0.60 mg/kg Concentration: Chromium Measured 79.10 mg/kg Concentration: Lead Measured 388.00 mg/kg Concentration: Nickel Measured 26.50 mg/kg Concentration:</p>	A18NW (N)	715	1	525430 182160
	<p>BGS Measured Urban Soil Chemistry</p> <p>Source: British Geological Survey, National Geoscience Information Service Grid: 525716, 180638 Soil Sample Type: Topsoil Sample Area: London Arsenic Measured 21.20 mg/kg Concentration: Cadmium Measured 0.50 mg/kg Concentration: Chromium Measured 57.90 mg/kg Concentration: Lead Measured 868.10 mg/kg Concentration: Nickel Measured 23.40 mg/kg Concentration:</p>	A8SE (S)	819	1	525716 180638
	<p>BGS Measured Urban Soil Chemistry</p> <p>Source: British Geological Survey, National Geoscience Information Service Grid: 526192, 182186 Soil Sample Type: Topsoil Sample Area: London Arsenic Measured 21.30 mg/kg Concentration: Cadmium Measured 0.90 mg/kg Concentration: Chromium Measured 69.70 mg/kg Concentration: Lead Measured 1515.60 mg/kg Concentration: Nickel Measured 34.00 mg/kg Concentration:</p>	A19NW (NE)	851	1	526192 182186

Map ID	Details	Quadrant Reference (Compass Direction)	Estimated Distance From Site	Contact	NGR
	<p>BGS Measured Urban Soil Chemistry</p> <p>Source: British Geological Survey, National Geoscience Information Service Grid: 525893, 182389 Soil Sample Type: Topsoil Sample Area: London Arsenic Measured 88.60 mg/kg Concentration: Cadmium Measured 0.50 mg/kg Concentration: Chromium Measured 70.90 mg/kg Concentration: Lead Measured 518.10 mg/kg Concentration: Nickel Measured 33.60 mg/kg Concentration:</p>	A18NE (N)	917	1	525893 182389
	<p>BGS Measured Urban Soil Chemistry</p> <p>Source: British Geological Survey, National Geoscience Information Service Grid: 524812, 181946 Soil Sample Type: Topsoil Sample Area: London Arsenic Measured 17.20 mg/kg Concentration: Cadmium Measured 0.40 mg/kg Concentration: Chromium Measured 63.80 mg/kg Concentration: Lead Measured 326.30 mg/kg Concentration: Nickel Measured 24.00 mg/kg Concentration:</p>	A17SW (NW)	988	1	524812 181946
	<p>BGS Measured Urban Soil Chemistry</p> <p>Source: British Geological Survey, National Geoscience Information Service Grid: 526238, 180629 Soil Sample Type: Topsoil Sample Area: London Arsenic Measured 19.60 mg/kg Concentration: Cadmium Measured 1.00 mg/kg Concentration: Chromium Measured 51.80 mg/kg Concentration: Lead Measured 483.60 mg/kg Concentration: Nickel Measured 22.80 mg/kg Concentration:</p>	A9SW (SE)	988	1	526238 180629
	<p>BGS Urban Soil Chemistry Averages</p> <p>Source: British Geological Survey, National Geoscience Information Service Sample Area: London Count Id: 7209 Arsenic Minimum 1.00 mg/kg Concentration: Arsenic Average 17.00 mg/kg Concentration: Arsenic Maximum 161.00 mg/kg Concentration: Cadmium Minimum 0.10 mg/kg Concentration: Cadmium Average 0.90 mg/kg Concentration: Cadmium Maximum 165.20 mg/kg Concentration: Chromium Minimum 13.00 mg/kg Concentration: Chromium Average 79.00 mg/kg Concentration: Chromium Maximum 2094.00 mg/kg Concentration: Lead Minimum 11.00 mg/kg Concentration: Lead Average 280.00 mg/kg Concentration: Lead Maximum 10000.00 mg/kg Concentration: Nickel Minimum 2.00 mg/kg Concentration: Nickel Average 28.00 mg/kg Concentration: Nickel Maximum 506.00 mg/kg Concentration:</p>	A13NW (W)	0	1	525695 181476

Map ID	Details	Quadrant Reference (Compass Direction)	Estimated Distance From Site	Contact	NGR
	Coal Mining Affected Areas In an area that might not be affected by coal mining				
	Non Coal Mining Areas of Great Britain No Hazard				
	Potential for Collapsible Ground Stability Hazards Hazard Potential: Very Low Source: British Geological Survey, National Geoscience Information Service	A13NW (W)	0	1	525695 181476
	Potential for Compressible Ground Stability Hazards Hazard Potential: No Hazard Source: British Geological Survey, National Geoscience Information Service	A13NW (W)	0	1	525695 181476
	Potential for Ground Dissolution Stability Hazards Hazard Potential: No Hazard Source: British Geological Survey, National Geoscience Information Service	A13NW (W)	0	1	525695 181476
	Potential for Landslide Ground Stability Hazards Hazard Potential: Very Low Source: British Geological Survey, National Geoscience Information Service	A13NW (W)	0	1	525695 181476
	Potential for Running Sand Ground Stability Hazards Hazard Potential: Very Low Source: British Geological Survey, National Geoscience Information Service	A13NW (W)	0	1	525695 181476
	Potential for Shrinking or Swelling Clay Ground Stability Hazards Hazard Potential: Moderate Source: British Geological Survey, National Geoscience Information Service	A13NW (W)	0	1	525695 181476
	Radon Potential - Radon Affected Areas Affected Area: The property is in a Lower probability radon area (less than 1% of homes are estimated to be at or above the Action Level). Source: British Geological Survey, National Geoscience Information Service	A13NW (W)	0	1	525695 181476
	Radon Potential - Radon Protection Measures Protection Measure: No radon protective measures are necessary in the construction of new dwellings or extensions Source: British Geological Survey, National Geoscience Information Service	A13NW (W)	0	1	525695 181476

Map ID	Details	Quadrant Reference (Compass Direction)	Estimated Distance From Site	Contact	NGR
44	<p>Contemporary Trade Directory Entries</p> <p>Name: Cleaners (Royal Oak) Location: 50, Porchester Road, London, W2 6ET Classification: Commercial Cleaning Services Status: Inactive Positional Accuracy: Automatically positioned to the address</p>	A13SE (E)	66	-	525766 181465
44	<p>Contemporary Trade Directory Entries</p> <p>Name: Vaillant Boiler Service Experts Notting Hill Location: FLAT 5, 1, WESTBOURNE GARDENS, LONDON, W2 5NR Classification: Boilers - Servicing, Replacements & Repairs Status: Active Positional Accuracy: Automatically positioned to the address</p>	A13SE (SE)	68	-	525755 181417
45	<p>Contemporary Trade Directory Entries</p> <p>Name: Leather Sofa Cleaning Location: 27, Westbourne Park Road, London, W2 5PX Classification: Carpet, Curtain & Upholstery Cleaners Status: Inactive Positional Accuracy: Automatically positioned to the address</p>	A13SW (SW)	70	-	525635 181419
45	<p>Contemporary Trade Directory Entries</p> <p>Name: Leather Sofa Cleaning Location: 27, Westbourne Park Road, London, W2 5PX Classification: Leather Goods - Cleaning Status: Inactive Positional Accuracy: Automatically positioned to the address</p>	A13SW (SW)	70	-	525635 181419
45	<p>Contemporary Trade Directory Entries</p> <p>Name: Leather Sofa Cleaning Location: 27, Westbourne Park Road, London, W2 5PX Classification: Leather Goods - Cleaning Status: Inactive Positional Accuracy: Automatically positioned to the address</p>	A13SW (SW)	70	-	525635 181419
46	<p>Contemporary Trade Directory Entries</p> <p>Name: Hamiltons Architects Location: 66, Porchester Road, London, W2 6ET Classification: Architectural Woodwork Status: Inactive Positional Accuracy: Automatically positioned to the address</p>	A13NE (NE)	81	-	525772 181526
47	<p>Contemporary Trade Directory Entries</p> <p>Name: Bayswater West 2 Garage Location: 31a, Hatherley Grove, London, W2 5RB Classification: Garage Services Status: Inactive Positional Accuracy: Automatically positioned to the address</p>	A13SW (S)	168	-	525654 181294
48	<p>Contemporary Trade Directory Entries</p> <p>Name: Johnsons The Cleaners Location: Waitrose Bayswater, Porchester Road, London, W2 6ES Classification: Dry Cleaners Status: Active Positional Accuracy: Manually positioned to the road within the address or location</p>	A13SE (SE)	179	-	525826 181330
49	<p>Contemporary Trade Directory Entries</p> <p>Name: Lees Fine Art Restorers Location: 210b Queensway, Westminster, London, W2 5HX Classification: Art Restoration & Picture Cleaning Status: Active Positional Accuracy: Manually positioned to the road within the address or location</p>	A13SE (S)	182	-	525764 181288
49	<p>Contemporary Trade Directory Entries</p> <p>Name: Edox Ltd Location: 210a Queensway, Westminster, London, W2 5HX Classification: Printers Status: Active Positional Accuracy: Automatically positioned to the address</p>	A13SE (SE)	189	-	525783 181288
50	<p>Contemporary Trade Directory Entries</p> <p>Name: Gallery 32 Location: 32, Alexander Street, London, W2 5NU Classification: Art Restoration & Picture Cleaning Status: Inactive Positional Accuracy: Automatically positioned to the address</p>	A13SW (SW)	197	-	525521 181362
50	<p>Contemporary Trade Directory Entries</p> <p>Name: All Rubbish Cleared Location: Alexander St, London, W2 5NT Classification: Rubbish Clearance Status: Inactive Positional Accuracy: Manually positioned to the road within the address or location</p>	A13SW (SW)	217	-	525515 181334

Map ID	Details	Quadrant Reference (Compass Direction)	Estimated Distance From Site	Contact	NGR
51	Contemporary Trade Directory Entries Name: Adery Location: 15-23, Porchester Road, London, W2 5DP Classification: Hygiene & Sanitary Appliance Manufacturers Status: Inactive Positional Accuracy: Automatically positioned to the address	A13SE (SE)	202	-	525819 181294
51	Contemporary Trade Directory Entries Name: The Launderette Centre Location: 5, Porchester Road, London, W2 5DP Classification: Laundries & Launderettes Status: Inactive Positional Accuracy: Automatically positioned to the address	A13SE (SE)	234	-	525832 181264
51	Contemporary Trade Directory Entries Name: M C Energy Location: 92, Bishops Bridge Road, London, W2 5AA Classification: Petroleum Products - Manufacturers Status: Inactive Positional Accuracy: Automatically positioned to the address	A13SE (SE)	251	-	525833 181245
52	Contemporary Trade Directory Entries Name: Shell Location: 223, HARROW ROAD, LONDON, W2 5EH Classification: Petrol Filling Stations Status: Active Positional Accuracy: Automatically positioned to the address	A13NW (NW)	224	-	525578 181688
52	Contemporary Trade Directory Entries Name: Shell Uk Ltd Location: 223, Harrow Road, London, W2 5EH Classification: Petrol Filling Stations - 24 Hour Status: Inactive Positional Accuracy: Manually positioned to the address or location	A13NW (NW)	238	-	525578 181704
53	Contemporary Trade Directory Entries Name: Go Bio Fuels Location: Harrow Rd, London, W2 6NB Classification: Oil Fuel Distributors Status: Inactive Positional Accuracy: Manually positioned to the road within the address or location	A13NE (NE)	233	-	525868 181651
54	Contemporary Trade Directory Entries Name: Deep Clean Location: 181, Queensway, London, W2 5HL Classification: Dry Cleaners Status: Inactive Positional Accuracy: Automatically positioned to the address	A13SE (S)	237	-	525766 181231
55	Contemporary Trade Directory Entries Name: Jacques Antique Furniture Restoration Location: 177, Harrow Road, London, W2 6NB Classification: Antiques - Repairing & Restoring Status: Inactive Positional Accuracy: Manually positioned to the address or location	A13NE (NE)	239	-	525917 181586
56	Contemporary Trade Directory Entries Name: Fast Cash 4 Scrap Cars London Aeg Location: Westbourne House, London, W2 5RH Classification: Car Breakers & Dismantlers Status: Inactive Positional Accuracy: Manually positioned within the geographical locality	A13SW (S)	255	-	525680 181202
57	Contemporary Trade Directory Entries Name: Cashmere Beauty Location: 25, Alexander Street, London, W2 5NT Classification: Cosmetic Manufacturers Status: Inactive Positional Accuracy: Automatically positioned to the address	A13SW (SW)	255	-	525509 181281
58	Contemporary Trade Directory Entries Name: Derose Dry Cleaners Location: 40, Westbourne Grove, London, W2 5SH Classification: Dry Cleaners Status: Active Positional Accuracy: Automatically positioned to the address	A13SW (S)	283	-	525614 181185
58	Contemporary Trade Directory Entries Name: Ed'S Trading Location: 42, Westbourne Grove, London, W2 5SH Classification: Soft Drinks - Manufacturers Status: Inactive Positional Accuracy: Manually positioned to the address or location	A13SW (S)	288	-	525608 181182

Map ID	Details	Quadrant Reference (Compass Direction)	Estimated Distance From Site	Contact	NGR
58	Contemporary Trade Directory Entries Name: Pluxes Location: 59, Westbourne Grove, London, W2 4UA Classification: Printers Status: Inactive Positional Accuracy: Automatically positioned to the address	A13SW (S)	309	-	525629 181154
58	Contemporary Trade Directory Entries Name: Aya Glass Location: 59, Westbourne Grove, London, W2 4UA Classification: Mirrors & Decorative Glass Status: Inactive Positional Accuracy: Automatically positioned to the address	A13SW (S)	309	-	525629 181154
59	Contemporary Trade Directory Entries Name: Marson Marketing Location: Fourth Floor, King House, 5-11 Westbourne Gr, London, W2 4UA Classification: Printers Status: Inactive Positional Accuracy: Manually positioned to the address or location	A13SE (S)	291	-	525772 181176
59	Contemporary Trade Directory Entries Name: Multitrack Media Ltd Location: 5-11 Westbourne Gr, London, W2 4UA Classification: Mailing Machines & Equipment Status: Inactive Positional Accuracy: Manually positioned to the address or location	A13SE (S)	291	-	525772 181176
60	Contemporary Trade Directory Entries Name: Uniqlean Location: 23, Redan Place, London, W2 4SA Classification: Commercial Cleaning Services Status: Inactive Positional Accuracy: Automatically positioned to the address	A13SE (S)	295	-	525732 181165
60	Contemporary Trade Directory Entries Name: Uniqlean Ltd Location: 23, Redan Place, London, W2 4SA Classification: Cleaning Services - Domestic Status: Inactive Positional Accuracy: Automatically positioned to the address	A13SE (S)	295	-	525732 181165
60	Contemporary Trade Directory Entries Name: Docutext Location: 51, Westbourne Grove, London, W2 4UA Classification: Copying & Duplicating Services Status: Inactive Positional Accuracy: Automatically positioned to the address	A13SE (S)	312	-	525701 181145
60	Contemporary Trade Directory Entries Name: Marina Launderette Ltd Location: 35, Westbourne Grove, London, W2 4UA Classification: Laundries & Launderettes Status: Inactive Positional Accuracy: Automatically positioned to the address	A13SE (S)	312	-	525701 181145
60	Contemporary Trade Directory Entries Name: Systemdemo Location: 51, Westbourne Grove, London, W2 4UA Classification: Office Equipment Manufacturers & Distributors Status: Inactive Positional Accuracy: Automatically positioned to the address	A13SE (S)	312	-	525701 181145
60	Contemporary Trade Directory Entries Name: Edox Ltd Location: 51, Westbourne Grove, London, W2 4UA Classification: Copying & Duplicating Services Status: Inactive Positional Accuracy: Automatically positioned to the address	A13SE (S)	312	-	525701 181145
60	Contemporary Trade Directory Entries Name: Direct Digital Reprographics Location: 51, Westbourne Grove, LONDON, W2 4UA Classification: Photocopiers Status: Inactive Positional Accuracy: Automatically positioned to the address	A13SE (S)	312	-	525701 181145
61	Contemporary Trade Directory Entries Name: Prontaprint Location: 79, Bishops Bridge Road, London, W2 6BG Classification: Printers Status: Inactive Positional Accuracy: Automatically positioned to the address	A13SE (SE)	304	-	525827 181181

Map ID	Details	Quadrant Reference (Compass Direction)	Estimated Distance From Site	Contact	NGR
61	<p>Contemporary Trade Directory Entries</p> <p>Name: Laser Hair Removal Group Location: 160, Queensway, London, W2 6LY Classification: Electrolysis Status: Inactive Positional Accuracy: Automatically positioned to the address</p>	A13SE (SE)	304	-	525827 181181
61	<p>Contemporary Trade Directory Entries</p> <p>Name: Bright Crystals Location: Queensway, London, W2 4SB Classification: Glass Engravers & Decorators Status: Inactive Positional Accuracy: Manually positioned to the road within the address or location</p>	A13SE (S)	331	-	525814 181148
62	<p>Contemporary Trade Directory Entries</p> <p>Name: Bon Voyage Car Service Location: 83, Westbourne Park Villas, London, W2 5ED Classification: Garage Services Status: Inactive Positional Accuracy: Automatically positioned to the address</p>	A13NW (W)	316	-	525390 181594
63	<p>Contemporary Trade Directory Entries</p> <p>Name: Oceancom Location: Flat 41, Marlow House, Hallfield Estate, London, W2 6HL Classification: Telecommunications Equipment & Systems Status: Inactive Positional Accuracy: Manually positioned to the address or location</p>	A13SE (SE)	321	-	525935 181238
64	<p>Contemporary Trade Directory Entries</p> <p>Name: Mbg Location: 282, Harrow Road, London, W2 5ES Classification: Printers Status: Inactive Positional Accuracy: Automatically positioned to the address</p>	A13NW (NW)	333	-	525542 181792
64	<p>Contemporary Trade Directory Entries</p> <p>Name: Mbg (Int) Ltd Location: 282, Harrow Road, London, W2 5ES Classification: Printers Status: Inactive Positional Accuracy: Automatically positioned to the address</p>	A13NW (NW)	333	-	525542 181792
64	<p>Contemporary Trade Directory Entries</p> <p>Name: Millennium Launderette Location: 288, HARROW ROAD, LONDON, W2 5ES Classification: Dry Cleaners Status: Active Positional Accuracy: Automatically positioned to the address</p>	A13NW (NW)	347	-	525532 181803
65	<p>Contemporary Trade Directory Entries</p> <p>Name: Tool Lodge Location: 71 Westbourne Grove, Westminster, London, W2 4UJ Classification: Hardware Status: Active Positional Accuracy: Automatically positioned to the address</p>	A13SW (S)	339	-	525572 181140
66	<p>Contemporary Trade Directory Entries</p> <p>Name: Westbourne Dry Cleaners Location: 68, WESTBOURNE GROVE, LONDON, W2 5SH Classification: Dry Cleaners Status: Active Positional Accuracy: Automatically positioned to the address</p>	A13SW (SW)	339	-	525517 181168
66	<p>Contemporary Trade Directory Entries</p> <p>Name: Pro Cleaners Bayswater Location: 76, Westbourne Grove, London, W2 5SH Classification: Carpet, Curtain & Upholstery Cleaners Status: Inactive Positional Accuracy: Automatically positioned to the address</p>	A13SW (SW)	346	-	525498 181172
66	<p>Contemporary Trade Directory Entries</p> <p>Name: Pip Printing Location: 79, Westbourne Grove, London, W2 4UL Classification: Printers Status: Inactive Positional Accuracy: Automatically positioned to the address</p>	A8NW (SW)	358	-	525536 181135
67	<p>Contemporary Trade Directory Entries</p> <p>Name: A Palmer Location: 71a Westbourne Park Rd, London, W2 5QH Classification: Cabinet Makers Status: Inactive Positional Accuracy: Manually positioned to the road within the address or location</p>	A12NE (W)	340	-	525354 181543

Map ID	Details	Quadrant Reference (Compass Direction)	Estimated Distance From Site	Contact	NGR
67	<p>Contemporary Trade Directory Entries</p> <p>Name: Carter & Bond Location: 83, Westbourne Park Road, London, W2 5QH Classification: Toiletries Status: Inactive Positional Accuracy: Automatically positioned to the address</p>	A12NE (W)	375	-	525323 181567
67	<p>Contemporary Trade Directory Entries</p> <p>Name: Focus Autos Location: 7-8, St. Stephens Mews, London, W2 5QZ Classification: Car Dealers Status: Inactive Positional Accuracy: Automatically positioned to the address</p>	A12NE (W)	384	-	525308 181531
68	<p>Contemporary Trade Directory Entries</p> <p>Name: Africraft Location: Unit 105,Whiteleys Centre,Queensway, London, W2 4YN Classification: Homefurnishings - Manufacturers Status: Inactive Positional Accuracy: Manually positioned to the road within the address or location</p>	A8NE (S)	360	-	525822 181120
68	<p>Contemporary Trade Directory Entries</p> <p>Name: Sony Centre Location: 150, Queensway, London, W2 6LY Classification: Electrical Goods Sales, Manufacturers & Wholesalers Status: Inactive Positional Accuracy: Automatically positioned to the address</p>	A8NE (SE)	373	-	525846 181115
69	<p>Contemporary Trade Directory Entries</p> <p>Name: Any Area Location: 9, Desborough Close, London, W2 6PQ Classification: Waste Disposal Services Status: Inactive Positional Accuracy: Automatically positioned to the address</p>	A18SE (N)	384	-	525845 181848
70	<p>Contemporary Trade Directory Entries</p> <p>Name: M K Phones Location: Redan Pl, London, W2 4SA Classification: Telecommunications Equipment & Systems Status: Inactive Positional Accuracy: Manually positioned to the road within the address or location</p>	A8NE (S)	388	-	525730 181070
70	<p>Contemporary Trade Directory Entries</p> <p>Name: Mirror Man Location: First Floor,Whiteleys Centre,Queensway, London, W2 4YN Classification: Mirrors & Decorative Glass Status: Inactive Positional Accuracy: Manually positioned to the address or location</p>	A8NE (S)	394	-	525780 181072
70	<p>Contemporary Trade Directory Entries</p> <p>Name: Pole Star Space Applications Location: Whiteleys Centre,Queensway, London, W2 4YN Classification: Marine Electrical & Electronic Equipment Manufacturers Status: Inactive Positional Accuracy: Manually positioned within the geographical locality</p>	A8NE (S)	395	-	525780 181071
70	<p>Contemporary Trade Directory Entries</p> <p>Name: Whittard Of Chelsea Location: Ground Floor, Whiteleys Centre, Queensway, LONDON, W2 4YQ Classification: Ceramic Manufacturers, Supplies & Services Status: Inactive Positional Accuracy: Automatically positioned to the address</p>	A8NE (S)	395	-	525780 181072
70	<p>Contemporary Trade Directory Entries</p> <p>Name: Fredoswiss (Uk) Ltd Location: Unit 114,Whiteleys Centre,Queensway, London, W2 4YN Classification: Clocks & Watches - Manufacturers & Wholesalers Status: Inactive Positional Accuracy: Manually positioned to the address or location</p>	A8NE (S)	396	-	525780 181070
70	<p>Contemporary Trade Directory Entries</p> <p>Name: Fabio Dericci Location: The Whiteleys Centre,Queensway, London, W2 4YN Classification: Leather Garments & Products Status: Inactive Positional Accuracy: Manually positioned to the address or location</p>	A8NE (S)	396	-	525780 181070
71	<p>Contemporary Trade Directory Entries</p> <p>Name: I S O Cleaning Location: 86-92 Kensington Gardens Square, London, W2 4BB Classification: Cleaning Services - Domestic Status: Inactive Positional Accuracy: Manually positioned to the address or location</p>	A8NW (S)	393	-	525672 181064

Map ID	Details	Quadrant Reference (Compass Direction)	Estimated Distance From Site	Contact	NGR
72	<p>Contemporary Trade Directory Entries</p> <p>Name: W2 Refrigeration Ltd Location: Flat 29, Exeter House, Hallfield Estate, London, W2 6EL Classification: Air Conditioning & Refrigeration Contractors Status: Active Positional Accuracy: Automatically positioned to the address</p>	A14SW (SE)	396	-	526050 181270
73	<p>Contemporary Trade Directory Entries</p> <p>Name: P C C Group Location: 28, Hereford Road, London, W2 5AJ Classification: Plastics - Injection Moulding Status: Inactive Positional Accuracy: Automatically positioned to the address</p>	A13SW (SW)	398	-	525422 181166
73	<p>Contemporary Trade Directory Entries</p> <p>Name: First Rank Location: 100, Westbourne Grove, London, W2 5RU Classification: Cleaning Services - Commercial Status: Inactive Positional Accuracy: Manually positioned to the address or location</p>	A13SW (SW)	431	-	525395 181147
73	<p>Contemporary Trade Directory Entries</p> <p>Name: Central Refrigeration Services Location: 100, Westbourne Grove, London, W2 5RU Classification: Refrigerators & Freezers - Servicing & Repairs Status: Inactive Positional Accuracy: Manually positioned to the address or location</p>	A13SW (SW)	431	-	525395 181147
73	<p>Contemporary Trade Directory Entries</p> <p>Name: 1st Call Betterclean Location: 100, Westbourne Grove, London, W2 5RU Classification: Cleaning Services - Domestic Status: Inactive Positional Accuracy: Manually positioned to the address or location</p>	A13SW (SW)	431	-	525395 181147
74	<p>Contemporary Trade Directory Entries</p> <p>Name: Tabs Cleaning Services Location: 21a, St. Stephens Gardens, London, W2 5QU Classification: Commercial Cleaning Services Status: Active Positional Accuracy: Automatically positioned to the address</p>	A12SE (W)	399	-	525293 181463
75	<p>Contemporary Trade Directory Entries</p> <p>Name: 99 Dry Cleaners Location: 99, Westbourne Grove, London, W2 4UW Classification: Dry Cleaners Status: Active Positional Accuracy: Automatically positioned to the address</p>	A8NW (SW)	400	-	525470 181125
75	<p>Contemporary Trade Directory Entries</p> <p>Name: 99 Dry Cleaners Ltd Location: 99, Westbourne Grove, London, W2 4UW Classification: Dry Cleaners Status: Inactive Positional Accuracy: Automatically positioned to the address</p>	A8NW (SW)	400	-	525470 181125
75	<p>Contemporary Trade Directory Entries</p> <p>Name: 99 Dry Cleaners Location: 99, Westbourne Grove, London, W2 4UW Classification: Dry Cleaners Status: Inactive Positional Accuracy: Automatically positioned to the address</p>	A8NW (SW)	401	-	525470 181125
75	<p>Contemporary Trade Directory Entries</p> <p>Name: Ex-Libras Location: 105a, Westbourne Grove, London, W2 4UW Classification: Bookbinders Status: Inactive Positional Accuracy: Automatically positioned to the address</p>	A8NW (SW)	421	-	525448 181116
75	<p>Contemporary Trade Directory Entries</p> <p>Name: London West One Location: 105, Westbourne Grove, London, W2 4UW Classification: Car Dealers Status: Inactive Positional Accuracy: Automatically positioned to the address</p>	A8NW (SW)	421	-	525448 181116
75	<p>Contemporary Trade Directory Entries</p> <p>Name: The Little Greene Paint Company Location: 109, WESTBOURNE GROVE, LONDON, W2 4UW Classification: Painting & Decorating Supplies Status: Active Positional Accuracy: Automatically positioned to the address</p>	A8NW (SW)	429	-	525436 181114

Map ID	Details	Quadrant Reference (Compass Direction)	Estimated Distance From Site	Contact	NGR
75	Contemporary Trade Directory Entries Name: Elegance Location: 26, Hereford Road, London, W2 4AA Classification: Dry Cleaners Status: Inactive Positional Accuracy: Automatically positioned to the address	A8NW (SW)	438	-	525438 181101
75	Contemporary Trade Directory Entries Name: Experate Location: 20, Hereford Road, London, W2 4AA Classification: Footwear Manufacturers & Wholesale Status: Inactive Positional Accuracy: Automatically positioned to the address	A8NW (SW)	452	-	525443 181081
75	Contemporary Trade Directory Entries Name: Lords Builders Merchants Location: 117, WESTBOURNE GROVE, LONDON, W2 4UP Classification: Builders' Merchants Status: Active Positional Accuracy: Automatically positioned to the address	A8NW (SW)	458	-	525398 181107
75	Contemporary Trade Directory Entries Name: Lords Of Westbourne Grove Location: 119, Westbourne Grove, London, W2 4UP Classification: Builders' Merchants Status: Inactive Positional Accuracy: Automatically positioned to the address	A8NW (SW)	464	-	525393 181104
76	Contemporary Trade Directory Entries Name: Shanya Wash Location: 76, CHEPSTOW ROAD, LONDON, W2 5BE Classification: Dry Cleaners Status: Active Positional Accuracy: Automatically positioned to the address	A12SE (W)	406	-	525301 181357
77	Contemporary Trade Directory Entries Name: Dongle Location: 128-130, Queensway, London, W2 6LS Classification: Electrical Goods Sales, Manufacturers & Wholesalers Status: Inactive Positional Accuracy: Automatically positioned to the address	A8NE (S)	429	-	525857 181059
77	Contemporary Trade Directory Entries Name: Universal (London) Ltd Location: 134, Queensway, London, W2 6LS Classification: Dry Cleaners Status: Inactive Positional Accuracy: Automatically positioned to the address	A8NE (S)	429	-	525857 181059
77	Contemporary Trade Directory Entries Name: Beautiful Homes Location: 126, Queensway, London, W2 6LS Classification: Homefurnishings - Manufacturers Status: Inactive Positional Accuracy: Automatically positioned to the address	A8NE (S)	442	-	525857 181045
78	Contemporary Trade Directory Entries Name: The London Carpet Cleaning Company Location: Flat 2, 36, St Stephen's Gardens, London, W2 5NJ Classification: Carpet, Curtain & Upholstery Cleaners Status: Inactive Positional Accuracy: Automatically positioned to the address	A12NE (W)	448	-	525242 181496
78	Contemporary Trade Directory Entries Name: Plaza Dry Cleaners Location: 75, Chepstow Road, London, W2 5QR Classification: Dry Cleaners Status: Inactive Positional Accuracy: Automatically positioned to the address	A12NE (W)	461	-	525231 181530
78	Contemporary Trade Directory Entries Name: Cleaners Notting Hill Location: 113, Westbourne Park Road, London, W2 5QL Classification: Carpet, Curtain & Upholstery Cleaners Status: Inactive Positional Accuracy: Automatically positioned to the address	A12NE (W)	473	-	525220 181536
79	Contemporary Trade Directory Entries Name: Euro Cleaning Services Location: Flat 94, Princethorpe House, Woodchester Square, London, W2 5SX Classification: Cleaning Services - Commercial Status: Inactive Positional Accuracy: Automatically positioned to the address	A18SW (N)	449	-	525630 181939

Map ID	Details	Quadrant Reference (Compass Direction)	Estimated Distance From Site	Contact	NGR
80	Contemporary Trade Directory Entries Name: Mccarron & Co Ltd Location: 102, Westbourne Grove, London, W2 5RU Classification: Homefurnishings - Manufacturers Status: Active Positional Accuracy: Automatically positioned to the address	A12SE (SW)	450	-	525357 181159
80	Contemporary Trade Directory Entries Name: Glazed & Amused Location: 3, Chepstow Road, London, W2 5BL Classification: Ceramic Manufacturers, Supplies & Services Status: Inactive Positional Accuracy: Automatically positioned to the address	A12SE (SW)	485	-	525317 181153
81	Contemporary Trade Directory Entries Name: Paddington Central Professional Car Body Repairs Location: 175-179 Harrow Rd, London, W2 6NB Classification: Car Body Repairs Status: Inactive Positional Accuracy: Manually positioned to the road within the address or location	A14NW (NE)	461	-	526126 181664
82	Contemporary Trade Directory Entries Name: Artisan Olive Oil Company Location: 45, ST. STEPHENS GARDENS, LONDON, W2 5NA Classification: Oils - Edible Status: Active Positional Accuracy: Automatically positioned to the address	A12SE (W)	486	-	525209 181424
83	Contemporary Trade Directory Entries Name: Rosneft Marine Uk Ltd Location: 1, Kingdom Street, London, W2 6BD Classification: Diesel Engine Equipment & Services Status: Inactive Positional Accuracy: Automatically positioned to the address	A14NW (E)	489	-	526177 181590
83	Contemporary Trade Directory Entries Name: Astrazeneca Location: 2, Kingdom Street, London, W2 6BD Classification: Pharmaceutical Manufacturers & Distributors Status: Inactive Positional Accuracy: Automatically positioned to the address	A14NW (E)	489	-	526177 181590
84	Contemporary Trade Directory Entries Name: E W S International Location: Enterprise House, 167-169, Westbourne Terrace, London, W2 6JY Classification: Freight Forwarders Status: Inactive Positional Accuracy: Automatically positioned to the address	A14NW (E)	504	-	526205 181483
85	Contemporary Trade Directory Entries Name: Ken Spares & Motor Engineers Location: A, 19, Hereford Road, London, W2 4AB Classification: Garage Services Status: Inactive Positional Accuracy: Automatically positioned to the address	A8NW (SW)	517	-	525410 181025
86	Contemporary Trade Directory Entries Name: W2 Tyres Ltd Location: 27, Queens Mews, London, W2 4BY Classification: Tyre Dealers Status: Inactive Positional Accuracy: Manually positioned to the address or location	A8NE (S)	517	-	525785 180948
87	Contemporary Trade Directory Entries Name: A C Cleaning Specialists Location: 106, Inverness Terrace, London, W2 3LD Classification: Carpet, Curtain & Upholstery Cleaners Status: Inactive Positional Accuracy: Automatically positioned to the address	A8NE (SE)	526	-	525938 180989
88	Contemporary Trade Directory Entries Name: J J Ryan Location: 67-69 Alfred Rd, London, W2 5EU Classification: Garage Services Status: Inactive Positional Accuracy: Manually positioned to the address or location	A12NE (NW)	530	-	525263 181808
89	Contemporary Trade Directory Entries Name: Glimmr Location: 108 Westbourne Terrace, London, W2 6JQ Classification: Cleaning Services - Domestic Status: Active Positional Accuracy: Automatically positioned to the address	A14SW (E)	532	-	526226 181370

Map ID	Details	Quadrant Reference (Compass Direction)	Estimated Distance From Site	Contact	NGR
90	<p>Contemporary Trade Directory Entries</p> <p>Name: 99 Dry Cleaners Ltd Location: 23, Chepstow Corner, Chepstow Place, London, W2 4XE Classification: Dry Cleaners Status: Inactive Positional Accuracy: Automatically positioned to the address</p>	A7NE (SW)	532	-	525336 181063
90	<p>Contemporary Trade Directory Entries</p> <p>Name: Sparkle Location: 24, Chepstow Corner, Chepstow Place, London, W2 4XE Classification: Dry Cleaners Status: Active Positional Accuracy: Automatically positioned to the address</p>	A7NE (SW)	533	-	525340 181059
90	<p>Contemporary Trade Directory Entries</p> <p>Name: Seen Photo Location: 20, Chepstow Corner, Chepstow Place, London, W2 4XE Classification: Photographic Processors Status: Inactive Positional Accuracy: Automatically positioned to the address</p>	A7NE (SW)	534	-	525331 181066
90	<p>Contemporary Trade Directory Entries</p> <p>Name: Texaco Star Location: 7, Pembridge Villas, London, W11 3EN Classification: Petrol Filling Stations Status: Inactive Positional Accuracy: Automatically positioned to the address</p>	A7NE (SW)	581	-	525296 181034
91	<p>Contemporary Trade Directory Entries</p> <p>Name: Global Link Cargo Location: 1st Floor, 104, Ladbroke Grove, London, W11 1PY Classification: Freight Forwarders Status: Inactive Positional Accuracy: Manually positioned to the address or location</p>	A8NE (S)	536	-	525867 180949
91	<p>Contemporary Trade Directory Entries</p> <p>Name: Aa Washing Machine Repairs Location: 77-79, Inverness Terrace, London, W2 3JT Classification: Washing Machines - Servicing & Repairs Status: Inactive Positional Accuracy: Automatically positioned to the address</p>	A8NE (S)	566	-	525904 180930
91	<p>Contemporary Trade Directory Entries</p> <p>Name: Snappy Snaps Location: 94, Queensway, London, W2 3RR Classification: Photographic Processors Status: Inactive Positional Accuracy: Automatically positioned to the address</p>	A8NE (S)	567	-	525872 180918
92	<p>Contemporary Trade Directory Entries</p> <p>Name: Wharfe Ltd Location: 26 Leinster Gardens, London, W2 6DP Classification: Car Engine Tuning & Diagnostic Services Status: Inactive Positional Accuracy: Manually positioned within the geographical locality</p>	A9NW (SE)	552	-	526122 181101
93	<p>Contemporary Trade Directory Entries</p> <p>Name: Mantis World Location: 4, FOSCOTE MEWS, LONDON, W9 2HH Classification: Clothing & Fabrics - Manufacturers Status: Active Positional Accuracy: Automatically positioned to the address</p>	A18SW (NW)	559	-	525427 181987
94	<p>Contemporary Trade Directory Entries</p> <p>Name: Cardiovision Location: A, 25, Bristol Gardens, London, W9 2JQ Classification: Medical & Dental Laboratories Status: Inactive Positional Accuracy: Automatically positioned to the address</p>	A18SE (NE)	564	-	525920 182011
94	<p>Contemporary Trade Directory Entries</p> <p>Name: Little Venice Cards Location: 17b-17c, Formosa Street, London, W9 2JS Classification: Greeting Card Publishers & Wholesalers Status: Inactive Positional Accuracy: Automatically positioned to the address</p>	A18SE (N)	600	-	525914 182052
95	<p>Contemporary Trade Directory Entries</p> <p>Name: Equinor Location: 1, KINGDOM STREET, LONDON, W2 6BD Classification: Oil & Gas Exploration Supplies & Services Status: Active Positional Accuracy: Automatically positioned to the address</p>	A14NW (E)	565	-	526254 181588

Map ID	Details	Quadrant Reference (Compass Direction)	Estimated Distance From Site	Contact	NGR
95	<p>Contemporary Trade Directory Entries</p> <p>Name: Takeda Pharmaceutical Company Ltd Location: 1, Kingdom Street, London, W2 6BD Classification: Pharmaceutical Manufacturers & Distributors Status: Inactive Positional Accuracy: Automatically positioned to the address</p>	A14NW (E)	565	-	526254 181588
95	<p>Contemporary Trade Directory Entries</p> <p>Name: Tocada Location: 1, KINGDOM STREET, LONDON, W2 6BD Classification: Chemists' & Pharmacists' Suppliers & Wholesalers Status: Active Positional Accuracy: Automatically positioned to the address</p>	A14NW (E)	565	-	526254 181588
95	<p>Contemporary Trade Directory Entries</p> <p>Name: Takeda Location: 1, KINGDOM STREET, LONDON, W2 6BD Classification: Pharmaceutical Manufacturers & Distributors Status: Active Positional Accuracy: Automatically positioned to the address</p>	A14NW (E)	565	-	526254 181588
96	<p>Contemporary Trade Directory Entries</p> <p>Name: Four Star Refrigeration Ltd Location: 342, Harrow Road, London, W9 2HP Classification: Domestic Appliances - Servicing, Repairs & Parts Status: Inactive Positional Accuracy: Automatically positioned to the address</p>	A18SW (NW)	569	-	525396 181981
96	<p>Contemporary Trade Directory Entries</p> <p>Name: Al-Rafid Ltd Location: 348, Harrow Road, London, W9 2HP Classification: Printers Status: Inactive Positional Accuracy: Automatically positioned to the address</p>	A18SW (NW)	585	-	525388 181994
96	<p>Contemporary Trade Directory Entries</p> <p>Name: West Nine Refrigeration Location: 350, Harrow Road, London, W9 2HP Classification: Refrigerators & Freezers - Servicing & Repairs Status: Inactive Positional Accuracy: Automatically positioned to the address</p>	A18SW (NW)	592	-	525378 181997
96	<p>Contemporary Trade Directory Entries</p> <p>Name: Sparrow Dry Cleaners Location: 6A, SUTHERLAND AVENUE, LONDON, W9 2HQ Classification: Dry Cleaners Status: Active Positional Accuracy: Automatically positioned to the address</p>	A18SW (NW)	623	-	525363 182024
96	<p>Contemporary Trade Directory Entries</p> <p>Name: National Refrigeration Location: 354, Harrow Road, London, W9 2HT Classification: Refrigeration Equipment - Commercial Status: Inactive Positional Accuracy: Automatically positioned to the address</p>	A17SE (NW)	625	-	525344 182015
97	<p>Contemporary Trade Directory Entries</p> <p>Name: Screwfix Location: 107, Queensway, London, W2 4SJ Classification: Builders' Merchants Status: Active Positional Accuracy: Automatically positioned to the address</p>	A8NE (S)	585	-	525835 180889
97	<p>Contemporary Trade Directory Entries</p> <p>Name: New Vision Location: 80, Queensway, London, W2 3RL Classification: Optical Goods - Manufacturers Status: Inactive Positional Accuracy: Manually positioned to the address or location</p>	A8NE (S)	608	-	525880 180877
98	<p>Contemporary Trade Directory Entries</p> <p>Name: Miller Harris Location: 14, Needham Road, London, W11 2RP Classification: Perfume Suppliers Status: Inactive Positional Accuracy: Automatically positioned to the address</p>	A12SE (SW)	585	-	525196 181151
98	<p>Contemporary Trade Directory Entries</p> <p>Name: Miller Harris Location: 14, Needham Road, London, W11 2RP Classification: Perfume Suppliers Status: Inactive Positional Accuracy: Automatically positioned to the address</p>	A12SE (SW)	585	-	525196 181151

Map ID	Details	Quadrant Reference (Compass Direction)	Estimated Distance From Site	Contact	NGR
98	<p>Contemporary Trade Directory Entries</p> <p>Name: Office & General Cleaning Services Location: 10, Needham Road, London, W11 2RP Classification: Cleaning Services - Commercial Status: Inactive Positional Accuracy: Automatically positioned to the address</p>	A12SE (SW)	588	-	525199 181141
99	<p>Contemporary Trade Directory Entries</p> <p>Name: The Little Venice Carpet Cleaning Co Location: 23, Sutherland Avenue, London, W9 2HE Classification: Carpet, Curtain & Upholstery Cleaners Status: Inactive Positional Accuracy: Automatically positioned to the address</p>	A18SW (NW)	588	-	525453 182033
100	<p>Contemporary Trade Directory Entries</p> <p>Name: D S Honour Location: 179, Harrow Road, London, W2 6NB Classification: Antiques - Repairing & Restoring Status: Inactive Positional Accuracy: Automatically positioned to the address</p>	A14NW (E)	592	-	526252 181703
100	<p>Contemporary Trade Directory Entries</p> <p>Name: D L C Taxis Location: 179, Harrow Road, London, W2 6NB Classification: Garage Services Status: Inactive Positional Accuracy: Automatically positioned to the address</p>	A14NW (E)	592	-	526252 181703
101	<p>Contemporary Trade Directory Entries</p> <p>Name: Warda Cleaning Services Location: 8a, Moscow Road, London, W2 4BT Classification: Commercial Cleaning Services Status: Inactive Positional Accuracy: Automatically positioned to the address</p>	A8NE (S)	596	-	525819 180874
102	<p>Contemporary Trade Directory Entries</p> <p>Name: L Sweaney Location: 51, Sutherland Avenue, London, W9 2HF Classification: Antiques - Repairing & Restoring Status: Inactive Positional Accuracy: Automatically positioned to the address</p>	A18SW (N)	604	-	525529 182076
103	<p>Contemporary Trade Directory Entries</p> <p>Name: Cleaners Of Paddington Location: 130, Gloucester Terrace, London, W2 6HP Classification: Carpet, Curtain & Upholstery Cleaners Status: Inactive Positional Accuracy: Automatically positioned to the address</p>	A14SW (E)	605	-	526274 181264
103	<p>Contemporary Trade Directory Entries</p> <p>Name: Cleaners Of Paddington Location: 130, Gloucester Terrace, London, W2 6HP Classification: Cleaning Services - Domestic Status: Inactive Positional Accuracy: Automatically positioned to the address</p>	A14SW (E)	605	-	526274 181264
104	<p>Contemporary Trade Directory Entries</p> <p>Name: Service Wash Launderette Location: 24, Chepstow Place, London, W2 4TA Classification: Laundries & Launderettes Status: Inactive Positional Accuracy: Automatically positioned to the address</p>	A7NE (SW)	605	-	525348 180960
105	<p>Contemporary Trade Directory Entries</p> <p>Name: Maxgen L N G Location: 151-153, Gloucester Terrace, London, W2 6DX Classification: Oil & Gas Exploration Supplies & Services Status: Inactive Positional Accuracy: Automatically positioned to the address</p>	A14SW (SE)	626	-	526274 181207
106	<p>Contemporary Trade Directory Entries</p> <p>Name: Fleetrade Ltd Location: 16, Princes Mews, London, W2 4NX Classification: Car Dealers - Used Status: Inactive Positional Accuracy: Automatically positioned to the address</p>	A8NW (S)	637	-	525545 180837
106	<p>Contemporary Trade Directory Entries</p> <p>Name: Calvert Carriages Location: 20, Princes Mews, London, W2 4NX Classification: Garage Services Status: Inactive Positional Accuracy: Automatically positioned to the address</p>	A8NW (S)	648	-	525527 180831

Map ID	Details	Quadrant Reference (Compass Direction)	Estimated Distance From Site	Contact	NGR
106	Contemporary Trade Directory Entries Name: Elgin Energy Ltd Location: 60, Palace Court, London, W2 4JB Classification: Oil Companies Status: Inactive Positional Accuracy: Automatically positioned to the address	A8NW (S)	668	-	525517 180813
107	Contemporary Trade Directory Entries Name: Paddington Cleaners Location: 12, Bishops Bridge Road, London, W2 6AA Classification: Carpet, Curtain & Upholstery Cleaners Status: Inactive Positional Accuracy: Automatically positioned to the address	A14NW (E)	638	-	526339 181479
107	Contemporary Trade Directory Entries Name: Paddington Cleaners Location: 12, Bishops Bridge Road, London, W2 6AA Classification: Cleaning Services - Domestic Status: Inactive Positional Accuracy: Automatically positioned to the address	A14NW (E)	638	-	526339 181479
108	Contemporary Trade Directory Entries Name: Bakkavor Location: 3, Sheldon Square, London, W2 6HY Classification: Food Products - Manufacturers Status: Inactive Positional Accuracy: Automatically positioned to the address	A14NW (E)	641	-	526318 181656
109	Contemporary Trade Directory Entries Name: Wetton Cleaning Services Location: Great Western Rd, London, W11 1BE Classification: Commercial Cleaning Services Status: Inactive Positional Accuracy: Manually positioned to the road within the address or location	A12NE (W)	641	-	525053 181564
110	Contemporary Trade Directory Entries Name: Holland Park Motor Services Location: 18a, Courtnell Street, London, W2 5BX Classification: Garage Services Status: Inactive Positional Accuracy: Automatically positioned to the address	A12SE (SW)	647	-	525093 181218
110	Contemporary Trade Directory Entries Name: Holland Park Motor Services Location: 18a, Courtnell Street, London, W2 5BX Classification: Garage Services Status: Active Positional Accuracy: Automatically positioned to the address	A12SE (SW)	647	-	525093 181218
111	Contemporary Trade Directory Entries Name: Nissan Design Europe Location: 181, HARROW ROAD, LONDON, W2 6NB Classification: Car Component Manufacturers Status: Active Positional Accuracy: Automatically positioned to the address	A14NW (E)	649	-	526303 181727
112	Contemporary Trade Directory Entries Name: Taskon Dry Cleaners Location: 67, MOSCOW ROAD, LONDON, W2 4JS Classification: Dry Cleaners Status: Active Positional Accuracy: Automatically positioned to the address	A8NW (S)	649	-	525650 180809
113	Contemporary Trade Directory Entries Name: British Energy Plc Location: 1, Sheldon Square, London, W2 6TT Classification: Electricity Companies Status: Inactive Positional Accuracy: Automatically positioned to the address	A14NW (E)	650	-	526344 181565
114	Contemporary Trade Directory Entries Name: Tails Ltd Location: 2 Eastbourne Terrace, London, W2 6LG Classification: Distilleries Status: Active Positional Accuracy: Automatically positioned to the address	A14SW (E)	651	-	526350 181412
114	Contemporary Trade Directory Entries Name: Cleaning Services Paddington Location: London, W2 6lg Classification: Carpet, Curtain & Upholstery Cleaners Status: Active Positional Accuracy: Manually positioned within the geographical locality	A14SW (E)	668	-	526369 181434

Map ID	Details	Quadrant Reference (Compass Direction)	Estimated Distance From Site	Contact	NGR
115	Contemporary Trade Directory Entries Name: Sun Dry Cleaners Location: 47 Shirland Road, Westminster, London, W9 2JD Classification: Dry Cleaners Status: Active Positional Accuracy: Automatically positioned to the address	A18SE (N)	654	-	525776 182142
115	Contemporary Trade Directory Entries Name: Andre Experts Location: 47, Shirland Road, London, W9 2JD Classification: Dry Cleaners Status: Inactive Positional Accuracy: Automatically positioned to the address	A18SE (N)	654	-	525776 182142
115	Contemporary Trade Directory Entries Name: Andre Expert Dry Cleaners Location: 47, Shirland Road, London, W9 2JD Classification: Dry Cleaners Status: Inactive Positional Accuracy: Automatically positioned to the address	A18SE (N)	654	-	525776 182142
115	Contemporary Trade Directory Entries Name: Pch Offshore Ltd Location: 31, Elnathan Mews, London, W9 2JE Classification: Oil & Gas Exploration Supplies & Services Status: Inactive Positional Accuracy: Automatically positioned to the address	A18NE (N)	667	-	525793 182153
115	Contemporary Trade Directory Entries Name: Oven Cleaning Maida Vale Location: 55 Shirland Rd, London, W9 2JD Classification: Oven cleaning Status: Inactive Positional Accuracy: Manually positioned to the address or location	A18NE (N)	670	-	525759 182160
116	Contemporary Trade Directory Entries Name: G & D Cleaning Location: 58, Inverness Terrace, London, W2 3LB Classification: Carpet, Curtain & Upholstery Cleaners Status: Inactive Positional Accuracy: Automatically positioned to the address	A8NE (SE)	660	-	525964 180853
116	Contemporary Trade Directory Entries Name: Bayswater Cleaners Location: 29 Queensborough Terrace, Westminster, London, W2 3SS Classification: Carpet, Curtain & Upholstery Cleaners Status: Active Positional Accuracy: Automatically positioned to the address	A8NE (SE)	679	-	525990 180844
116	Contemporary Trade Directory Entries Name: A Cleaning Solution Location: 25-29 Queensborough Terrace, London, W2 3SS Classification: Carpet, Curtain & Upholstery Cleaners Status: Active Positional Accuracy: Automatically positioned to the address	A8NE (SE)	679	-	525990 180844
117	Contemporary Trade Directory Entries Name: Carpet Cleaning Queensway Location: 87, Queensway, London, W2 4QH Classification: Carpet, Curtain & Upholstery Cleaners Status: Inactive Positional Accuracy: Automatically positioned to the address	A8NE (S)	661	-	525853 180815
117	Contemporary Trade Directory Entries Name: Colorama Free Film Photo Centres Location: 87, Queensway, London, W2 4QH Classification: Photographic Processors Status: Inactive Positional Accuracy: Automatically positioned to the address	A8NE (S)	661	-	525853 180815
117	Contemporary Trade Directory Entries Name: Direct Chauffeurs Location: Second Floor Mezzanine, 7 Inverness Place, London, W2 3JF Classification: Car Engine Tuning & Diagnostic Services Status: Inactive Positional Accuracy: Automatically positioned to the address	A8NE (S)	669	-	525886 180816
117	Contemporary Trade Directory Entries Name: Ayapa Location: 54, Queensway, London, W2 3RY Classification: Distribution Services Status: Inactive Positional Accuracy: Automatically positioned to the address	A8SE (S)	693	-	525888 180792

Map ID	Details	Quadrant Reference (Compass Direction)	Estimated Distance From Site	Contact	NGR
118	Contemporary Trade Directory Entries Name: Bayswater Garage Ltd Location: 2-3, Westbourne Grove Mews, London, W11 2RU Classification: Garage Services Status: Inactive Positional Accuracy: Automatically positioned to the address	A7NE (SW)	674	-	525168 181035
119	Contemporary Trade Directory Entries Name: P J Supplies Location: 63, Shirland Road, London, W9 2JD Classification: Hardware Status: Inactive Positional Accuracy: Automatically positioned to the address	A18NE (N)	688	-	525726 182181
120	Contemporary Trade Directory Entries Name: Nice London Cleaning Location: 133, Gloucester Terrace, London, W2 6DX Classification: Cleaning Services - Domestic Status: Inactive Positional Accuracy: Automatically positioned to the address	A14SW (SE)	689	-	526321 181157
120	Contemporary Trade Directory Entries Name: Chilworths Launderers & Dry Cleaners Location: 32, CHILWORTH STREET, LONDON, W2 6DT Classification: Dry Cleaners Status: Active Positional Accuracy: Automatically positioned to the address	A9NW (SE)	696	-	526304 181111
120	Contemporary Trade Directory Entries Name: Squid Ltd Location: 26, Chilworth Street, London, W2 6DT Classification: Distribution Services Status: Inactive Positional Accuracy: Automatically positioned to the address	A9NW (SE)	705	-	526323 181126
120	Contemporary Trade Directory Entries Name: D Division Location: 26, Chilworth Street, London, W2 6DT Classification: Manufacturers Status: Inactive Positional Accuracy: Automatically positioned to the address	A9NW (SE)	705	-	526323 181126
120	Contemporary Trade Directory Entries Name: Shoe String Associates Location: 26, Chilworth Street, London, W2 6DT Classification: Footwear - Manufacturers and Suppliers Status: Inactive Positional Accuracy: Automatically positioned to the address	A9NW (SE)	705	-	526323 181126
121	Contemporary Trade Directory Entries Name: Cleaning Services Paddington Location: 10, Eastbourne Terrace, London, W2 6LG Classification: Carpet, Curtain & Upholstery Cleaners Status: Inactive Positional Accuracy: Automatically positioned to the address	A14SE (E)	690	-	526387 181375
121	Contemporary Trade Directory Entries Name: Johnson Matthey Davy Technologies Location: 10, Eastbourne Terrace, London, W2 6LG Classification: Chemical Engineers Status: Active Positional Accuracy: Automatically positioned to the address	A14SE (E)	690	-	526387 181375
121	Contemporary Trade Directory Entries Name: Davy Process Technology Ltd Location: 10, Eastbourne Terrace, London, W2 6LG Classification: Chemical Engineers Status: Inactive Positional Accuracy: Automatically positioned to the address	A14SE (E)	690	-	526387 181375
122	Contemporary Trade Directory Entries Name: Carlton Gate Dry Cleaners Location: 378, Harrow Road, London, W9 2HU Classification: Dry Cleaners Status: Inactive Positional Accuracy: Automatically positioned to the address	A17SE (NW)	691	-	525258 182033
122	Contemporary Trade Directory Entries Name: Mews Garage Location: 10B, CHIPPENHAM MEWS, LONDON, W9 2AW Classification: Garage Services Status: Active Positional Accuracy: Automatically positioned to the address	A17SE (NW)	694	-	525273 182049

Map ID	Details	Quadrant Reference (Compass Direction)	Estimated Distance From Site	Contact	NGR
122	Contemporary Trade Directory Entries Name: Gold Star Location: 10, Goldney Road, LONDON, W9 2AX Classification: Car Breakdown & Recovery Services Status: Inactive Positional Accuracy: Automatically positioned to the address	A17SE (NW)	715	-	525296 182091
122	Contemporary Trade Directory Entries Name: Gold Star Recovery Ltd Location: 10b, Goldney Road, London, W9 2AX Classification: Breakdown and Recovery Status: Inactive Positional Accuracy: Automatically positioned to the address	A17SE (NW)	715	-	525296 182091
122	Contemporary Trade Directory Entries Name: Ends To Ends Location: 10, Goldney Road, London, W9 2AX Classification: Breakdown and Recovery Status: Inactive Positional Accuracy: Automatically positioned to the address	A17SE (NW)	715	-	525296 182091
123	Contemporary Trade Directory Entries Name: The Little Venice Cleaning Co Ltd Location: 44, Warwick Avenue, London, W9 2PU Classification: Cleaning Services - Domestic Status: Inactive Positional Accuracy: Automatically positioned to the address	A18SE (N)	694	-	525934 182146
124	Contemporary Trade Directory Entries Name: Suvari'S Location: 23 Sheldon Square, London, W2 6PY Classification: Dry Cleaners Status: Inactive Positional Accuracy: Manually positioned within the geographical locality	A14NE (E)	708	-	526402 181565
124	Contemporary Trade Directory Entries Name: Suvari'S Location: 23, Sheldon Square, London, W2 6EY Classification: Dry Cleaners Status: Inactive Positional Accuracy: Automatically positioned to the address	A14NE (E)	738	-	526428 181599
125	Contemporary Trade Directory Entries Name: Light Cleaning London Ltd Location: 10 Eastbourne Terrace, London, W2 6LG Classification: Cleaning Services - Domestic Status: Inactive Positional Accuracy: Automatically positioned to the address	A14SE (E)	714	-	526409 181364
125	Contemporary Trade Directory Entries Name: Kvaerner Process Technology Location: 20, Eastbourne Terrace, London, W2 6LE Classification: Engineers - General Status: Inactive Positional Accuracy: Automatically positioned to the address	A14SE (E)	744	-	526434 181330
125	Contemporary Trade Directory Entries Name: Process (Uk) Ltd Location: 20, Eastbourne Terrace, London, W2 6LE Classification: Engineers - General Status: Inactive Positional Accuracy: Automatically positioned to the address	A14SE (E)	744	-	526434 181330
125	Contemporary Trade Directory Entries Name: Nostrum Oil & Gas Location: 20 Eastbourne Terrace, London, W2 6LG Classification: Oil & Gas Exploration Supplies & Services Status: Active Positional Accuracy: Automatically positioned to the address	A14SE (E)	744	-	526434 181330
125	Contemporary Trade Directory Entries Name: C B & I John Brown Location: 20, Eastbourne Terrace, London, W2 6LE Classification: Engineering Services Status: Inactive Positional Accuracy: Automatically positioned to the address	A14SE (E)	744	-	526434 181330
125	Contemporary Trade Directory Entries Name: Ricardo Energy & Environment Location: 30, Eastbourne Terrace, LONDON, W2 6LA Classification: Diesel Engine Equipment & Services Status: Inactive Positional Accuracy: Automatically positioned to the address	A14SE (E)	785	-	526469 181298

Map ID	Details	Quadrant Reference (Compass Direction)	Estimated Distance From Site	Contact	NGR
126	<p>Contemporary Trade Directory Entries</p> <p>Name: Cash Point Systems Location: 12, Sevington Street, London, W9 2QN Classification: Cash Registers & Check-Out Equipment Status: Inactive Positional Accuracy: Automatically positioned to the address</p>	A18NW (N)	719	-	525542 182198
127	<p>Contemporary Trade Directory Entries</p> <p>Name: Parkside Health Nhs Trust Location: The Medical Centre, 7e, Woodfield Road, London, W9 3XZ Classification: Hospitals Status: Inactive Positional Accuracy: Automatically positioned to the address</p>	A17SE (NW)	720	-	525144 181962
128	<p>Contemporary Trade Directory Entries</p> <p>Name: The Comic Art Website Location: 28, Marylands Road, London, W9 2DX Classification: Screen Process Printers Status: Active Positional Accuracy: Automatically positioned to the address</p>	A18NW (NW)	724	-	525391 182153
129	<p>Contemporary Trade Directory Entries</p> <p>Name: Molton Brown Location: 56, Ledbury Road, London, W11 2AJ Classification: Cosmetic Manufacturers Status: Inactive Positional Accuracy: Automatically positioned to the address</p>	A7NE (SW)	724	-	525057 181113
130	<p>Contemporary Trade Directory Entries</p> <p>Name: All Square Location: 104 Talbot Road, Kensington And Chelsea, London, W11 1JR Classification: Lighting Manufacturers Status: Active Positional Accuracy: Automatically positioned to the address</p>	A12SW (W)	726	-	524982 181316
131	<p>Contemporary Trade Directory Entries</p> <p>Name: Diptyque Location: 195, Westbourne Grove, London, W11 2SB Classification: Perfume Suppliers Status: Inactive Positional Accuracy: Automatically positioned to the address</p>	A7NE (SW)	726	-	525097 181045
131	<p>Contemporary Trade Directory Entries</p> <p>Name: Diptyque Location: 195 Westbourne Grove, Kensington And Chelsea, London, W11 2SB Classification: Perfume Suppliers Status: Active Positional Accuracy: Automatically positioned to the address</p>	A7NE (SW)	727	-	525096 181044
131	<p>Contemporary Trade Directory Entries</p> <p>Name: Camper Location: 10a, Ledbury Mews North, London, W11 2AF Classification: Footwear Manufacturers & Wholesale Status: Inactive Positional Accuracy: Automatically positioned to the address</p>	A7NE (SW)	736	-	525098 181026
131	<p>Contemporary Trade Directory Entries</p> <p>Name: Orange Location: 201, Westbourne Grove, London, W11 2SB Classification: Mobile Phone Accessories and Car Kits Status: Inactive Positional Accuracy: Automatically positioned to the address</p>	A7NE (SW)	740	-	525082 181042
132	<p>Contemporary Trade Directory Entries</p> <p>Name: Linde Werdelin Location: Studio 7, Pembridge Studios, 27a, Pembridge Villas, London, W11 3EP Classification: Clocks & Watches - Manufacturers & Wholesalers Status: Inactive Positional Accuracy: Automatically positioned to the address</p>	A7NE (SW)	727	-	525237 180891
132	<p>Contemporary Trade Directory Entries</p> <p>Name: Interior I D Location: Studio 6, Pembridge Studios 27a, Pembridge Villas, London, W11 3EP Classification: Cabinet Makers Status: Active Positional Accuracy: Automatically positioned to the address</p>	A7NE (SW)	728	-	525228 180897
132	<p>Contemporary Trade Directory Entries</p> <p>Name: Linde Werdelin Location: Studio 7, Pembridge Studios, 27A Pembridge Villas, London, W11 3EP Classification: Clocks & Watches - Manufacturers & Wholesalers Status: Inactive Positional Accuracy: Manually positioned to the address or location</p>	A7NE (SW)	728	-	525237 180890

Map ID	Details	Quadrant Reference (Compass Direction)	Estimated Distance From Site	Contact	NGR
132	<p>Contemporary Trade Directory Entries</p> <p>Name: Pro Cleaners Notting Hill Location: 27, Pembridge Villas, London, W11 3EP Classification: Cleaning Services - Domestic Status: Inactive Positional Accuracy: Automatically positioned to the address</p>	A7NE (SW)	737	-	525209 180902
133	<p>Contemporary Trade Directory Entries</p> <p>Name: Alfa Print Design Location: Unit 12 Olympia Mews, London, W2 3SA Classification: Printers Status: Inactive Positional Accuracy: Manually positioned to the address or location</p>	A8SE (S)	731	-	525918 180761
133	<p>Contemporary Trade Directory Entries</p> <p>Name: Carpet Cleaning London Location: Queensway, London, W2 3RS Classification: Cleaning Services - Domestic Status: Inactive Positional Accuracy: Manually positioned within the geographical locality</p>	A8SE (S)	740	-	525907 180748
134	<p>Contemporary Trade Directory Entries</p> <p>Name: G & F Location: 394, Harrow Road, London, W9 2HU Classification: Builders' Merchants Status: Active Positional Accuracy: Automatically positioned to the address</p>	A17SE (NW)	733	-	525207 182045
134	<p>Contemporary Trade Directory Entries</p> <p>Name: Ken'S Garage Location: 36, Chippenham Mews, London, W9 2AW Classification: Garage Services Status: Inactive Positional Accuracy: Automatically positioned to the address</p>	A17SE (NW)	766	-	525184 182070
134	<p>Contemporary Trade Directory Entries</p> <p>Name: Cleaner Maida Vale Location: 36, Chippenham Mews, London, W9 2AW Classification: Cleaning Services - Domestic Status: Active Positional Accuracy: Automatically positioned to the address</p>	A17SE (NW)	767	-	525184 182070
134	<p>Contemporary Trade Directory Entries</p> <p>Name: Coloursonic Location: 40, CHIPPENHAM MEWS, LONDON, W9 2AW Classification: Printers Status: Active Positional Accuracy: Automatically positioned to the address</p>	A17SE (NW)	778	-	525170 182072
134	<p>Contemporary Trade Directory Entries</p> <p>Name: Posters Unlimited Location: 40, Chippenham Mews, London, W9 2AW Classification: Printers Status: Inactive Positional Accuracy: Automatically positioned to the address</p>	A17SE (NW)	778	-	525170 182072
135	<p>Contemporary Trade Directory Entries</p> <p>Name: Wavevend Communications Ltd Location: 17B, PINDOCK MEWS, LONDON, W9 2PY Classification: Radio Communication Equipment Status: Active Positional Accuracy: Automatically positioned to the address</p>	A18NE (N)	737	-	525882 182206
136	<p>Contemporary Trade Directory Entries</p> <p>Name: The Naturalmat Company Location: 99, TALBOT ROAD, LONDON, W11 2AT Classification: Bed & Mattress Manufacturers Status: Active Positional Accuracy: Automatically positioned to the address</p>	A12SW (W)	746	-	524970 181280
136	<p>Contemporary Trade Directory Entries</p> <p>Name: Treehouse Flooring Location: 116, Talbot Road, London, W11 1JR Classification: Furniture Manufacturers - Home & Office Status: Inactive Positional Accuracy: Automatically positioned to the address</p>	A12SW (W)	769	-	524941 181305
136	<p>Contemporary Trade Directory Entries</p> <p>Name: Blaze Image Location: 111, Talbot Road, London, W11 2AT Classification: Photographic Processors Status: Inactive Positional Accuracy: Automatically positioned to the address</p>	A12SW (W)	778	-	524939 181269

Map ID	Details	Quadrant Reference (Compass Direction)	Estimated Distance From Site	Contact	NGR
137	Contemporary Trade Directory Entries Name: Bryan Cleaners Location: 22 Goldney Rd, London, W9 2AX Classification: Commercial Cleaning Services Status: Inactive Positional Accuracy: Automatically positioned to the address	A17SE (NW)	746	-	525269 182110
138	Contemporary Trade Directory Entries Name: K D C S (London) Ltd Location: Flat 155, Queensway Court, Queensway, London, W2 4QT Classification: Commercial Cleaning Services Status: Inactive Positional Accuracy: Automatically positioned to the address	A8SE (S)	750	-	525859 180725
138	Contemporary Trade Directory Entries Name: U T S (London) Location: 23-25, Queensway, London, W2 4QJ Classification: Perfume Suppliers Status: Inactive Positional Accuracy: Automatically positioned to the address	A8SE (S)	750	-	525859 180725
138	Contemporary Trade Directory Entries Name: Global Trade & Transport Ltd Location: Flat 11, Queens Court, Queensway, London, W2 4QN Classification: Road Haulage Services Status: Inactive Positional Accuracy: Automatically positioned to the address	A8SE (S)	750	-	525859 180725
138	Contemporary Trade Directory Entries Name: Dandanah Location: 35, Queensway, London, W2 4QJ Classification: Cleaning Services - Domestic Status: Inactive Positional Accuracy: Manually positioned to the address or location	A8SE (S)	750	-	525859 180725
138	Contemporary Trade Directory Entries Name: Office & General Cleaning Location: 23-25, Queensway, London, W2 4QJ Classification: Cleaning Services - Commercial Status: Inactive Positional Accuracy: Automatically positioned in the proximity of the address	A8SE (S)	764	-	525861 180711
139	Contemporary Trade Directory Entries Name: Central Wash Launderettes Ltd Location: First Floor Flat, 91, Moscow Road, London, W2 4EL Classification: Dry Cleaners Status: Active Positional Accuracy: Automatically positioned to the address	A8SW (S)	754	-	525479 180734
140	Contemporary Trade Directory Entries Name: Anya Hindmarch Location: 63a, Ledbury Road, LONDON, W11 2AD Classification: Bags, Belts & Accessories - Manufacturers & Suppliers Status: Inactive Positional Accuracy: Automatically positioned to the address	A7NE (SW)	758	-	525036 181081
140	Contemporary Trade Directory Entries Name: Old English Ltd Location: 190, Westbourne Grove, London, W11 2RH Classification: Furniture - Reproduction Status: Inactive Positional Accuracy: Automatically positioned to the address	A7NW (SW)	792	-	525010 181058
141	Contemporary Trade Directory Entries Name: Wytham Hall Location: 117, Sutherland Avenue, London, W9 2QJ Classification: Boatbuilders & Repairers Status: Inactive Positional Accuracy: Automatically positioned to the address	A18NE (N)	759	-	525809 182244
142	Contemporary Trade Directory Entries Name: Amberley Coachworks (Uk) Ltd Location: 32a, Goldney Road, London, W9 2AX Classification: Car Body Repairs Status: Inactive Positional Accuracy: Automatically positioned to the address	A17SE (NW)	761	-	525220 182092
142	Contemporary Trade Directory Entries Name: Goldney Repair Centre Ltd Location: 32a, Goldney Road, London, W9 2AX Classification: Car Body Repairs Status: Inactive Positional Accuracy: Manually positioned to the address or location	A17SE (NW)	761	-	525220 182092

Map ID	Details	Quadrant Reference (Compass Direction)	Estimated Distance From Site	Contact	NGR
143	<p>Contemporary Trade Directory Entries</p> <p>Name: Wiggins Autos Location: 7-8, Powis Mews, London, W11 1JN Classification: Garage Services Status: Active Positional Accuracy: Manually positioned to the address or location</p>	A12SW (W)	762	-	524938 181363
143	<p>Contemporary Trade Directory Entries</p> <p>Name: Union Market Location: 16-19, Powis Mews, London, W11 1JN Classification: Food Products - Manufacturers Status: Inactive Positional Accuracy: Automatically positioned to the address</p>	A12SW (W)	769	-	524934 181343
144	<p>Contemporary Trade Directory Entries</p> <p>Name: Masterclean Location: 16 Formosa Street, Westminster, London, W9 1EE Classification: Dry Cleaners Status: Active Positional Accuracy: Automatically positioned to the address</p>	A18NE (NE)	764	-	526005 182192
144	<p>Contemporary Trade Directory Entries</p> <p>Name: Dasini Location: 16, Formosa Street, London, W9 1EE Classification: Dry Cleaners Status: Inactive Positional Accuracy: Automatically positioned to the address</p>	A18NE (NE)	764	-	526005 182192
144	<p>Contemporary Trade Directory Entries</p> <p>Name: Direct Telecom Systems Ltd Location: 12, Formosa Street, London, W9 1EE Classification: Telecommunications Equipment & Systems Status: Inactive Positional Accuracy: Automatically positioned to the address</p>	A18NE (NE)	775	-	526017 182199
144	<p>Contemporary Trade Directory Entries</p> <p>Name: Taous One Hardware Ltd Location: 10 Formosa Street, Westminster, London, W9 1EE Classification: Hardware Status: Active Positional Accuracy: Automatically positioned to the address</p>	A18NE (NE)	778	-	526023 182200
144	<p>Contemporary Trade Directory Entries</p> <p>Name: Formosa Location: 10, Formosa Street, London, W9 1EE Classification: Laundries & Launderettes Status: Inactive Positional Accuracy: Automatically positioned to the address</p>	A18NE (NE)	778	-	526023 182200
145	<p>Contemporary Trade Directory Entries</p> <p>Name: Cleaning Services Bayswater Location: 19, Leinster Gardens, London, W2 3AN Classification: Steam Cleaning Services Status: Inactive Positional Accuracy: Automatically positioned to the address</p>	A9NW (SE)	768	-	526141 180829
146	<p>Contemporary Trade Directory Entries</p> <p>Name: Cleaning Services Bayswater Location: London, W2 3an Classification: Cleaning Services - Domestic Status: Active Positional Accuracy: Manually positioned within the geographical locality</p>	A9NW (SE)	785	-	526165 180825
146	<p>Contemporary Trade Directory Entries</p> <p>Name: Hi-Speed Photos Location: 29, Leinster Terrace, London, W2 3ET Classification: Photographic Processors Status: Inactive Positional Accuracy: Automatically positioned to the address</p>	A9SW (SE)	821	-	526160 180778
147	<p>Contemporary Trade Directory Entries</p> <p>Name: Travis Perkins Plc Location: 149, HARROW ROAD, LONDON, W2 6NA Classification: Builders' Merchants Status: Active Positional Accuracy: Automatically positioned to the address</p>	A14NE (E)	787	-	526469 181648
148	<p>Contemporary Trade Directory Entries</p> <p>Name: Bayswater Carpet Cleaning Location: 9, Orme Court, London, W2 4RL Classification: Cleaning Services - Domestic Status: Inactive Positional Accuracy: Automatically positioned to the address</p>	A8SE (S)	799	-	525768 180661

Map ID	Details	Quadrant Reference (Compass Direction)	Estimated Distance From Site	Contact	NGR
148	<p>Contemporary Trade Directory Entries</p> <p>Name: Girlie Products (UK) Location: 9, Orme Court, London, W2 4RL Classification: Toiletries Status: Inactive Positional Accuracy: Manually positioned to the address or location</p>	A8SE (S)	799	-	525768 180661
149	<p>Contemporary Trade Directory Entries</p> <p>Name: Jeeves Of Belgravia Location: 49-49a, Ledbury Road, London, W11 2AA Classification: Dry Cleaners Status: Active Positional Accuracy: Automatically positioned to the address</p>	A7NE (SW)	800	-	525054 180978
149	<p>Contemporary Trade Directory Entries</p> <p>Name: Wild At Heart Location: 49a, Ledbury Road, LONDON, W11 2AA Classification: Homefurnishings - Manufacturers Status: Inactive Positional Accuracy: Automatically positioned to the address</p>	A7NE (SW)	800	-	525054 180978
149	<p>Contemporary Trade Directory Entries</p> <p>Name: Jeeves Location: 49 Ledbury Road, London, W11 2AA Classification: Dry Cleaners Status: Active Positional Accuracy: Automatically positioned to the address</p>	A7NE (SW)	801	-	525053 180977
149	<p>Contemporary Trade Directory Entries</p> <p>Name: Durkan Patterned Carpet Location: 41, Ledbury Road, London, W11 2AA Classification: Carpets & Rugs - Manufacturers Status: Inactive Positional Accuracy: Automatically positioned to the address</p>	A7NE (SW)	812	-	525059 180950
150	<p>Contemporary Trade Directory Entries</p> <p>Name: C N W L Nhs Foundation Trust Location: Centre Building 7a, Woodfield Road, London, W9 2NW Classification: Hospitals Status: Inactive Positional Accuracy: Automatically positioned to the address</p>	A17SW (NW)	805	-	525017 181935
151	<p>Contemporary Trade Directory Entries</p> <p>Name: E C S T Location: Flat 1,116 Sutherland Avenue, Westminster, London, W9 2QP Classification: Mechanical Engineers Status: Active Positional Accuracy: Automatically positioned to the address</p>	A18NE (N)	810	-	525791 182298
152	<p>Contemporary Trade Directory Entries</p> <p>Name: Q-Park Queensway Location: 26, Queensway, London, W2 3RX Classification: Car Painters & Sprayers Status: Inactive Positional Accuracy: Automatically positioned to the address</p>	A8SE (S)	815	-	525914 180672
152	<p>Contemporary Trade Directory Entries</p> <p>Name: Ossclean Service Ltd. Location: Flat 26, Consort House, Queensway, London, W2 3RX Classification: Cleaning Services - Domestic Status: Inactive Positional Accuracy: Automatically positioned to the address</p>	A8SE (S)	815	-	525914 180672
152	<p>Contemporary Trade Directory Entries</p> <p>Name: Ossclean Service Ltd Location: 26, Queensway, London, W2 3RX Classification: Commercial Cleaning Services Status: Inactive Positional Accuracy: Automatically positioned to the address</p>	A8SE (S)	815	-	525914 180672
152	<p>Contemporary Trade Directory Entries</p> <p>Name: M & A Group Location: 7, Queensway, London, W2 4QJ Classification: Cargo Handling Services Status: Inactive Positional Accuracy: Automatically positioned to the address</p>	A8SE (S)	842	-	525886 180637
153	<p>Contemporary Trade Directory Entries</p> <p>Name: London Prestige Chauffeurs Location: Flat 1,52 Westbourne Terrace, London, W2 6AU Classification: Car Engine Tuning & Diagnostic Services Status: Inactive Positional Accuracy: Automatically positioned to the address</p>	A9NE (SE)	826	-	526453 181116

Map ID	Details	Quadrant Reference (Compass Direction)	Estimated Distance From Site	Contact	NGR
153	<p>Contemporary Trade Directory Entries</p> <p>Name: Tower Structures Marketing Co Ltd Location: 44, Westbourne Terrace, London, W2 3UH Classification: Radio Communication Equipment Status: Inactive Positional Accuracy: Automatically positioned to the address</p>	A9NE (SE)	857	-	526475 181091
154	<p>Contemporary Trade Directory Entries</p> <p>Name: Light Source Location: Studio 2,27 Colville Terrace, Kensington And Chelsea, London, W11 2BU Classification: Lighting Manufacturers Status: Active Positional Accuracy: Automatically positioned to the address</p>	A12SW (SW)	826	-	524925 181157
154	<p>Contemporary Trade Directory Entries</p> <p>Name: Julie Bell Location: 6, Colville Mews, London, W11 2DA Classification: Stationery Manufacturers Status: Inactive Positional Accuracy: Automatically positioned to the address</p>	A7NW (SW)	841	-	524919 181132
155	<p>Contemporary Trade Directory Entries</p> <p>Name: First Centrewest Location: Westbourne Park Garage, Great Western Road, London, W9 3NW Classification: Bus & Coach Operators & Stations Status: Inactive Positional Accuracy: Automatically positioned to the address</p>	A17SW (NW)	835	-	524946 181872
155	<p>Contemporary Trade Directory Entries</p> <p>Name: Westbourne Park Bus Garage Location: Westbourne Park Garage, Great Western Road, London, W9 3NW Classification: Garage Services Status: Inactive Positional Accuracy: Manually positioned to the address or location</p>	A17SW (NW)	835	-	524946 181872
156	<p>Contemporary Trade Directory Entries</p> <p>Name: Scott Howard Location: 13, Craven Hill, London, W2 3EN Classification: Furniture Manufacturers - Home & Office Status: Inactive Positional Accuracy: Manually positioned to the address or location</p>	A9NW (SE)	838	-	526297 180869
157	<p>Contemporary Trade Directory Entries</p> <p>Name: Origin Products Ltd Location: 10, Lambton Place, London, W11 2SH Classification: Toys, Games & Sporting Goods - Manufacturers Status: Inactive Positional Accuracy: Automatically positioned in the proximity of the address</p>	A7NW (SW)	839	-	524994 180995
158	<p>Contemporary Trade Directory Entries</p> <p>Name: The Washing Machine Centre Location: Flat 3, Leamington House, Tavistock Road, London, W11 1AU Classification: Washing Machines - Servicing & Repairs Status: Inactive Positional Accuracy: Automatically positioned to the address</p>	A12NW (W)	841	-	524863 181642
159	<p>Contemporary Trade Directory Entries</p> <p>Name: Hawes & Curtis Location: Bridge House, 63-65, North Wharf Road, London, W2 1LA Classification: Shirt Makers Status: Inactive Positional Accuracy: Automatically positioned to the address</p>	A14NE (E)	843	-	526534 181593
160	<p>Contemporary Trade Directory Entries</p> <p>Name: Green 4 Location: Clanricarde Gdns, London, W2 4JW Classification: Cleaning Services - Domestic Status: Inactive Positional Accuracy: Manually positioned to the road within the address or location</p>	A8SW (S)	848	-	525464 180640
160	<p>Contemporary Trade Directory Entries</p> <p>Name: Home Helpline Location: Clanricarde Gdns, London, W2 4NA Classification: Cleaning Services - Domestic Status: Inactive Positional Accuracy: Manually positioned to the road within the address or location</p>	A8SW (S)	892	-	525475 180592
160	<p>Contemporary Trade Directory Entries</p> <p>Name: Home Help Line Agency Location: Clanricarde Gdns, London, W2 4NA Classification: Cleaning Services - Domestic Status: Inactive Positional Accuracy: Manually positioned to the road within the address or location</p>	A8SW (S)	903	-	525478 180580

Map ID	Details	Quadrant Reference (Compass Direction)	Estimated Distance From Site	Contact	NGR
161	<p>Contemporary Trade Directory Entries</p> <p>Name: Ctl Packaging Location: 61 Delaware Rd, London, W9 2LH Classification: Packaging Materials Manufacturers & Suppliers Status: Inactive Positional Accuracy: Manually positioned to the road within the address or location</p>	A18NW (N)	852	-	525633 182344
162	<p>Contemporary Trade Directory Entries</p> <p>Name: Cleaners Paddington Location: Paddington Station, Praed Street, London, W2 1RH Classification: Carpet, Curtain & Upholstery Cleaners Status: Inactive Positional Accuracy: Automatically positioned to the address</p>	A14SE (E)	855	-	526556 181417
162	<p>Contemporary Trade Directory Entries</p> <p>Name: Centre West London Buses Ltd Location: MacMillan House, Paddington Station, London, W2 1TY Classification: Bus & Coach Operators & Stations Status: Inactive Positional Accuracy: Automatically positioned to the address</p>	A14SE (E)	855	-	526556 181417
162	<p>Contemporary Trade Directory Entries</p> <p>Name: First London & Berkshire Buses Location: MacMillan House, Paddington Station, London, W2 1TY Classification: Bus & Coach Operators & Stations Status: Inactive Positional Accuracy: Automatically positioned to the address</p>	A14SE (E)	855	-	526556 181417
162	<p>Contemporary Trade Directory Entries</p> <p>Name: Airport Express Location: Room A/400, MacMillan House, Paddington Station, London, W2 1FT Classification: Railways Status: Inactive Positional Accuracy: Manually positioned to the address or location</p>	A14SE (E)	855	-	526556 181417
163	<p>Contemporary Trade Directory Entries</p> <p>Name: Happy Spaces Location: 48, Oakington Road, London, W9 2DH Classification: Wallpapers & Wall Coverings Status: Inactive Positional Accuracy: Automatically positioned to the address</p>	A17NE (NW)	857	-	525285 182249
164	<p>Contemporary Trade Directory Entries</p> <p>Name: Munola Location: 31, Powis Square, London, W11 2AY Classification: Food Products - Manufacturers Status: Inactive Positional Accuracy: Automatically positioned to the address</p>	A12SW (W)	863	-	524850 181280
165	<p>Contemporary Trade Directory Entries</p> <p>Name: Health Protection (London) Location: 40, Eastbourne Terrace, London, W2 3QR Classification: Laboratories Status: Inactive Positional Accuracy: Automatically positioned to the address</p>	A14SE (E)	866	-	526536 181226
166	<p>Contemporary Trade Directory Entries</p> <p>Name: Shelle Bayswater Location: 104-105 Bayswater Road, London, W2 3HT Classification: Petrol Filling Stations Status: Inactive Positional Accuracy: Manually positioned within the geographical locality</p>	A8SE (S)	870	-	526004 180643
167	<p>Contemporary Trade Directory Entries</p> <p>Name: Eagle Transport Ltd Location: 57, Edbrooke Road, London, W9 2DE Classification: Road Haulage Services Status: Inactive Positional Accuracy: Automatically positioned to the address</p>	A17NE (NW)	871	-	525216 182225
168	<p>Contemporary Trade Directory Entries</p> <p>Name: Oscar Jacobson Uk Ltd Location: 27, Lancaster Mews, London, W2 3QE Classification: Clothing & Fabrics - Manufacturers Status: Inactive Positional Accuracy: Automatically positioned to the address</p>	A9NE (SE)	882	-	526374 180889
168	<p>Contemporary Trade Directory Entries</p> <p>Name: Alfa Romeo Ramponi Location: 23, Lancaster Mews, London, W2 3QE Classification: Car Dealers Status: Inactive Positional Accuracy: Automatically positioned to the address</p>	A9NE (SE)	907	-	526399 180879

Map ID	Details	Quadrant Reference (Compass Direction)	Estimated Distance From Site	Contact	NGR
169	<p>Contemporary Trade Directory Entries</p> <p>Name: Springs Location: Leinster Mews, London, W2 3EY Classification: Garage Services Status: Inactive Positional Accuracy: Manually positioned to the road within the address or location</p>	A9SW (SE)	882	-	526249 180768
169	<p>Contemporary Trade Directory Entries</p> <p>Name: Iss Hotel Services Location: 66, Lancaster Gate, London, W2 3NZ Classification: Commercial Cleaning Services Status: Inactive Positional Accuracy: Automatically positioned to the address</p>	A9SW (SE)	889	-	526234 180746
170	<p>Contemporary Trade Directory Entries</p> <p>Name: Anderson Cleaning Location: 1, Craven Terrace, London, W2 3QD Classification: Commercial Cleaning Services Status: Inactive Positional Accuracy: Automatically positioned to the address</p>	A9NE (SE)	889	-	526422 180938
170	<p>Contemporary Trade Directory Entries</p> <p>Name: Cassoni Louis & Co Location: 30-31, Lancaster Mews, London, W2 3QE Classification: Car Dealers Status: Inactive Positional Accuracy: Automatically positioned to the address</p>	A9NE (SE)	893	-	526402 180905
170	<p>Contemporary Trade Directory Entries</p> <p>Name: Ramtoni Rockell Sales Location: 30-31, Lancaster Mews, London, W2 3QE Classification: Car Dealers Status: Inactive Positional Accuracy: Manually positioned to the address or location</p>	A9NE (SE)	893	-	526402 180905
170	<p>Contemporary Trade Directory Entries</p> <p>Name: Pristine Dry Cleaners Location: 2a, Craven Terrace, London, W2 3QD Classification: Dry Cleaners Status: Active Positional Accuracy: Automatically positioned to the address</p>	A9NE (SE)	896	-	526426 180932
171	<p>Contemporary Trade Directory Entries</p> <p>Name: Bayswater Cleaners Location: 104a Bayswater Rd, London, W2 3HL Classification: Cleaning Services - Domestic Status: Inactive Positional Accuracy: Manually positioned within the geographical locality</p>	A9SW (SE)	893	-	526109 180664
171	<p>Contemporary Trade Directory Entries</p> <p>Name: Shell (Uk) Ltd Location: 104-105, Bayswater Road, London, W2 3HJ Classification: Petrol Filling Stations - 24 Hour Status: Inactive Positional Accuracy: Automatically positioned to the address</p>	A9SW (SE)	893	-	526109 180664
171	<p>Contemporary Trade Directory Entries</p> <p>Name: Shell Location: 104-105 Bayswater Road, Westminster, London, W2 3HT Classification: Petrol Filling Stations Status: Active Positional Accuracy: Manually positioned to the address or location</p>	A9SW (SE)	894	-	526108 180663
171	<p>Contemporary Trade Directory Entries</p> <p>Name: Shell Service Station Location: 104-105 Bayswater Road, London, W2 3HT Classification: Petrol Filling Stations Status: Inactive Positional Accuracy: Manually positioned to the address or location</p>	A9SW (SE)	914	-	526121 180647
172	<p>Contemporary Trade Directory Entries</p> <p>Name: Proto Communications Ltd Location: 56, Pembroke Villas, London, W11 3EG Classification: Telecommunications Equipment & Systems Status: Inactive Positional Accuracy: Automatically positioned to the address</p>	A7SE (SW)	901	-	525139 180747
173	<p>Contemporary Trade Directory Entries</p> <p>Name: Big Table Location: 56, GREAT WESTERN ROAD, LONDON, W9 3BT Classification: Bed & Mattress Manufacturers Status: Active Positional Accuracy: Automatically positioned to the address</p>	A17SW (NW)	902	-	524868 181864

Map ID	Details	Quadrant Reference (Compass Direction)	Estimated Distance From Site	Contact	NGR
174	<p>Contemporary Trade Directory Entries</p> <p>Name: Travis Perkins Trading Co Ltd Location: 121-137, Harrow Road, London, W2 1JP Classification: Builders' Merchants Status: Inactive Positional Accuracy: Automatically positioned to the address</p>	A14NE (E)	902	-	526588 181633
174	<p>Contemporary Trade Directory Entries</p> <p>Name: U Park - Car Park Site Office Location: Apartment 507, Marshall Building, 3, Hermitage Street, London, W2 1PB Classification: Car Painters & Sprayers Status: Inactive Positional Accuracy: Automatically positioned to the address</p>	A14NE (E)	931	-	526618 181631
175	<p>Contemporary Trade Directory Entries</p> <p>Name: Star Service Stations Location: 230 Westbourne Gro, London, W11 2SE Classification: Petrol Filling Stations - 24 Hour Status: Inactive Positional Accuracy: Manually positioned to the address or location</p>	A7NW (SW)	902	-	524894 181040
176	<p>Contemporary Trade Directory Entries</p> <p>Name: Spring'S Location: 16, Leinster Mews, London, W2 3EY Classification: Garage Services Status: Inactive Positional Accuracy: Automatically positioned to the address</p>	A9SW (SE)	912	-	526314 180782
177	<p>Contemporary Trade Directory Entries</p> <p>Name: Gin Company Ltd Location: Flat 1, St. Marys Mansions, St. Marys Terrace, London, W2 1SQ Classification: Clothing & Fabrics - Manufacturers Status: Inactive Positional Accuracy: Manually positioned to the address or location</p>	A19SE (NE)	913	-	526538 181849
177	<p>Contemporary Trade Directory Entries</p> <p>Name: Alesta Cleaning Location: Maida Avenue, London, W2 1SY Classification: Commercial Cleaning Services Status: Inactive Positional Accuracy: Manually positioned within the geographical locality</p>	A19SE (NE)	918	-	526525 181890
178	<p>Contemporary Trade Directory Entries</p> <p>Name: Carpet & Upholstery Cleaning London Location: 37B, WESTBOURNE TERRACE, LONDON, W2 3UR Classification: Cleaning Services - Domestic Status: Active Positional Accuracy: Automatically positioned to the address</p>	A9NE (E)	921	-	526558 181122
178	<p>Contemporary Trade Directory Entries</p> <p>Name: Forestal Mimosa Ltd Location: 1, Chilworth Mews, London, W2 3RG Classification: Hide & Skin Merchants Status: Inactive Positional Accuracy: Automatically positioned to the address</p>	A9NE (E)	923	-	526566 181136
178	<p>Contemporary Trade Directory Entries</p> <p>Name: First Location: 50, Eastbourne Terrace, London, W2 6LG Classification: Bus & Coach Operators & Stations Status: Inactive Positional Accuracy: Manually positioned to the address or location</p>	A14SE (E)	926	-	526582 181171
178	<p>Contemporary Trade Directory Entries</p> <p>Name: Brookford Retail Ltd Location: 14, Craven Road, London, W2 3PX Classification: Dry Cleaners Status: Inactive Positional Accuracy: Automatically positioned to the address</p>	A14SE (E)	945	-	526593 181147
178	<p>Contemporary Trade Directory Entries</p> <p>Name: Harlequin Express Location: 14, Craven Road, London, W2 3PX Classification: Dry Cleaners Status: Inactive Positional Accuracy: Automatically positioned to the address</p>	A14SE (E)	945	-	526593 181147
179	<p>Contemporary Trade Directory Entries</p> <p>Name: Prestige French Polishing Location: 65-69, Linden Gardens, London, W2 4HJ Classification: French Polishing Status: Inactive Positional Accuracy: Automatically positioned to the address</p>	A7SE (S)	922	-	525354 180600

Map ID	Details	Quadrant Reference (Compass Direction)	Estimated Distance From Site	Contact	NGR
180	Contemporary Trade Directory Entries Name: Domestic Bliss Ltd Location: 150, Sutherland Avenue, London, W9 1HP Classification: Cleaning Services - Domestic Status: Inactive Positional Accuracy: Automatically positioned to the address	A18NE (N)	924	-	525924 182388
181	Contemporary Trade Directory Entries Name: 123 Cleaners Location: 123, Shirland Road, London, W9 2EW Classification: Laundries & Launderettes Status: Inactive Positional Accuracy: Automatically positioned to the address	A18NW (N)	925	-	525453 182388
181	Contemporary Trade Directory Entries Name: 123 Cleaners Location: 123, Shirland Road, London, W9 2EW Classification: Laundries & Launderettes Status: Active Positional Accuracy: Automatically positioned to the address	A18NW (N)	925	-	525453 182388
182	Contemporary Trade Directory Entries Name: Mitsubishi Hitachi Power Sytems Europe Ltd Location: The Point, London, W2 1AF Classification: Engineers - General Status: Active Positional Accuracy: Automatically positioned to the address	A14NE (E)	927	-	526626 181526
182	Contemporary Trade Directory Entries Name: Highline Products & Services Location: 120 North Wharf Road, London, W2 1LF Classification: Cleaning Materials & Equipment Status: Inactive Positional Accuracy: Manually positioned to the road within the address or location	A14NE (E)	964	-	526660 181559
183	Contemporary Trade Directory Entries Name: I Rankin Location: Rankin House, 97c, Elgin Avenue, London, W9 2DA Classification: Textile Manufacturing Status: Inactive Positional Accuracy: Automatically positioned to the address	A18NW (N)	943	-	525366 182380
183	Contemporary Trade Directory Entries Name: Slumberfleece Ltd Location: Rankin House, 97c, Elgin Avenue, London, W9 2DA Classification: Textile Manufacturing Status: Inactive Positional Accuracy: Automatically positioned to the address	A18NW (N)	943	-	525366 182380
183	Contemporary Trade Directory Entries Name: Slumber Fleece Location: Rankin House, 97c, Elgin Avenue, London, W9 2DA Classification: Textile Manufacturing Status: Inactive Positional Accuracy: Automatically positioned to the address	A18NW (N)	943	-	525366 182380
184	Contemporary Trade Directory Entries Name: Clean Team Location: Flat 1, 40, Woodfield Road, London, W9 2BE Classification: Cleaning Services - Domestic Status: Inactive Positional Accuracy: Automatically positioned to the address	A17SW (NW)	943	-	524891 181994
184	Contemporary Trade Directory Entries Name: Tarmac Location: Paddington New Yard, Great Western Road, London, W9 3NW Classification: Concrete Products Status: Active Positional Accuracy: Manually positioned within the geographical locality	A17SW (NW)	963	-	524873 182004
184	Contemporary Trade Directory Entries Name: All-Bin Used Tyres Location: The Arches, Great Western Rd, London, W9 3NW Classification: Tyre Dealers Status: Inactive Positional Accuracy: Manually positioned to the road within the address or location	A17SW (NW)	987	-	524853 182016
185	Contemporary Trade Directory Entries Name: Nottinghill Laundrette Location: 12, Notting Hill Gate, London, W11 3JE Classification: Laundries & Launderettes Status: Inactive Positional Accuracy: Automatically positioned to the address	A8SW (S)	944	-	525466 180541

Map ID	Details	Quadrant Reference (Compass Direction)	Estimated Distance From Site	Contact	NGR
185	<p>Contemporary Trade Directory Entries</p> <p>Name: 118 Cleaning Location: Notting Hill Gate, London, W11 3JE Classification: Carpet, Curtain & Upholstery Cleaners Status: Inactive Positional Accuracy: Manually positioned within the geographical locality</p>	A8SW (S)	960	-	525451 180528
185	<p>Contemporary Trade Directory Entries</p> <p>Name: London Boys Scrap Yards In Notting Hill Location: 22, Notting Hill Gate, London, W11 3JE Classification: Car Breakers & Dismantlers Status: Inactive Positional Accuracy: Automatically positioned to the address</p>	A8SW (S)	966	-	525440 180524
185	<p>Contemporary Trade Directory Entries</p> <p>Name: Yas With Love Location: 22, Notting Hill Gate, London, W11 3JE Classification: Greeting Card Publishers & Wholesalers Status: Inactive Positional Accuracy: Automatically positioned to the address</p>	A8SW (S)	966	-	525440 180524
185	<p>Contemporary Trade Directory Entries</p> <p>Name: Mayfair Cleaners Location: 22, Notting Hill Gate, London, W11 3JE Classification: Cleaning Services - Domestic Status: Inactive Positional Accuracy: Manually positioned to the address or location</p>	A8SW (S)	966	-	525440 180524
185	<p>Contemporary Trade Directory Entries</p> <p>Name: Gas & Electricity Maintenance Contractors Location: 22, Notting Hill Gate, London, W11 3JE Classification: Electricity Companies Status: Inactive Positional Accuracy: Manually positioned to the address or location</p>	A8SW (S)	966	-	525440 180524
185	<p>Contemporary Trade Directory Entries</p> <p>Name: Notting Hill Cleaners Location: 22, Notting Hill Gate, London, W11 3JE Classification: Commercial Cleaning Services Status: Active Positional Accuracy: Automatically positioned to the address</p>	A8SW (S)	967	-	525440 180524
185	<p>Contemporary Trade Directory Entries</p> <p>Name: Nottinghill Cleaning & Maintenance Service Location: Suite 223,22 Notting Hill Gate, London, W11 3JE Classification: Commercial Cleaning Services Status: Active Positional Accuracy: Manually positioned to the address or location</p>	A8SW (S)	967	-	525440 180524
186	<p>Contemporary Trade Directory Entries</p> <p>Name: Perfect Dry Cleaners Location: 14, ALL SAINTS ROAD, LONDON, W11 1HH Classification: Dry Cleaners Status: Active Positional Accuracy: Automatically positioned to the address</p>	A12SW (W)	950	-	524743 181417
186	<p>Contemporary Trade Directory Entries</p> <p>Name: Auracle Sound Ltd Location: Unit 14 The Apollo,18 All Saints Road, London, W11 1HH Classification: Sound Equipment Systems Manufacturers Status: Inactive Positional Accuracy: Automatically positioned to the address</p>	A12SW (W)	950	-	524743 181429
186	<p>Contemporary Trade Directory Entries</p> <p>Name: Tonos Records Location: Unit 1, 18, All Saints Road, London, W11 1HH Classification: Copying & Duplicating Services Status: Inactive Positional Accuracy: Automatically positioned to the address</p>	A12SW (W)	950	-	524743 181430
187	<p>Contemporary Trade Directory Entries</p> <p>Name: Bespoke Blind Co Location: 45, Elgin Avenue, London, W9 3PP Classification: Blinds, Awnings & Canopies Status: Inactive Positional Accuracy: Automatically positioned to the address</p>	A17NE (NW)	953	-	525111 182251
187	<p>Contemporary Trade Directory Entries</p> <p>Name: City Dry Cleaners Location: 51, Elgin Avenue, London, W9 3PP Classification: Dry Cleaners Status: Inactive Positional Accuracy: Automatically positioned to the address</p>	A17NE (NW)	953	-	525111 182251

Map ID	Details	Quadrant Reference (Compass Direction)	Estimated Distance From Site	Contact	NGR
187	<p>Contemporary Trade Directory Entries</p> <p>Name: Bespoke Blind Co Ltd Location: 45, Elgin Avenue, London, W9 3PP Classification: Blinds, Awnings & Canopies Status: Inactive Positional Accuracy: Automatically positioned to the address</p>	A17NE (NW)	954	-	525096 182241
188	<p>Contemporary Trade Directory Entries</p> <p>Name: Powervibe Fitness Studios Location: 1, All Saints Road, London, W11 1HA Classification: Power Transmission Equipment Status: Active Positional Accuracy: Automatically positioned to the address</p>	A12SW (W)	961	-	524737 181374
189	<p>Contemporary Trade Directory Entries</p> <p>Name: Medimpex (Uk) Ltd Location: 127, Shirland Road, London, W9 2EP Classification: Chemists' & Pharmacists' Suppliers & Wholesalers Status: Inactive Positional Accuracy: Automatically positioned to the address</p>	A18NW (N)	962	-	525408 182414
189	<p>Contemporary Trade Directory Entries</p> <p>Name: Gedeon Richter UK Location: 127, SHIRLAND ROAD, LONDON, W9 2EP Classification: Pharmaceutical Manufacturers & Distributors Status: Active Positional Accuracy: Automatically positioned to the address</p>	A18NW (N)	962	-	525408 182414
189	<p>Contemporary Trade Directory Entries</p> <p>Name: Mpx International Location: Flat, 127, Shirland Road, London, W9 2EP Classification: Pharmaceutical Manufacturers & Distributors Status: Inactive Positional Accuracy: Automatically positioned to the address</p>	A18NW (N)	962	-	525408 182414
190	<p>Contemporary Trade Directory Entries</p> <p>Name: Notting Hill Garage Location: 16a, Portobello Road, London, W11 3DH Classification: Garage Services Status: Active Positional Accuracy: Automatically positioned to the address</p>	A7SE (SW)	965	-	525116 180684
190	<p>Contemporary Trade Directory Entries</p> <p>Name: The Local Rubbish Man With A Van Location: 10, Portobello Road, London, W11 3DG Classification: Rubbish Clearance Status: Inactive Positional Accuracy: Automatically positioned to the address</p>	A7SE (SW)	965	-	525131 180674
190	<p>Contemporary Trade Directory Entries</p> <p>Name: Portobello Garage Location: 16A Portobello Rd, London, W11 3DG Classification: Garage Services Status: Inactive Positional Accuracy: Manually positioned to the road within the address or location</p>	A7SE (SW)	979	-	525106 180674
190	<p>Contemporary Trade Directory Entries</p> <p>Name: Vanderhurd Studio Ltd Location: 17, Portobello Road, London, W11 3DA Classification: Textile Manufacturing Status: Inactive Positional Accuracy: Automatically positioned to the address</p>	A7SE (SW)	990	-	525114 180654
191	<p>Contemporary Trade Directory Entries</p> <p>Name: Hirst Antiques Location: 59, Pembridge Road, London, W11 3HG Classification: Jewellery Manufacturers & Repairers Status: Inactive Positional Accuracy: Automatically positioned to the address</p>	A7SE (SW)	965	-	525166 180649
191	<p>Contemporary Trade Directory Entries</p> <p>Name: Metro Floor Ltd Location: 53, Pembridge Road, London, W11 3HG Classification: Floorcoverings - Manufacturers & Wholesalers Status: Inactive Positional Accuracy: Automatically positioned to the address</p>	A7SE (SW)	975	-	525172 180634
192	<p>Contemporary Trade Directory Entries</p> <p>Name: Virokill Ltd Location: 26, Elgin Avenue, London, W9 3QT Classification: Hygiene & Cleansing Services Status: Active Positional Accuracy: Automatically positioned to the address</p>	A17NW (NW)	970	-	524981 182156

Map ID	Details	Quadrant Reference (Compass Direction)	Estimated Distance From Site	Contact	NGR
193	<p>Contemporary Trade Directory Entries</p> <p>Name: G Connolly Menswear Location: 46 Lancaster Mews, London, W2 3QQ Classification: Clothing & Fabrics - Manufacturers Status: Active Positional Accuracy: Automatically positioned to the address</p>	A9NE (SE)	970	-	526438 180828
194	<p>Contemporary Trade Directory Entries</p> <p>Name: Westway Community Transport Location: 240, Acklam Road, London, W10 5YG Classification: Bus & Coach Operators & Stations Status: Inactive Positional Accuracy: Automatically positioned to the address</p>	A12NW (W)	978	-	524749 181759
195	<p>Contemporary Trade Directory Entries</p> <p>Name: D Z Group Location: 242, Acklam Road, London, W10 5JJ Classification: Knitting Yarn Manufacturers & Wholesalers Status: Active Positional Accuracy: Automatically positioned to the address</p>	A12NW (W)	979	-	524765 181812
195	<p>Contemporary Trade Directory Entries</p> <p>Name: Nathaniel Gee Architect Location: 242, Acklam Road, London, W10 5JJ Classification: Refrigerators & Freezers - Servicing & Repairs Status: Inactive Positional Accuracy: Automatically positioned to the address</p>	A12NW (W)	979	-	524765 181812
195	<p>Contemporary Trade Directory Entries</p> <p>Name: Intelligent Imaging Innovations Location: Unit 17 Westbourne Studios, 242 Acklam Road, Kensington And Chelsea, London, W10 5JJ Classification: Scientific Apparatus & Instruments - Manufacturers Status: Active Positional Accuracy: Automatically positioned to the address</p>	A12NW (W)	979	-	524764 181811
196	<p>Contemporary Trade Directory Entries</p> <p>Name: The Tailors Shop Location: 30, CRAVEN TERRACE, LONDON, W2 3EL Classification: Dry Cleaners Status: Active Positional Accuracy: Automatically positioned to the address</p>	A9NE (SE)	979	-	526495 180886
196	<p>Contemporary Trade Directory Entries</p> <p>Name: Lancaster Laundrettes Location: 28, Craven Terrace, London, W2 3EL Classification: Laundries & Launderettes Status: Inactive Positional Accuracy: Automatically positioned to the address</p>	A9NE (SE)	989	-	526499 180874
196	<p>Contemporary Trade Directory Entries</p> <p>Name: Shield Window Film Location: 22, Craven Terrace, London, W2 3QH Classification: Window Film Manufacturers and Dealers Status: Inactive Positional Accuracy: Automatically positioned to the address</p>	A9NE (SE)	993	-	526487 180852
196	<p>Contemporary Trade Directory Entries</p> <p>Name: Euromed Systems Location: 23, Craven Terrace, London, W2 3QH Classification: Medical Equipment Manufacturers Status: Inactive Positional Accuracy: Manually positioned to the address or location</p>	A9NE (SE)	997	-	526490 180849
197	<p>Contemporary Trade Directory Entries</p> <p>Name: Crystals Coaches Location: 1 Elkstone Rd, London, W10 5NT Classification: Bus & Coach Operators & Stations Status: Inactive Positional Accuracy: Manually positioned to the address or location</p>	A17SW (NW)	981	-	524796 181897
198	<p>Contemporary Trade Directory Entries</p> <p>Name: Nationwide Cleaners - Little Venice Location: Flat 6, Fleming Court, St. Marys Square, London, W2 1SE Classification: Cleaning Services - Domestic Status: Inactive Positional Accuracy: Automatically positioned to the address</p>	A14NE (E)	988	-	526635 181805

Map ID	Details	Quadrant Reference (Compass Direction)	Estimated Distance From Site	Contact	NGR
199	Contemporary Trade Directory Entries Name: Kinglake Motorcycles Ltd Location: 23, WESTERN MEWS, LONDON, W9 3NZ Classification: Garage Services Status: Active Positional Accuracy: Automatically positioned to the address	A17SW (NW)	988	-	524875 182052
199	Contemporary Trade Directory Entries Name: Bickmore Services Location: 343, Harrow Road, London, W9 3RA Classification: Dry Cleaners Status: Inactive Positional Accuracy: Automatically positioned to the address	A17SW (NW)	1000	-	524886 182088
200	Contemporary Trade Directory Entries Name: Cleen Co Location: Flat 4, 12, Westbourne Terrace, London, W2 3UW Classification: Commercial Cleaning Services Status: Inactive Positional Accuracy: Automatically positioned to the address	A9NE (SE)	991	-	526581 181002
200	Contemporary Trade Directory Entries Name: Clean Co Ltd Location: 12, Westbourne Terrace, London, W2 3UW Classification: Cleaning Services - Domestic Status: Inactive Positional Accuracy: Automatically positioned to the address	A9NE (SE)	991	-	526581 181002
200	Contemporary Trade Directory Entries Name: Cleen Co Location: 12, Westbourne Terrace, London, W2 3UW Classification: Commercial Cleaning Services Status: Inactive Positional Accuracy: Automatically positioned to the address	A9NE (SE)	991	-	526581 181002
201	Fuel Station Entries Name: Shell Westbourne Location: 223, Harrow Road , Westbourne Green , London, Inner London, W2 5EH Brand: SHELL Premises Type: Petrol Station Status: Open Positional Accuracy: Manually positioned to the address or location	A13NW (NW)	224	-	525579 181689
202	Fuel Station Entries Name: Q8 Westbourne Location: 12a, Sutherland Avenue , Maida Hill , London, Inner London, W9 2HQ Brand: Q8 Premises Type: Not Applicable Status: Obsolete Positional Accuracy: Automatically positioned to the address	A18SW (NW)	623	-	525367 182027
203	Fuel Station Entries Name: Seletar Pembridge Villas Location: 7, Pembridge Villas , Bayswater , London, Inner London, W11 3EN Brand: Obsolete Premises Type: Not Applicable Status: Obsolete Positional Accuracy: Approximate location provided by supplier	A8SW (S)	829	-	525382 180689
204	Fuel Station Entries Name: Shell Waitrose Bayswater Location: 104, Bayswater Road Porchester Terrace, Bayswater , London, Inner London, W2 3HT Brand: SHELL Premises Type: Petrol Station Status: Open Positional Accuracy: Automatically positioned to the address	A9SW (SE)	893	-	526109 180664
205	Fuel Station Entries Name: Star Westbourne Grove Location: 230-236, Westbourne Grove Colville Road, , London, Inner London, W11 2RH Brand: Obsolete Premises Type: Not Applicable Status: Obsolete Positional Accuracy: Automatically positioned to the address	A7NW (SW)	901	-	524895 181041
206	Points of Interest - Commercial Services Name: Bayswater West 2 Garage Location: 31a Hatherley Grove, London, W2 5RB Category: Repair and Servicing Class Code: Vehicle Repair, Testing and Servicing Positional Accuracy: Positioned to address or location	A13SW (S)	168	8	525654 181294

Map ID	Details	Quadrant Reference (Compass Direction)	Estimated Distance From Site	Contact	NGR
207	Points of Interest - Commercial Services Name: Four Your Cars Only Location: 177 Harrow Road, London, W2 6NB Category: Personal, Consumer and other Services Class Code: Vehicle Cleaning Services Positional Accuracy: Positioned to address or location	A13NE (NE)	239	8	525917 181586
207	Points of Interest - Commercial Services Name: Bubbles Car Care & Valeting Location: 177 Harrow Road, London, W2 6NB Category: Personal, Consumer and other Services Class Code: Vehicle Cleaning Services Positional Accuracy: Positioned to address or location	A13NE (NE)	239	8	525917 181586
207	Points of Interest - Commercial Services Name: Four Your Cars Only Location: 177 Harrow Road, London, W2 6NB Category: Personal, Consumer and other Services Class Code: Vehicle Cleaning Services Positional Accuracy: Positioned to address or location	A13NE (NE)	239	8	525917 181586
208	Points of Interest - Commercial Services Name: Holland Park Motor Services Location: 30 Queens Mews, London, W2 4BY Category: Repair and Servicing Class Code: Vehicle Repair, Testing and Servicing Positional Accuracy: Positioned to address or location	A8NE (S)	515	8	525809 180954
208	Points of Interest - Commercial Services Name: Holland Park Motor Service Location: 30 Queens Mews, London, W2 4BY Category: Repair and Servicing Class Code: Vehicle Repair, Testing and Servicing Positional Accuracy: Positioned to address or location	A8NE (S)	515	8	525809 180954
208	Points of Interest - Commercial Services Name: Holland Park Motor Service Location: 30 Queens Mews, London, W2 4BY Category: Repair and Servicing Class Code: Vehicle Repair, Testing and Servicing Positional Accuracy: Positioned to address or location	A8NE (S)	515	8	525809 180954
208	Points of Interest - Commercial Services Name: Welcome Cargo Location: 104 Queensway, London, W2 3RR Category: Transport, Storage and Delivery Class Code: Distribution and Haulage Positional Accuracy: Positioned to address or location	A8NE (S)	539	8	525868 180946
209	Points of Interest - Commercial Services Name: Ken Spares & Motor Engineers Location: A 19 Hereford Road, London, W2 4AB Category: Repair and Servicing Class Code: Vehicle Repair, Testing and Servicing Positional Accuracy: Positioned to address or location	A8NW (SW)	517	8	525410 181025
209	Points of Interest - Commercial Services Name: Ken Spares & Motor Engineers Location: 19a Hereford Road, London, W2 4AB Category: Repair and Servicing Class Code: Vehicle Repair, Testing and Servicing Positional Accuracy: Positioned to address or location	A8NW (SW)	517	8	525410 181025
210	Points of Interest - Commercial Services Name: See Net Books Location: Flat 5 5, Queensborough Terrace, London, W2 3TA Category: Transport, Storage and Delivery Class Code: Distribution and Haulage Positional Accuracy: Positioned to address or location	A8NE (SE)	570	8	525969 180955
211	Points of Interest - Commercial Services Name: Holland Park Motor Services Location: 18a Courtnell Street, London, W2 5BX Category: Repair and Servicing Class Code: Vehicle Repair, Testing and Servicing Positional Accuracy: Positioned to address or location	A12SE (SW)	647	8	525093 181218
211	Points of Interest - Commercial Services Name: Holland Park Motor Services Location: 18a Courtnell Street, London, W2 5BX Category: Repair and Servicing Class Code: Vehicle Repair, Testing and Servicing Positional Accuracy: Positioned to address or location	A12SE (SW)	647	8	525093 181219

Map ID	Details	Quadrant Reference (Compass Direction)	Estimated Distance From Site	Contact	NGR
211	Points of Interest - Commercial Services Name: Holland Park Motor Services Location: 18a Courtnell Street, London, W2 5BX Category: Repair and Servicing Class Code: Vehicle Repair, Testing and Servicing Positional Accuracy: Positioned to address or location	A12SE (SW)	648	8	525092 181218
212	Points of Interest - Commercial Services Name: Bayswater Garage Ltd Location: 2-3 Westbourne Grove Mews, London, W11 2RU Category: Repair and Servicing Class Code: Vehicle Repair, Testing and Servicing Positional Accuracy: Positioned to address or location	A7NE (SW)	674	8	525168 181035
213	Points of Interest - Commercial Services Name: Ayapa Location: 54 Queensway, London, W2 3RY Category: Transport, Storage and Delivery Class Code: Distribution and Haulage Positional Accuracy: Positioned to address or location	A8SE (S)	692	8	525888 180792
214	Points of Interest - Commercial Services Name: Mews Garage Location: 10b Chippenham Mews, London, W9 2AW Category: Repair and Servicing Class Code: Vehicle Repair, Testing and Servicing Positional Accuracy: Positioned to address or location	A17SE (NW)	694	8	525273 182049
214	Points of Interest - Commercial Services Name: Mews Garage Location: 10 Chippenham Mews, London, W9 2AW Category: Repair and Servicing Class Code: Vehicle Repair, Testing and Servicing Positional Accuracy: Positioned to address or location	A17SE (NW)	695	8	525273 182049
214	Points of Interest - Commercial Services Name: Goldney Repair Centre Ltd Location: 32a Goldney Road, London, W9 2AX Category: Repair and Servicing Class Code: Vehicle Repair, Testing and Servicing Positional Accuracy: Positioned to address or location	A17SE (NW)	761	8	525220 182092
215	Points of Interest - Commercial Services Name: Air & Sound Installations Location: 6 Powis Mews, London, W11 1JN Category: Repair and Servicing Class Code: Vehicle Repair, Testing and Servicing Positional Accuracy: Positioned to address or location	A12SW (W)	757	8	524944 181353
215	Points of Interest - Commercial Services Name: Wiggins Autos Location: 7-8 Powis Mews, London, W11 1JN Category: Repair and Servicing Class Code: Vehicle Repair, Testing and Servicing Positional Accuracy: Positioned to address or location	A12SW (W)	759	8	524942 181359
216	Points of Interest - Commercial Services Name: Ossclean Location: 26 Queensway, London, W2 3RX Category: Personal, Consumer and other Services Class Code: Vehicle Cleaning Services Positional Accuracy: Positioned to address or location	A8SE (S)	815	8	525914 180672
216	Points of Interest - Commercial Services Name: Bayswater Car Wash Location: 26 Queensway, London, W2 4QJ Category: Personal, Consumer and other Services Class Code: Vehicle Cleaning Services Positional Accuracy: Positioned to address or location	A8SE (S)	815	8	525914 180672
216	Points of Interest - Commercial Services Name: Edgware Road Car Wash Within Q Park Carpark Location: 26 Queensway, London, W2 4QJ Category: Personal, Consumer and other Services Class Code: Vehicle Cleaning Services Positional Accuracy: Positioned to address or location	A8SE (S)	815	8	525914 180672
217	Points of Interest - Commercial Services Name: Pacific Metals (UK) Ltd Location: 69 Westbourne Terrace, London, W2 3UY Category: Recycling Services Class Code: Recycling, Reclamation and Disposal Positional Accuracy: Positioned to address or location	A14SE (E)	822	8	526482 181200

Map ID	Details	Quadrant Reference (Compass Direction)	Estimated Distance From Site	Contact	NGR
218	<p>Points of Interest - Commercial Services</p> <p>Name: Westbourne Park Bus Garage Location: Westbourne Park Garage, Great Western Road, Westminster, London, W9 3NW Category: Repair and Servicing Class Code: Vehicle Repair, Testing and Servicing Positional Accuracy: Positioned to address or location</p>	A17SW (NW)	835	8	524946 181872
219	<p>Points of Interest - Commercial Services</p> <p>Name: Eagle Transport Ltd Location: 57 Edbrooke Road, London, W9 2DE Category: Transport, Storage and Delivery Class Code: Distribution and Haulage Positional Accuracy: Positioned to address or location</p>	A17NE (NW)	871	8	525216 182225
219	<p>Points of Interest - Commercial Services</p> <p>Name: Eagle Transport Ltd Location: 57 Edbrooke Road, London, W9 2DE Category: Transport, Storage and Delivery Class Code: Distribution and Haulage Positional Accuracy: Positioned to address or location</p>	A17NE (NW)	871	8	525216 182225
220	<p>Points of Interest - Commercial Services</p> <p>Name: Almark Shipping Ltd Location: 22 Clanricarde Gardens, London, W2 4NA Category: Transport, Storage and Delivery Class Code: Distribution and Haulage Positional Accuracy: Positioned to address or location</p>	A8SW (S)	878	8	525452 180613
221	<p>Points of Interest - Commercial Services</p> <p>Name: Notting Hill Garage Location: 16 Portobello Road, London, W11 3DH Category: Repair and Servicing Class Code: Vehicle Repair, Testing and Servicing Positional Accuracy: Positioned to address or location</p>	A7SE (SW)	965	8	525116 180684
221	<p>Points of Interest - Commercial Services</p> <p>Name: Notting Hill Garage Location: 16 Portobello Road, London, W11 3DH Category: Repair and Servicing Class Code: Vehicle Repair, Testing and Servicing Positional Accuracy: Positioned to address or location</p>	A7SE (SW)	967	8	525114 180683
222	<p>Points of Interest - Commercial Services</p> <p>Name: Ramponi Rockell Ae Location: 41 Lancaster Mews, London, W2 3QF Category: Repair and Servicing Class Code: Vehicle Repair, Testing and Servicing Positional Accuracy: Positioned to address or location</p>	A9NE (SE)	988	8	526478 180848
223	<p>Points of Interest - Commercial Services</p> <p>Name: Kinglake Motorcycles Ltd Location: 23 Western Mews, London, W9 3NZ Category: Repair and Servicing Class Code: Vehicle Repair, Testing and Servicing Positional Accuracy: Positioned to address or location</p>	A17SW (NW)	988	8	524875 182052
223	<p>Points of Interest - Commercial Services</p> <p>Name: Kinglake Motorcycles Ltd Location: 23 Western Mews, London, W9 3NZ Category: Repair and Servicing Class Code: Vehicle Repair, Testing and Servicing Positional Accuracy: Positioned to address or location</p>	A17SW (NW)	989	8	524874 182052
224	<p>Points of Interest - Education and Health</p> <p>Name: Alexandra Court Bayswater Ltd Location: Flat 1 Alexandra Court 5, Moscow Road, London, W2 4AF Category: Health Practitioners and Establishments Class Code: Hospitals Positional Accuracy: Positioned to address or location</p>	A8NE (S)	632	8	525816 180837
225	<p>Points of Interest - Education and Health</p> <p>Name: Paterson Centre for Mental Health Location: Paterson Centre for Mental Health 20, South Wharf Road, London, W2 1PD Category: Health Practitioners and Establishments Class Code: Hospitals Positional Accuracy: Positioned to address or location</p>	A14SE (E)	952	8	526653 181447
226	<p>Points of Interest - Manufacturing and Production</p> <p>Name: Works Location: W11 Category: Industrial Features Class Code: Unspecified Works Or Factories Positional Accuracy: Positioned to an adjacent address or location</p>	A7NE (SW)	657	8	525127 181125

Map ID	Details	Quadrant Reference (Compass Direction)	Estimated Distance From Site	Contact	NGR
226	Points of Interest - Manufacturing and Production Name: Works Location: Not Supplied Category: Industrial Features Class Code: Unspecified Works Or Factories Positional Accuracy: Positioned to an adjacent address or location	A7NE (SW)	658	8	525127 181124
226	Points of Interest - Manufacturing and Production Name: Works Location: W11 Category: Industrial Features Class Code: Unspecified Works Or Factories Positional Accuracy: Positioned to an adjacent address or location	A7NE (SW)	702	8	525087 181104
226	Points of Interest - Manufacturing and Production Name: Works Location: Not Supplied Category: Industrial Features Class Code: Unspecified Works Or Factories Positional Accuracy: Positioned to an adjacent address or location	A7NE (SW)	704	8	525086 181103
227	Points of Interest - Manufacturing and Production Name: Air Shaft Location: W9 Category: Extractive Industries Class Code: Unspecified Quarries Or Mines Positional Accuracy: Positioned to an adjacent address or location	A19SW (NE)	669	8	526086 182037
228	Points of Interest - Manufacturing and Production Name: Regency Mines Location: 115 Eastbourne Mews, London, W2 6LQ Category: Extractive Industries Class Code: Ore Mining Positional Accuracy: Positioned to address or location	A14SE (E)	687	8	526378 181340
229	Points of Interest - Manufacturing and Production Name: Works Location: Not Supplied Category: Industrial Features Class Code: Unspecified Works Or Factories Positional Accuracy: Positioned to an adjacent address or location	A7NE (SW)	716	8	525125 181023
229	Points of Interest - Manufacturing and Production Name: Works Location: W11 Category: Industrial Features Class Code: Unspecified Works Or Factories Positional Accuracy: Positioned to an adjacent address or location	A7NE (SW)	721	8	525120 181021
230	Points of Interest - Manufacturing and Production Name: Works Location: Not Supplied Category: Industrial Features Class Code: Unspecified Works Or Factories Positional Accuracy: Positioned to an adjacent address or location	A17SE (NW)	747	8	525241 182091
230	Points of Interest - Manufacturing and Production Name: Works Location: W9 Category: Industrial Features Class Code: Unspecified Works Or Factories Positional Accuracy: Positioned to an adjacent address or location	A17SE (NW)	747	8	525241 182091
231	Points of Interest - Manufacturing and Production Name: Tank Location: W9 Category: Industrial Features Class Code: Tanks (Generic) Positional Accuracy: Positioned to an adjacent address or location	A17SE (NW)	773	8	525026 181890
232	Points of Interest - Manufacturing and Production Name: Gasrec Location: 19 Eastbourne Terrace, London, W2 6LQ Category: Extractive Industries Class Code: Oil and Gas Extraction, Refinery and Product Manufacture Positional Accuracy: Positioned to address or location	A14SE (E)	794	8	526476 181283
233	Points of Interest - Manufacturing and Production Name: Works Location: Not Supplied Category: Industrial Features Class Code: Unspecified Works Or Factories Positional Accuracy: Positioned to an adjacent address or location	A17NE (NW)	883	8	525194 182225

Map ID	Details	Quadrant Reference (Compass Direction)	Estimated Distance From Site	Contact	NGR
233	Points of Interest - Manufacturing and Production Name: Works Location: W9 Category: Industrial Features Class Code: Unspecified Works Or Factories Positional Accuracy: Positioned to an adjacent address or location	A17NE (NW)	885	8	525190 182224
233	Points of Interest - Manufacturing and Production Name: Business Location: 59 Elgin Avenue, London, W9 2DB Category: Industrial Features Class Code: Business Parks and Industrial Estates Positional Accuracy: Positioned to address or location	A17NE (NW)	944	8	525170 182282
233	Points of Interest - Manufacturing and Production Name: Neighbourhood Enterprise Centre Location: 59 Elgin Av, London, W9 2DB Category: Industrial Features Class Code: Business Parks and Industrial Estates Positional Accuracy: Positioned to address or location	A17NE (NW)	945	8	525169 182282
234	Points of Interest - Manufacturing and Production Name: Westbourne Studios Location: 242 Acklam Road, London, W10 5JJ Category: Industrial Features Class Code: Business Parks and Industrial Estates Positional Accuracy: Positioned to address or location	A12NW (W)	979	8	524764 181811
235	Points of Interest - Public Infrastructure Name: Shell UK Location: 223 Harrow Road, London, W2 5EH Category: Road And Rail Class Code: Petrol and Fuel Stations Positional Accuracy: Positioned to address or location	A13NW (NW)	223	8	525578 181688
235	Points of Interest - Public Infrastructure Name: Shell Westbourne Location: 223 Harrow Road, London, W2 5EH Category: Road And Rail Class Code: Petrol and Fuel Stations Positional Accuracy: Positioned to address or location	A13NW (NW)	223	8	525578 181688
235	Points of Interest - Public Infrastructure Name: Shell Westbourne Location: 223 Harrow Road, London, W2 5EH Category: Road And Rail Class Code: Petrol and Fuel Stations Positional Accuracy: Positioned to address or location	A13NW (NW)	224	8	525579 181689
235	Points of Interest - Public Infrastructure Name: Shell Service Station Location: 223 Harrow Road, London, W2 5EH Category: Road And Rail Class Code: Petrol and Fuel Stations Positional Accuracy: Positioned to address or location	A13NW (NW)	234	8	525571 181696
235	Points of Interest - Public Infrastructure Name: Shell UK Ltd Location: 223 Harrow Road, London, W2 5EH Category: Road And Rail Class Code: Petrol and Fuel Stations Positional Accuracy: Positioned to address or location	A13NW (NW)	238	8	525578 181704
236	Points of Interest - Public Infrastructure Name: Paddington Fire Station Location: Paddington Fire Station 156, Harrow Road, London, W2 6NL Category: Central and Local Government Class Code: Fire Brigade Stations Positional Accuracy: Positioned to address or location	A14NW (NE)	510	8	526160 181709
237	Points of Interest - Public Infrastructure Name: British Waterways Location: 1 Sheldon Square, London, W2 6TT Category: Water Class Code: Rivers and Canal Organisations and Infrastructure Positional Accuracy: Positioned to address or location	A14NW (E)	650	8	526344 181565
237	Points of Interest - Public Infrastructure Name: Canal & River Trust Location: 1 Sheldon Sq, London, W2 6TT Category: Water Class Code: Rivers and Canal Organisations and Infrastructure Positional Accuracy: Positioned to address or location	A14NW (E)	651	8	526344 181565

Map ID	Details	Quadrant Reference (Compass Direction)	Estimated Distance From Site	Contact	NGR
238	Points of Interest - Public Infrastructure Name: Tower Transit Location: Westbourne Park Garage, Great Western Road, London, W9 3NW Category: Public Transport, Stations and Infrastructure Class Code: Bus and Coach Stations, Depots and Companies Positional Accuracy: Positioned to address or location	A17SW (NW)	835	8	524946 181872
238	Points of Interest - Public Infrastructure Name: First Centrewest Location: Westbourne Park Garage, Great Western Road, London, W9 3NW Category: Public Transport, Stations and Infrastructure Class Code: Bus and Coach Stations, Depots and Companies Positional Accuracy: Positioned to address or location	A17SW (NW)	835	8	524946 181872
238	Points of Interest - Public Infrastructure Name: First Centrewest Location: Westbourne Park Garage, Great Western Road, London, W9 3NW Category: Public Transport, Stations and Infrastructure Class Code: Bus and Coach Stations, Depots and Companies Positional Accuracy: Positioned to address or location	A17SW (NW)	835	8	524946 181872
239	Points of Interest - Public Infrastructure Name: London Paddington Rail Station Location: W2 Category: Public Transport, Stations and Infrastructure Class Code: Railway Stations, Junctions and Halts Positional Accuracy: Positioned to address or location	A14SE (E)	855	8	526555 181417
239	Points of Interest - Public Infrastructure Name: First London Location: MacMillan House, Paddington Station, London, W2 1TY Category: Public Transport, Stations and Infrastructure Class Code: Bus and Coach Stations, Depots and Companies Positional Accuracy: Positioned to address or location	A14SE (E)	855	8	526556 181417
239	Points of Interest - Public Infrastructure Name: London Paddington Station (Terminus) Location: Nr London Street, W2 Category: Public Transport, Stations and Infrastructure Class Code: Railway Stations, Junctions and Halts Positional Accuracy: Positioned to address or location	A14SE (E)	855	8	526555 181417
239	Points of Interest - Public Infrastructure Name: First Capital North Ltd Location: Macmillan House, Paddington Station, London, W2 1TY Category: Public Transport, Stations and Infrastructure Class Code: Bus and Coach Stations, Depots and Companies Positional Accuracy: Positioned to address or location	A14SE (E)	855	8	526556 181417
240	Points of Interest - Public Infrastructure Name: Harrow Road Police Station Location: Harrow Road Police Station 325, Harrow Road, London, W9 3RD Category: Central and Local Government Class Code: Police Stations Positional Accuracy: Positioned to address or location	A17SW (NW)	870	8	525020 182049
240	Points of Interest - Public Infrastructure Name: Metropolitan Police Service Location: Harrow Road Police Station 325, Harrow Road, London, W9 3RD Category: Central and Local Government Class Code: Police Stations Positional Accuracy: Positioned to address or location	A17SW (NW)	870	8	525020 182049
240	Points of Interest - Public Infrastructure Name: Metropolitan Police Service Location: Harrow Road Police Station 325, Harrow Road, London, W9 3RD Category: Central and Local Government Class Code: Police Stations Positional Accuracy: Positioned to address or location	A17SW (NW)	870	8	525020 182049
240	Points of Interest - Public Infrastructure Name: Metropolitan Police Service Harrow Road Location: Harrow Road Police Station 325, Harrow Road, London, W9 3RD Category: Central and Local Government Class Code: Police Stations Positional Accuracy: Positioned to address or location	A17SW (NW)	870	8	525020 182049
241	Points of Interest - Public Infrastructure Name: Shelle Bayswater Location: 104-105 Bayswater Road, London, W2 3HJ Category: Road And Rail Class Code: Petrol and Fuel Stations Positional Accuracy: Positioned to address or location	A9SW (SE)	893	8	526108 180664

Map ID	Details	Quadrant Reference (Compass Direction)	Estimated Distance From Site	Contact	NGR
241	Points of Interest - Public Infrastructure Name: Shell Bayswater Location: 104-105 Bayswater Road, London, W2 3HJ Category: Road And Rail Class Code: Petrol and Fuel Stations Positional Accuracy: Positioned to address or location	A9SW (SE)	893	8	526109 180664
241	Points of Interest - Public Infrastructure Name: Shell Waitrose Bayswater Location: 104-105 Bayswater Road, London, W2 3HJ Category: Road And Rail Class Code: Petrol and Fuel Stations Positional Accuracy: Positioned to address or location	A9SW (SE)	893	8	526108 180664
241	Points of Interest - Public Infrastructure Name: Shell Service Station Location: 104-105 Bayswater Road, London, W2 3HT Category: Road And Rail Class Code: Petrol and Fuel Stations Positional Accuracy: Positioned to address or location	A9SW (SE)	894	8	526108 180663
241	Points of Interest - Public Infrastructure Name: Shell Service Station Location: 104-105 Bayswater Road, London, W2 3HT Category: Road And Rail Class Code: Petrol and Fuel Stations Positional Accuracy: Positioned to address or location	A9SW (SE)	914	8	526121 180647
242	Points of Interest - Public Infrastructure Name: First Location: 50 Eastbourne Terrace, London, W2 6LG Category: Public Transport, Stations and Infrastructure Class Code: Bus and Coach Stations, Depots and Companies Positional Accuracy: Positioned to address or location	A14SE (E)	926	8	526582 181171
242	Points of Interest - Public Infrastructure Name: First Group Plc Location: 50 Eastbourne Terrace, London, W2 6LG Category: Public Transport, Stations and Infrastructure Class Code: Bus and Coach Stations, Depots and Companies Positional Accuracy: Positioned to address or location	A14SE (E)	926	8	526582 181171
243	Points of Interest - Public Infrastructure Name: Crystals Coaches Location: 1 Elkstone Road, London, W10 5NT Category: Public Transport, Stations and Infrastructure Class Code: Bus and Coach Stations, Depots and Companies Positional Accuracy: Positioned to address or location	A17SW (NW)	958	8	524819 181892
243	Points of Interest - Public Infrastructure Name: Crystals Coaches Location: 1 Elkstone Rd, London, W10 5NT Category: Public Transport, Stations and Infrastructure Class Code: Bus and Coach Stations, Depots and Companies Positional Accuracy: Positioned to address or location	A17SW (NW)	981	8	524796 181897
244	Points of Interest - Public Infrastructure Name: Westway Community Transport Location: 240 Acklam Road, London, W10 5YG Category: Public Transport, Stations and Infrastructure Class Code: Bus and Coach Stations, Depots and Companies Positional Accuracy: Positioned to address or location	A12NW (W)	978	8	524749 181759
245	Points of Interest - Recreational and Environmental Name: Playground Location: Porchester Square, W2 Category: Recreational Class Code: Playgrounds Positional Accuracy: Positioned to address or location	A13SE (E)	195	8	525894 181431
245	Points of Interest - Recreational and Environmental Name: Playground Location: Not Supplied Category: Recreational Class Code: Playgrounds Positional Accuracy: Positioned to an adjacent address or location	A13SE (E)	201	8	525900 181429
246	Points of Interest - Recreational and Environmental Name: Playground Location: Not Supplied Category: Recreational Class Code: Playgrounds Positional Accuracy: Positioned to an adjacent address or location	A13NE (N)	207	8	525721 181699

Map ID	Details	Quadrant Reference (Compass Direction)	Estimated Distance From Site	Contact	NGR
246	Points of Interest - Recreational and Environmental Name: Playground Location: Harrow Road, W2 Category: Recreational Class Code: Playgrounds Positional Accuracy: Positioned to an adjacent address or location	A13NE (N)	207	8	525721 181699
247	Points of Interest - Recreational and Environmental Name: Playground Location: Alfred Road, W2 Category: Recreational Class Code: Playgrounds Positional Accuracy: Positioned to an adjacent address or location	A13NW (NW)	362	8	525439 181755
248	Points of Interest - Recreational and Environmental Name: Playground Location: Senior Street, W2 Category: Recreational Class Code: Playgrounds Positional Accuracy: Positioned to address or location	A18SE (N)	367	8	525749 181856
249	Points of Interest - Recreational and Environmental Name: Playground Location: Not Supplied Category: Recreational Class Code: Playgrounds Positional Accuracy: Positioned to an adjacent address or location	A14SW (SE)	389	8	526055 181298
249	Points of Interest - Recreational and Environmental Name: Playground Location: Bishop'S Bridge Road, W2 Category: Recreational Class Code: Playgrounds Positional Accuracy: Positioned to address or location	A14SW (SE)	390	8	526057 181298
250	Points of Interest - Recreational and Environmental Name: Playground Location: Not Supplied Category: Recreational Class Code: Playgrounds Positional Accuracy: Positioned to an adjacent address or location	A13NE (NE)	431	8	525991 181808
250	Points of Interest - Recreational and Environmental Name: Playground Location: Lapworth Court, W2 Category: Recreational Class Code: Playgrounds Positional Accuracy: Positioned to an adjacent address or location	A13NE (NE)	431	8	525991 181808
251	Points of Interest - Recreational and Environmental Name: Playground Location: Not Supplied Category: Recreational Class Code: Playgrounds Positional Accuracy: Positioned to an adjacent address or location	A12NE (NW)	436	8	525332 181742
252	Points of Interest - Recreational and Environmental Name: Playground Location: Not Supplied Category: Recreational Class Code: Playgrounds Positional Accuracy: Positioned to an adjacent address or location	A18SW (N)	440	8	525596 181924
252	Points of Interest - Recreational and Environmental Name: Playground Location: Woodchester Square, W2 Category: Recreational Class Code: Playgrounds Positional Accuracy: Positioned to an adjacent address or location	A18SW (N)	440	8	525596 181924
253	Points of Interest - Recreational and Environmental Name: Playground Location: Not Supplied Category: Recreational Class Code: Playgrounds Positional Accuracy: Positioned to an adjacent address or location	A12SE (W)	483	8	525209 181455
253	Points of Interest - Recreational and Environmental Name: Playground Location: St Stephen'S Gardens, W2 Category: Recreational Class Code: Playgrounds Positional Accuracy: Positioned to an adjacent address or location	A12SE (W)	483	8	525209 181456

Map ID	Details	Quadrant Reference (Compass Direction)	Estimated Distance From Site	Contact	NGR
253	Points of Interest - Recreational and Environmental Name: Playground Location: Not Supplied Category: Recreational Class Code: Playgrounds Positional Accuracy: Positioned to an adjacent address or location	A12NE (W)	561	8	525129 181490
254	Points of Interest - Recreational and Environmental Name: Play Area Location: W9 Category: Recreational Class Code: Playgrounds Positional Accuracy: Positioned to an adjacent address or location	A18SE (N)	540	8	525788 182025
255	Points of Interest - Recreational and Environmental Name: Playground Location: Not Supplied Category: Recreational Class Code: Playgrounds Positional Accuracy: Positioned to an adjacent address or location	A18SE (N)	572	8	525697 182066
255	Points of Interest - Recreational and Environmental Name: Playground Location: Aldsworth Close, W9 Category: Recreational Class Code: Playgrounds Positional Accuracy: Positioned to address or location	A18SE (N)	577	8	525697 182071
255	Points of Interest - Recreational and Environmental Name: Playground Location: Not Supplied Category: Recreational Class Code: Playgrounds Positional Accuracy: Positioned to an adjacent address or location	A18SW (N)	618	8	525654 182111
255	Points of Interest - Recreational and Environmental Name: Playground Location: Downfield Close, W9 Category: Recreational Class Code: Playgrounds Positional Accuracy: Positioned to an adjacent address or location	A18SW (N)	618	8	525654 182111
256	Points of Interest - Recreational and Environmental Name: Play Area Location: W2 Category: Recreational Class Code: Playgrounds Positional Accuracy: Positioned to an adjacent address or location	A12NE (W)	586	8	525114 181603
256	Points of Interest - Recreational and Environmental Name: Playground Location: Not Supplied Category: Recreational Class Code: Playgrounds Positional Accuracy: Positioned to an adjacent address or location	A12NE (W)	607	8	525107 181662
256	Points of Interest - Recreational and Environmental Name: Playground Location: Nr Great Western Road, W2 Category: Recreational Class Code: Playgrounds Positional Accuracy: Positioned to an adjacent address or location	A12NE (W)	612	8	525101 181661
256	Points of Interest - Recreational and Environmental Name: Playground Location: Not Supplied Category: Recreational Class Code: Playgrounds Positional Accuracy: Positioned to an adjacent address or location	A12NE (W)	646	8	525067 181665
256	Points of Interest - Recreational and Environmental Name: Playground Location: Nr Great Western Road, W2 Category: Recreational Class Code: Playgrounds Positional Accuracy: Positioned to address or location	A12NE (W)	646	8	525068 181667
257	Points of Interest - Recreational and Environmental Name: Playground Location: Westbourne Park Road, W2 Category: Recreational Class Code: Playgrounds Positional Accuracy: Positioned to address or location	A12NE (W)	586	8	525104 181486

Map ID	Details	Quadrant Reference (Compass Direction)	Estimated Distance From Site	Contact	NGR
258	Points of Interest - Recreational and Environmental Name: Playground Location: Not Supplied Category: Recreational Class Code: Playgrounds Positional Accuracy: Positioned to an adjacent address or location	A18NW (N)	769	8	525461 182228
259	Points of Interest - Recreational and Environmental Name: Playground Location: Goldney Road, W9 Category: Recreational Class Code: Playgrounds Positional Accuracy: Positioned to address or location	A17SE (NW)	775	8	525272 182147
259	Points of Interest - Recreational and Environmental Name: Playground Location: Not Supplied Category: Recreational Class Code: Playgrounds Positional Accuracy: Positioned to an adjacent address or location	A17SE (NW)	776	8	525276 182150
260	Points of Interest - Recreational and Environmental Name: Play Area Location: W11 Category: Recreational Class Code: Playgrounds Positional Accuracy: Positioned to an adjacent address or location	A12SW (W)	835	8	524901 181196
261	Points of Interest - Recreational and Environmental Name: Playground Location: Not Supplied Category: Recreational Class Code: Playgrounds Positional Accuracy: Positioned to an adjacent address or location	A14NE (E)	903	8	526592 181617
262	Points of Interest - Recreational and Environmental Name: Play Area Location: W9 Category: Recreational Class Code: Playgrounds Positional Accuracy: Positioned to an adjacent address or location	A19NW (NE)	926	8	526128 182313
263	Points of Interest - Recreational and Environmental Name: Playground Location: Tavistock Crescent, W11 Category: Recreational Class Code: Playgrounds Positional Accuracy: Positioned to address or location	A12NW (W)	930	8	524780 181685
264	Points of Interest - Recreational and Environmental Name: Playground Location: Bayswater Road, W2 Category: Recreational Class Code: Playgrounds Positional Accuracy: Positioned to an adjacent address or location	A8SE (S)	960	8	525819 180505
264	Points of Interest - Recreational and Environmental Name: The Diana Princess of Wales Memorial Playground Location: Bayswater Road, W2 Category: Recreational Class Code: Playgrounds Positional Accuracy: Positioned to address or location	A8SE (S)	994	8	525832 180472
265	Points of Interest - Recreational and Environmental Name: Playground Location: St Mary'S Mansions, W2 Category: Recreational Class Code: Playgrounds Positional Accuracy: Positioned to an adjacent address or location	A19SE (NE)	985	8	526575 181941
265	Points of Interest - Recreational and Environmental Name: Playground Location: Not Supplied Category: Recreational Class Code: Playgrounds Positional Accuracy: Positioned to an adjacent address or location	A19SE (NE)	986	8	526575 181942
266	Underground Electrical Cables Unique Feature Identifier: 10059202 Cable Status: Commissioned Cable Type: Alternating Current Record Last: 29th July 2020 Updated:	A18SE (NE)	457	9	525902 181902

Map ID	Details	Quadrant Reference (Compass Direction)	Estimated Distance From Site	Contact	NGR
267	Underground Electrical Cables Unique Feature Identifier: 10008499 Cable Status: Commissioned Cable Type: Alternating Current Record Last Updated: 29th July 2020	A18SE (NE)	458	9	525902 181902
268	Underground Electrical Cables Unique Feature Identifier: 10007327 Cable Status: Commissioned Cable Type: Alternating Current Record Last Updated: 26th October 2017	A18SE (NE)	458	9	525908 181900
269	Underground Electrical Cables Unique Feature Identifier: 10007328 Cable Status: Commissioned Cable Type: Alternating Current Record Last Updated: 26th October 2017	A18SE (NE)	467	9	526002 181846
270	Underground Electrical Cables Unique Feature Identifier: 10007326 Cable Status: Commissioned Cable Type: Alternating Current Record Last Updated: 26th October 2017	A18SW (NW)	474	9	525472 181915
271	Underground Electrical Cables Unique Feature Identifier: 10007325 Cable Status: Commissioned Cable Type: Alternating Current Record Last Updated: 26th October 2017	A18SW (NW)	482	9	525399 181878
272	Underground Electrical Cables Unique Feature Identifier: 10008341 Cable Status: Commissioned Cable Type: Alternating Current Record Last Updated: 26th October 2017	A19SW (NE)	626	9	526196 181872
273	Underground Electrical Cables Unique Feature Identifier: 10006645 Cable Status: Commissioned Cable Type: Alternating Current Record Last Updated: 26th October 2017	A17SE (NW)	722	9	525058 181843
274	Underground Electrical Cables Unique Feature Identifier: 10006644 Cable Status: Commissioned Cable Type: Alternating Current Record Last Updated: 26th October 2017	A17SE (NW)	744	9	525039 181853
275	Underground Electrical Cables Unique Feature Identifier: 10006262 Cable Status: Commissioned Cable Type: Alternating Current Record Last Updated: 26th October 2017	A19SE (NE)	954	9	526437 182097

Agency & Hydrological	Version	Update Cycle
Contaminated Land Register Entries and Notices		
Environment Agency - Head Office	June 2020	Annually
London Borough of Camden - Pollution Projects Team	March 2013	Annual Rolling Update
London Borough of Lambeth - Environmental Health Department	November 2014	Annual Rolling Update
London Borough of Hackney - Environmental Health Department	October 2017	Annual Rolling Update
London Borough of Richmond upon Thames - Planning and Review Department	October 2017	Annual Rolling Update
Royal Borough of Kensington And Chelsea - Environmental Services	October 2017	Annual Rolling Update
City of London - Environmental Health Department	September 2017	Annual Rolling Update
London Borough of Barnet - Environmental Health Department	September 2017	Annual Rolling Update
London Borough of Brent - Environmental Health Department	September 2017	Annual Rolling Update
London Borough of Ealing - Environmental Health and Trading Standards Division	September 2017	Annual Rolling Update
London Borough of Hammersmith And Fulham - Environmental Health Department	September 2017	Annual Rolling Update
London Borough of Haringey - Planning and Environmental Health	September 2017	Annual Rolling Update
London Borough of Hounslow - Contaminated Land Section	September 2017	Annual Rolling Update
London Borough of Islington - Public Protection	September 2017	Annual Rolling Update
London Borough of Southwark - Pollution Control Unit	September 2017	Annual Rolling Update
London Borough of Wandsworth - Environmental Health Department	September 2017	Annual Rolling Update
Westminster City Council - Environmental Health Department	September 2017	Annual Rolling Update
Discharge Consents		
Environment Agency - Thames Region	July 2021	Quarterly
Enforcement and Prohibition Notices		
Environment Agency - Thames Region	March 2013	
Integrated Pollution Controls		
Environment Agency - Thames Region	January 2009	
Integrated Pollution Prevention And Control		
Environment Agency - South East Region - Kent & South London Area	July 2021	Quarterly
Environment Agency - South East Region - North East Thames Area	July 2021	Quarterly
Environment Agency - Thames Region	July 2021	Quarterly
Local Authority Integrated Pollution Prevention And Control		
London Borough of Southwark - Environmental Health Department	April 2014	Variable
City of London - Environmental Health Department	August 2014	Variable
London Borough of Wandsworth - Environmental Health Department	August 2014	Variable
London Borough of Barnet - Environmental Health Department	December 2014	Variable
London Borough of Hounslow - Environmental Health Department	February 2013	Variable
London Borough of Islington - Environmental Health Department	January 2015	Variable
London Borough of Richmond upon Thames - Environmental Health Department	January 2015	Variable
London Borough of Ealing - Environmental Health and Trading Standards Division	July 2015	Variable
London Borough of Hackney - Environmental Health Department	July 2015	Variable
London Borough of Haringey - Planning and Environmental Health	June 2014	Variable
London Borough of Hammersmith And Fulham - Environmental Health Department	March 2014	Variable
London Borough of Brent - Environmental Health Department	March 2016	Variable
London Borough of Lambeth - Environmental Health Department	May 2016	Variable
Westminster City Council - Environmental Health Department	November 2015	Variable
London Borough of Camden - Pollution Projects Team	October 2014	Variable
London Port Health Authority - Environmental Services	October 2014	Variable
Royal Borough of Kensington And Chelsea - Environmental Health Department	September 2014	Variable

Agency & Hydrological	Version	Update Cycle
Local Authority Pollution Prevention and Controls		
London Borough of Southwark - Environmental Health Department	April 2014	Annual Rolling Update
London Borough of Wandsworth - Environmental Health Department	August 2014	Annual Rolling Update
City of London - Environmental Health Department	August 2014	Not Applicable
London Borough of Barnet - Environmental Health Department	December 2014	Annual Rolling Update
London Borough of Hounslow - Environmental Health Department	February 2013	Annual Rolling Update
London Borough of Islington - Environmental Health Department	January 2015	Annual Rolling Update
London Borough of Richmond upon Thames - Environmental Health Department	January 2015	Annual Rolling Update
London Borough of Ealing - Environmental Health and Trading Standards Division	July 2015	Annual Rolling Update
London Borough of Hackney - Environmental Health Department	July 2015	Annual Rolling Update
London Borough of Haringey - Planning and Environmental Health	June 2014	Annual Rolling Update
London Borough of Hammersmith And Fulham - Environmental Health Department	March 2014	Annual Rolling Update
London Borough of Brent - Environmental Health Department	March 2016	Annual Rolling Update
London Borough of Lambeth - Environmental Health Department	May 2016	Annual Rolling Update
Westminster City Council - Environmental Health Department	November 2015	Not Applicable
London Borough of Camden - Pollution Projects Team	October 2014	Annual Rolling Update
London Port Health Authority - Environmental Services	October 2014	Annual Rolling Update
Royal Borough of Kensington And Chelsea - Environmental Health Department	September 2014	Annual Rolling Update
Local Authority Pollution Prevention and Control Enforcements		
London Borough of Southwark - Environmental Health Department	April 2014	Variable
City of London - Environmental Health Department	August 2014	Variable
London Borough of Wandsworth - Environmental Health Department	August 2014	Variable
London Borough of Barnet - Environmental Health Department	December 2014	Variable
London Borough of Hounslow - Environmental Health Department	February 2013	Variable
London Borough of Islington - Environmental Health Department	January 2015	Variable
London Borough of Richmond upon Thames - Environmental Health Department	January 2015	Variable
London Borough of Ealing - Environmental Health and Trading Standards Division	July 2015	Variable
London Borough of Hackney - Environmental Health Department	July 2015	Variable
London Borough of Haringey - Planning and Environmental Health	June 2014	Variable
London Borough of Hammersmith And Fulham - Environmental Health Department	March 2014	Variable
London Borough of Brent - Environmental Health Department	March 2016	Variable
London Borough of Lambeth - Environmental Health Department	May 2016	Variable
Westminster City Council - Environmental Health Department	November 2015	Variable
London Borough of Camden - Pollution Projects Team	October 2014	Variable
London Port Health Authority - Environmental Services	October 2014	Variable
Royal Borough of Kensington And Chelsea - Environmental Health Department	September 2014	Variable
Nearest Surface Water Feature		
Ordnance Survey	August 2021	
Pollution Incidents to Controlled Waters		
Environment Agency - Thames Region	September 1999	
Prosecutions Relating to Authorised Processes		
Environment Agency - Thames Region	July 2015	
Prosecutions Relating to Controlled Waters		
Environment Agency - Thames Region	March 2013	
Registered Radioactive Substances		
Environment Agency - Thames Region	June 2016	Annually
River Quality		
Environment Agency - Head Office	November 2001	Not Applicable
River Quality Biology Sampling Points		
Environment Agency - Head Office	April 2012	Annually
River Quality Chemistry Sampling Points		
Environment Agency - Head Office	April 2012	Annually

Agency & Hydrological	Version	Update Cycle
Substantiated Pollution Incident Register		
Environment Agency - South East Region - Kent & South London Area	July 2021	Quarterly
Environment Agency - South East Region - North East Thames Area	July 2021	Quarterly
Environment Agency - Thames Region - North East Area	July 2021	Quarterly
Environment Agency - Thames Region - South East Area	July 2021	Quarterly
Water Abstractions		
Environment Agency - Thames Region	July 2021	Quarterly
Water Industry Act Referrals		
Environment Agency - Thames Region	October 2017	Quarterly
Groundwater Vulnerability Map		
Environment Agency - Head Office	June 2018	As notified
Bedrock Aquifer Designations		
Environment Agency - Head Office	January 2018	Annually
Superficial Aquifer Designations		
Environment Agency - Head Office	January 2018	Annually
Source Protection Zones		
Environment Agency - Head Office	May 2021	Bi-Annually
Extreme Flooding from Rivers or Sea without Defences		
Environment Agency - Head Office	September 2021	Quarterly
Flooding from Rivers or Sea without Defences		
Environment Agency - Head Office	September 2021	Quarterly
Areas Benefiting from Flood Defences		
Environment Agency - Head Office	September 2021	Quarterly
Flood Water Storage Areas		
Environment Agency - Head Office	September 2021	Quarterly
Flood Defences		
Environment Agency - Head Office	September 2021	Quarterly
OS Water Network Lines		
Ordnance Survey	July 2021	Quarterly
Surface Water 1 in 30 year Flood Extent		
Environment Agency - Head Office	May 2018	Annually
Surface Water 1 in 100 year Flood Extent		
Environment Agency - Head Office	May 2018	Annually
Surface Water 1 in 1000 year Flood Extent		
Environment Agency - Head Office	May 2018	Annually
Surface Water Suitability		
Environment Agency - Head Office	February 2016	Annually
BGS Groundwater Flooding Susceptibility		
British Geological Survey - National Geoscience Information Service	May 2013	Annually

Waste	Version	Update Cycle
BGS Recorded Landfill Sites British Geological Survey - National Geoscience Information Service	November 2002	Not Applicable
Historical Landfill Sites Environment Agency - Head Office	May 2021	Quarterly
Integrated Pollution Control Registered Waste Sites Environment Agency - Thames Region	January 2009	Not Applicable
Licensed Waste Management Facilities (Landfill Boundaries) Environment Agency - South East Region - Kent & South London Area Environment Agency - South East Region - North East Thames Area Environment Agency - Thames Region - North East Area Environment Agency - Thames Region - South East Area	October 2021 October 2021 October 2021 October 2021	Quarterly Quarterly Quarterly Quarterly
Licensed Waste Management Facilities (Locations) Environment Agency - South East Region - Kent & South London Area Environment Agency - South East Region - North East Thames Area Environment Agency - Thames Region - North East Area Environment Agency - Thames Region - South East Area	July 2021 July 2021 July 2021 July 2021	Quarterly Quarterly Quarterly Quarterly
Local Authority Landfill Coverage City of London - Environmental Health Department London Borough of Barnet London Borough of Brent - Environmental Health Department London Borough of Camden London Borough of Ealing London Borough of Hackney London Borough of Hammersmith And Fulham - Environmental Health Department London Borough of Haringey - Planning Department London Borough of Hounslow - Environmental Health Department London Borough of Islington - Environmental Health Department London Borough of Lambeth - Environmental Health Department London Borough of Richmond upon Thames London Borough of Southwark - Environmental Health Department London Borough of Wandsworth - Environmental Health Department Royal Borough of Kensington And Chelsea Westminster City Council - Environmental Health Department	February 2003 February 2003 February 2003 February 2003 February 2003 February 2003 February 2003 February 2003 February 2003 February 2003 February 2003 February 2003 February 2003 February 2003 February 2003 February 2003 February 2003	Not Applicable Not Applicable Not Applicable Not Applicable Not Applicable Not Applicable Not Applicable Not Applicable Not Applicable Not Applicable Not Applicable Not Applicable Not Applicable Not Applicable Not Applicable Not Applicable Not Applicable
Local Authority Recorded Landfill Sites City of London - Environmental Health Department London Borough of Barnet London Borough of Brent - Environmental Health Department London Borough of Camden London Borough of Ealing London Borough of Hackney London Borough of Hammersmith And Fulham - Environmental Health Department London Borough of Haringey - Planning Department London Borough of Hounslow - Environmental Health Department London Borough of Islington - Environmental Health Department London Borough of Lambeth - Environmental Health Department London Borough of Richmond upon Thames London Borough of Southwark - Environmental Health Department London Borough of Wandsworth - Environmental Health Department Royal Borough of Kensington And Chelsea Westminster City Council - Environmental Health Department	October 2018 October 2018 October 2018 October 2018 October 2018 October 2018 October 2018 October 2018 October 2018 October 2018 October 2018 October 2018 October 2018 October 2018 October 2018 October 2018 October 2018	
Potentially Infilled Land (Non-Water) Landmark Information Group Limited	December 1999	Not Applicable
Potentially Infilled Land (Water) Landmark Information Group Limited	December 1999	

Waste	Version	Update Cycle
Registered Landfill Sites Environment Agency - Thames Region - North East Area Environment Agency - Thames Region - South East Area	March 2006 March 2006	Not Applicable Not Applicable
Registered Waste Transfer Sites Environment Agency - Thames Region - North East Area Environment Agency - Thames Region - South East Area	April 2018 April 2018	
Registered Waste Treatment or Disposal Sites Environment Agency - Thames Region - North East Area Environment Agency - Thames Region - South East Area	June 2015 June 2015	
Hazardous Substances	Version	Update Cycle
Control of Major Accident Hazards Sites (COMAH) Health and Safety Executive	April 2018	Bi-Annually
Explosive Sites Health and Safety Executive	March 2017	Annually
Notification of Installations Handling Hazardous Substances (NIHHS) Health and Safety Executive	August 2001	
Planning Hazardous Substance Enforcements London Borough of Hammersmith And Fulham - Environmental Protection City of London London Borough of Barnet London Borough of Camden London Borough of Ealing London Borough of Hackney London Borough of Haringey London Borough of Hounslow London Borough of Lambeth - Planning Department London Borough of Richmond upon Thames London Borough of Southwark - Regeneration Department London Borough of Wandsworth - Technical Services Royal Borough of Kensington And Chelsea Westminster City Council London Port Health Authority - Environmental Services London Borough of Brent London Borough of Islington	August 2015 February 2016 February 2016 February 2016 February 2016 February 2016 February 2016 February 2016 February 2016 February 2016 February 2016 February 2016 February 2016 February 2016 February 2016 February 2016 January 2008 January 2016 October 2015	Variable Variable Variable Variable Variable Variable Variable Variable Variable Variable Variable Variable Variable Variable Variable Variable Variable Annual Rolling Update Variable Variable
Planning Hazardous Substance Consents London Borough of Hammersmith And Fulham - Environmental Protection City of London London Borough of Barnet London Borough of Camden London Borough of Ealing London Borough of Hackney London Borough of Haringey London Borough of Hounslow London Borough of Lambeth - Planning Department London Borough of Richmond upon Thames London Borough of Southwark - Regeneration Department London Borough of Wandsworth - Technical Services Royal Borough of Kensington And Chelsea Westminster City Council London Port Health Authority - Environmental Services London Borough of Brent London Borough of Islington	August 2015 February 2016 February 2016 February 2016 February 2016 February 2016 February 2016 February 2016 February 2016 February 2016 February 2016 February 2016 February 2016 February 2016 February 2016 February 2016 January 2008 January 2016 October 2015	Variable Variable Variable Variable Variable Variable Variable Variable Variable Variable Variable Variable Variable Variable Variable Variable Annual Rolling Update Variable Variable

Geological	Version	Update Cycle
BGS 1:625,000 Solid Geology British Geological Survey - National Geoscience Information Service	January 2009	Not Applicable
BGS Estimated Soil Chemistry British Geological Survey - National Geoscience Information Service	December 2015	Annually
BGS Recorded Mineral Sites British Geological Survey - National Geoscience Information Service	November 2021	Bi-Annually
BGS Urban Soil Chemistry British Geological Survey - National Geoscience Information Service	December 2015	Annually
BGS Urban Soil Chemistry Averages British Geological Survey - National Geoscience Information Service	December 2015	Annually
CBSCB Compensation District Cheshire Brine Subsidence Compensation Board (CBSCB) Cheshire Brine Subsidence Compensation Board (CBSCB)	August 2011 November 2020	As notified Not Applicable
Coal Mining Affected Areas The Coal Authority - Property Searches	March 2014	Annual Rolling Update
Mining Instability Ove Arup & Partners	June 1998	Not Applicable
Non Coal Mining Areas of Great Britain British Geological Survey - National Geoscience Information Service	May 2015	Not Applicable
Potential for Collapsible Ground Stability Hazards British Geological Survey - National Geoscience Information Service	April 2020	Annually
Potential for Compressible Ground Stability Hazards British Geological Survey - National Geoscience Information Service	January 2019	Annually
Potential for Ground Dissolution Stability Hazards British Geological Survey - National Geoscience Information Service	January 2019	Annually
Potential for Landslide Ground Stability Hazards British Geological Survey - National Geoscience Information Service	January 2019	Annually
Potential for Running Sand Ground Stability Hazards British Geological Survey - National Geoscience Information Service	January 2019	Annually
Potential for Shrinking or Swelling Clay Ground Stability Hazards British Geological Survey - National Geoscience Information Service	January 2019	Annually
Radon Potential - Radon Affected Areas British Geological Survey - National Geoscience Information Service	July 2011	Annually
Radon Potential - Radon Protection Measures British Geological Survey - National Geoscience Information Service	July 2011	Annually

Industrial Land Use	Version	Update Cycle
Contemporary Trade Directory Entries Thomson Directories	October 2021	Quarterly
Fuel Station Entries Catalist Ltd - Experian	August 2021	Quarterly
Gas Pipelines National Grid	October 2021	Annually
Points of Interest - Commercial Services PointX	September 2021	Quarterly
Points of Interest - Education and Health PointX	September 2021	Quarterly
Points of Interest - Manufacturing and Production PointX	September 2021	Quarterly
Points of Interest - Public Infrastructure PointX	September 2021	Quarterly
Points of Interest - Recreational and Environmental PointX	September 2021	Quarterly
Underground Electrical Cables National Grid	May 2021	Annually

Sensitive Land Use	Version	Update Cycle
Ancient Woodland Natural England	February 2021	Bi-Annually
Areas of Adopted Green Belt City of London London Borough of Barnet London Borough of Brent London Borough of Camden London Borough of Ealing London Borough of Hackney London Borough of Hammersmith And Fulham - Environment Department London Borough of Haringey London Borough of Hounslow London Borough of Islington London Borough of Lambeth London Borough of Richmond upon Thames London Borough of Southwark London Borough of Wandsworth - Technical Services Royal Borough of Kensington And Chelsea Westminster City Council	October 2020 October 2020 October 2020 October 2020 October 2020 October 2020 October 2020 October 2020 October 2020 October 2020 October 2020 October 2020 October 2020 October 2020 October 2020 October 2020 October 2020 October 2020	Quarterly Quarterly Quarterly Quarterly Quarterly Quarterly Quarterly Quarterly Quarterly Quarterly Quarterly Quarterly Quarterly Quarterly Quarterly Quarterly Quarterly Quarterly
Areas of Unadopted Green Belt City of London London Borough of Barnet London Borough of Brent London Borough of Camden London Borough of Ealing London Borough of Hackney London Borough of Hammersmith And Fulham - Environment Department London Borough of Haringey London Borough of Hounslow London Borough of Islington London Borough of Lambeth London Borough of Richmond upon Thames London Borough of Southwark London Borough of Wandsworth - Technical Services Royal Borough of Kensington And Chelsea Westminster City Council	October 2020 October 2020 October 2020 October 2020 October 2020 October 2020 October 2020 October 2020 October 2020 October 2020 October 2020 October 2020 October 2020 October 2020 October 2020 October 2020 October 2020 October 2020	Quarterly Quarterly Quarterly Quarterly Quarterly Quarterly Quarterly Quarterly Quarterly Quarterly Quarterly Quarterly Quarterly Quarterly Quarterly Quarterly Quarterly Quarterly
Areas of Outstanding Natural Beauty Natural England	January 2021	Bi-Annually
Environmentally Sensitive Areas Natural England	January 2017	
Forest Parks Forestry Commission	April 1997	Not Applicable
Local Nature Reserves Natural England	February 2021	Bi-Annually
Marine Nature Reserves Natural England	July 2019	Bi-Annually
National Nature Reserves Natural England	January 2021	Bi-Annually
National Parks Natural England	February 2018	Bi-Annually
Nitrate Sensitive Areas Natural England	April 2016	Not Applicable

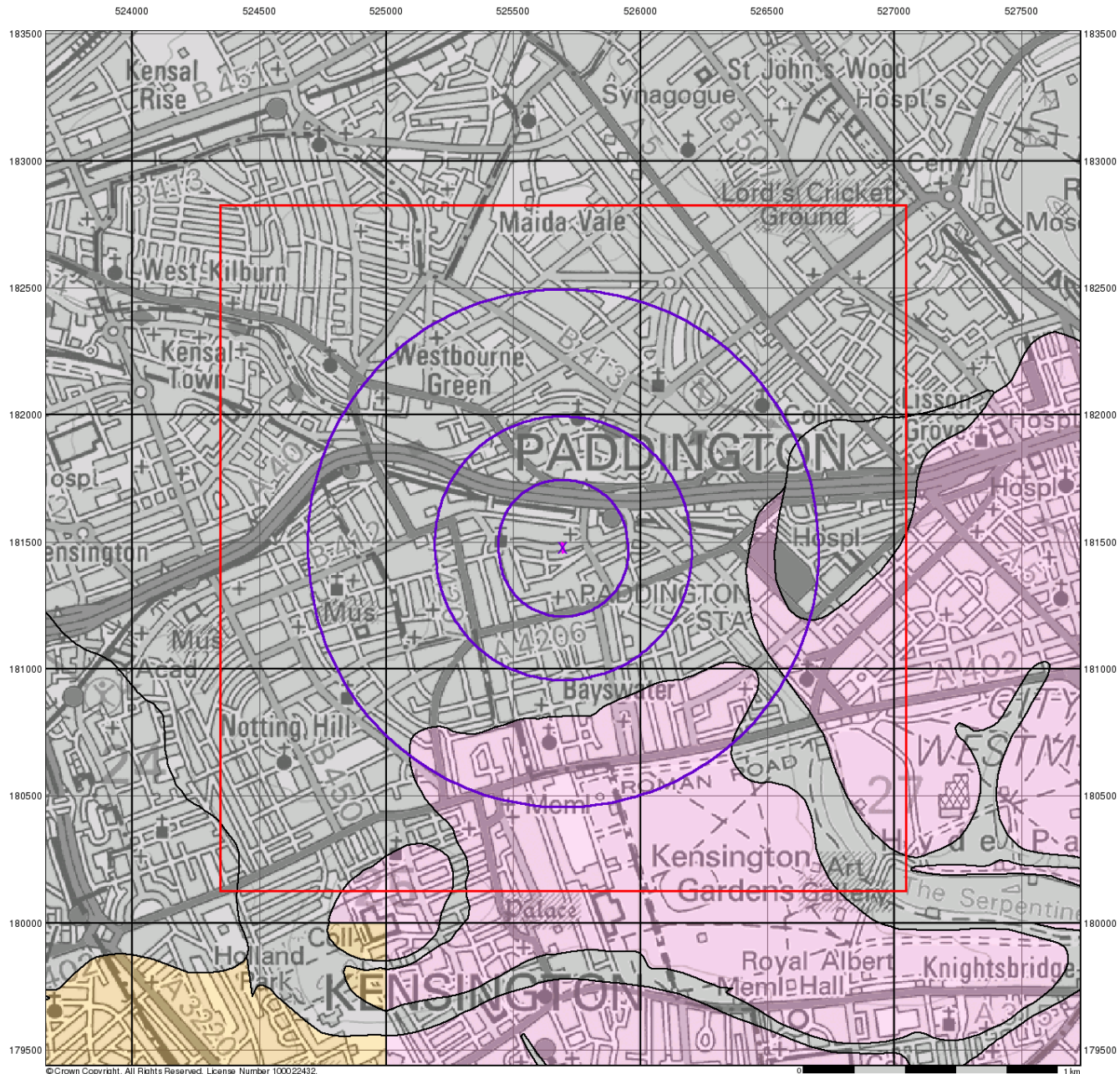
Sensitive Land Use	Version	Update Cycle
Nitrate Vulnerable Zones Department for Environment, Food and Rural Affairs (DEFRA - formerly FRCA) Environment Agency - Head Office	April 2016 June 2017	Bi-Annually
Ramsar Sites Natural England	August 2020	Bi-Annually
Sites of Special Scientific Interest Natural England	February 2021	Bi-Annually
Special Areas of Conservation Natural England	July 2020	Bi-Annually
Special Protection Areas Natural England	February 2021	Bi-Annually

A selection of organisations who provide data within this report

Data Supplier	Data Supplier Logo
Ordnance Survey	
Environment Agency	
Scottish Environment Protection Agency	
The Coal Authority	
British Geological Survey	 British Geological Survey <small>NATURAL ENVIRONMENT RESEARCH COUNCIL</small>
Centre for Ecology and Hydrology	 Centre for Ecology & Hydrology <small>NATURAL ENVIRONMENT RESEARCH COUNCIL</small>
Natural Resources Wales	
Scottish Natural Heritage	
Natural England	
Public Health England	
Ove Arup	
Stantec UK Ltd	

Contact	Name and Address	Contact Details
1	British Geological Survey - Enquiry Service British Geological Survey, Environmental Science Centre, Keyworth, Nottingham, Nottinghamshire, NG12 5GG	Telephone: 0115 936 3143 Fax: 0115 936 3276 Email: enquiries@bgs.ac.uk Website: www.bgs.ac.uk
2	Environment Agency - National Customer Contact Centre (NCCC) PO Box 544, Templeborough, Rotherham, S60 1BY	Telephone: 03708 506 506 Email: enquiries@environment-agency.gov.uk
3	Westminster City Council - Environmental Health Department Council House, Marylebone Road, London, NW1 5PT	Telephone: 020 7641 1317 Fax: 020 7641 1142 Website: www.westminster.gov.uk
4	Royal Borough of Kensington And Chelsea - Environmental Health Department Council Offices, 37 Pembroke Road, London, W8 6PW	Telephone: 020 7937 5464 Fax: 020 7938 1445
5	Environment Agency - Head Office Rio House, Waterside Drive, Aztec West, Almondsbury, Bristol, Avon, BS32 4UD	Telephone: 01454 624400 Fax: 01454 624409
6	Ordnance Survey Adanac Drive, Southampton, Hampshire, SO16 0AS	Telephone: 03456 05 05 05 Email: customerservices@ordnancesurvey.co.uk Website: www.ordnancesurvey.gov.uk
7	Royal Borough of Kensington And Chelsea 37 Pembroke Road, London, W8 6PW	Telephone: 020 7341 5284
8	PointX 7 Abbey Court, Eagle Way, Sowton, Exeter, Devon, EX2 7HY	Website: www.pointx.co.uk
9	Landmark Information Group Limited Imperium, Imperial Way, Reading, Berkshire, RG2 0TD	Telephone: 0844 844 9966 Fax: 0844 844 9951 Email: helpdesk@landmark.co.uk Website: www.landmark.co.uk
10	Natural England County Hall, Spetchley Road, Worcester, WR5 2NP	Telephone: 0300 060 3900 Email: enquiries@naturalengland.org.uk Website: www.naturalengland.org.uk
-	Public Health England - Radon Survey, Centre for Radiation, Chemical and Environmental Hazards Chilton, Didcot, Oxfordshire, OX11 0RQ	Telephone: 01235 822622 Fax: 01235 833891 Email: radon@phe.gov.uk Website: www.ukradon.org
-	Landmark Information Group Limited Imperium, Imperial Way, Reading, Berkshire, RG2 0TD	Telephone: 0844 844 9952 Fax: 0844 844 9951 Email: customerservices@landmarkinfo.co.uk Website: www.landmarkinfo.co.uk

Please note that the Environment Agency / Natural Resources Wales / SEPA have a charging policy in place for enquiries.



© Crown Copyright. All Rights Reserved. License Number 100022432

0 1 km

Envirocheck®

LANDMARK INFORMATION GROUP®

Groundwater Vulnerability

General

- Specified Site
- Specified Buffer(s)
- Bearing Reference Point
- Slice
- Map ID

Agency and Hydrological

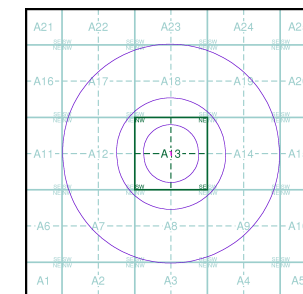
Bedrock Aquifers

- High Vulnerability, Principal Aquifer
- High Vulnerability, Secondary Aquifer
- Medium Vulnerability, Principal Aquifer
- Medium Vulnerability, Secondary Aquifer
- Low Vulnerability, Principal Aquifer
- Low Vulnerability, Secondary Aquifer
- Unproductive Aquifer
- Soluble Rock

Superficial Aquifers

- High Vulnerability, Principal Aquifer
- High Vulnerability, Secondary Aquifer
- Medium Vulnerability, Principal Aquifer
- Medium Vulnerability, Secondary Aquifer
- Low Vulnerability, Principal Aquifer
- Low Vulnerability, Secondary Aquifer

Site Sensitivity Context Map - Slice A



Order Details

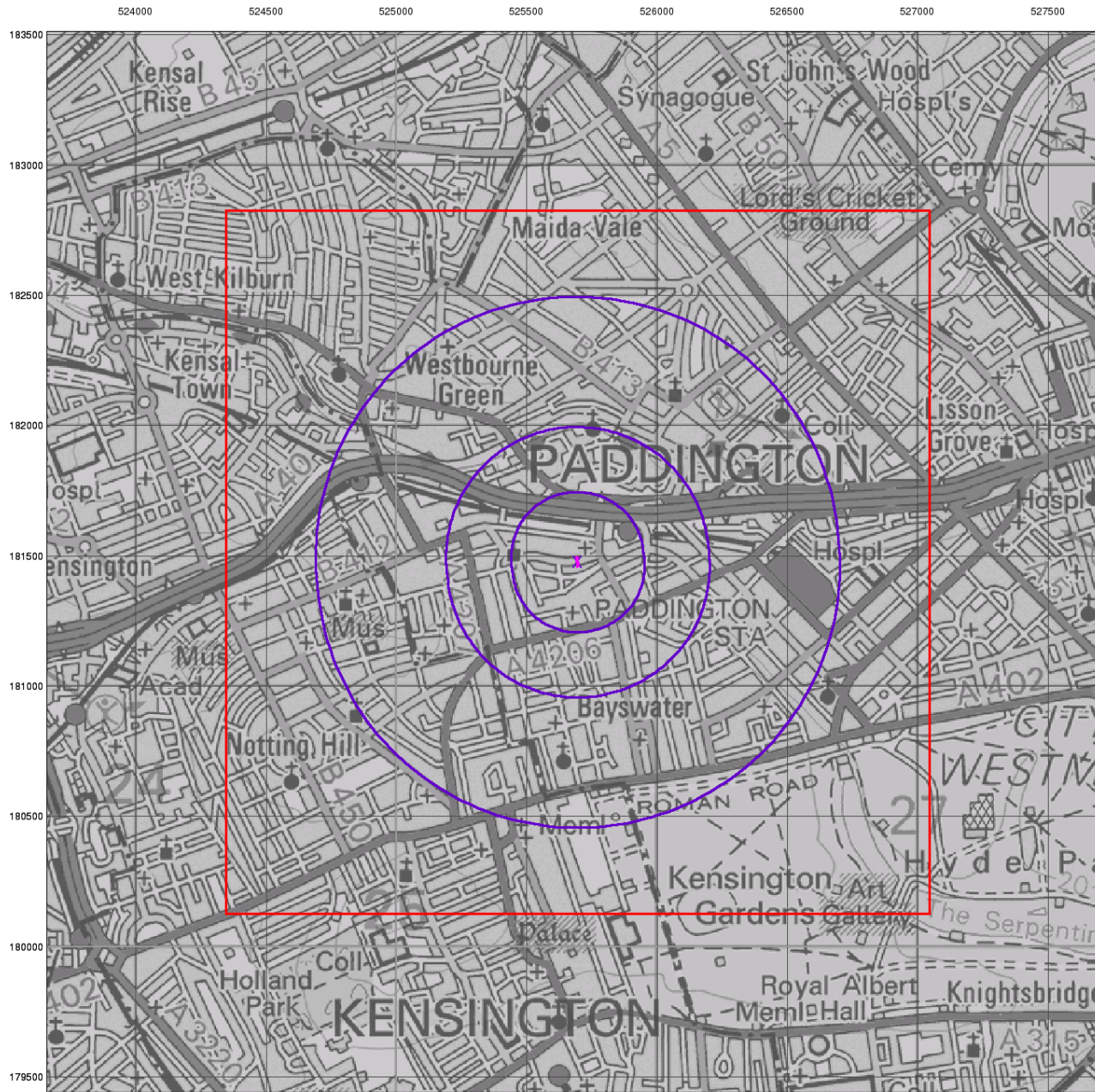
Order Number: 288084381_1_1
 Customer Ref: 21/34529
 National Grid Reference: 525700, 181480
 Slice: A
 Site Area (Ha): 0.03
 Search Buffer (m): 1000

Site Details

8, Westbourne Park Road, LONDON, W2 5PH

Landmark®
 INFORMATION GROUP

Tel: 0844 844 9952
 Fax: 0844 844 9951
 Web: www.envirocheck.co.uk



© Crown Copyright. All Rights Reserved. License Number 100022432.

0 1 km

Envirocheck®

● LANDMARK INFORMATION GROUP®

Bedrock Aquifer Designation

General

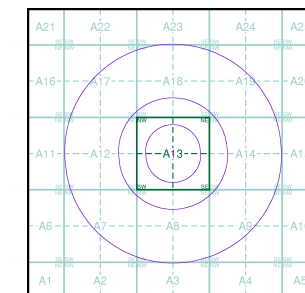
- Specified Site
- Specified Buffer(s)
- Bearing Reference Point
- Slice
- Map ID

Agency and Hydrological

Geological Classes

- Principal Aquifer
- Secondary A Aquifer
- Secondary B Aquifer
- Secondary Undifferentiated
- Unproductive Strata
- Unknown
- Unknown (Lakes and Landslip)

Site Sensitivity Context Map - Slice A



Order Details

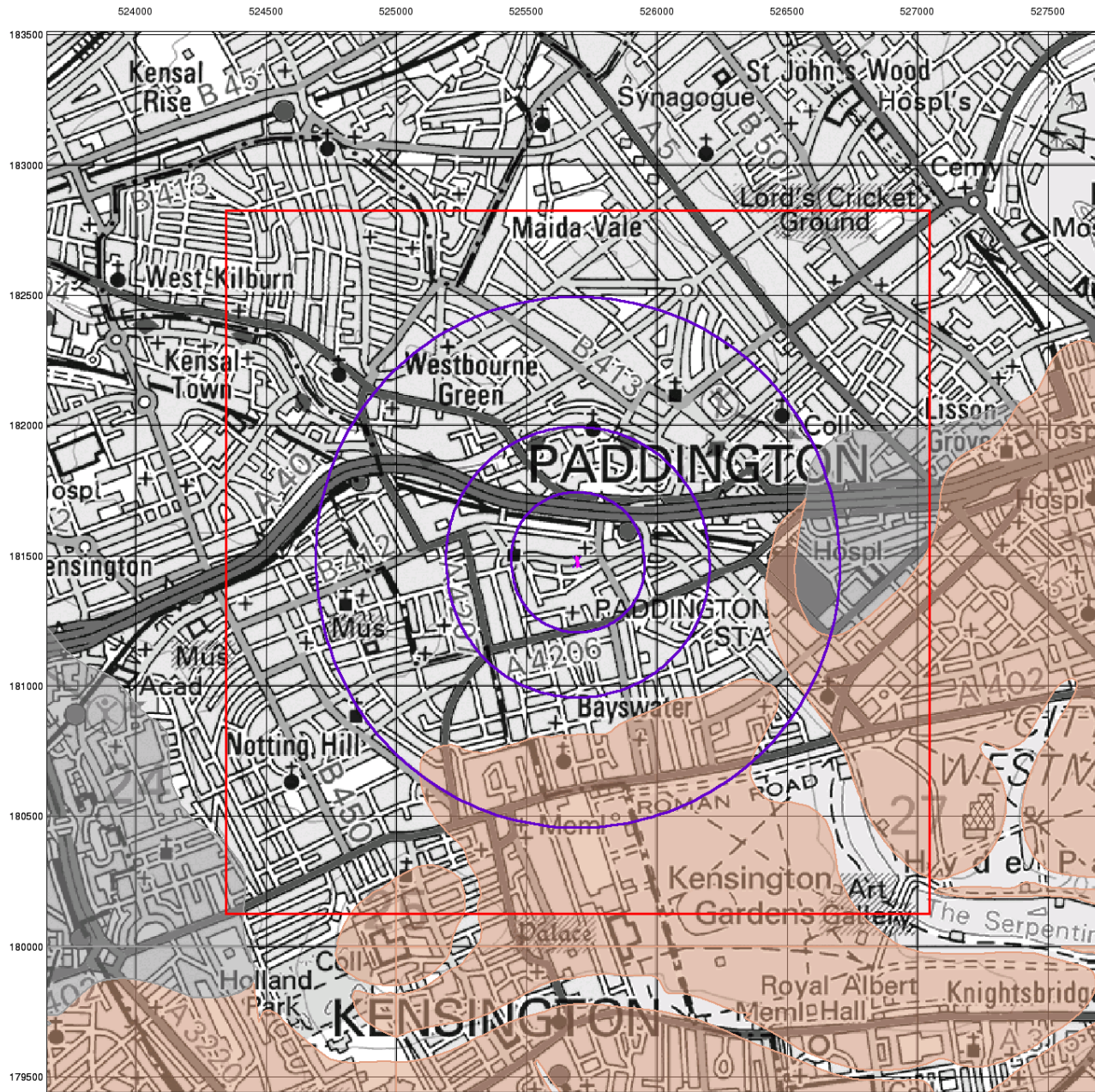
Order Number: 288084381_1_1
 Customer Ref: 21/34529
 National Grid Reference: 525700, 181480
 Slice: A
 Site Area (Ha): 0.03
 Search Buffer (m): 1000

Site Details

8, Westbourne Park Road, LONDON, W2 5PH

Landmark
 ● LANDMARK INFORMATION GROUP

Tel: 0844 844 9952
 Fax: 0844 844 9951
 Web: www.envirocheck.co.uk



© Crown Copyright. All Rights Reserved. License Number 100022432.

0 1 km

Envirocheck®

● LANDMARK INFORMATION GROUP®

Superficial Aquifer Designation

General

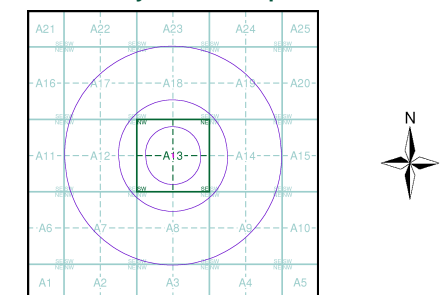
- Specified Site
- Specified Buffer(s)
- Bearing Reference Point
- Slice
- Map ID

Agency and Hydrological

Geological Classes

- Principal Aquifer
- Secondary A Aquifer
- Secondary B Aquifer
- Secondary Undifferentiated
- Unproductive Strata
- Unknown
- Unknown (Lakes and Landslip)

Site Sensitivity Context Map - Slice A



Order Details

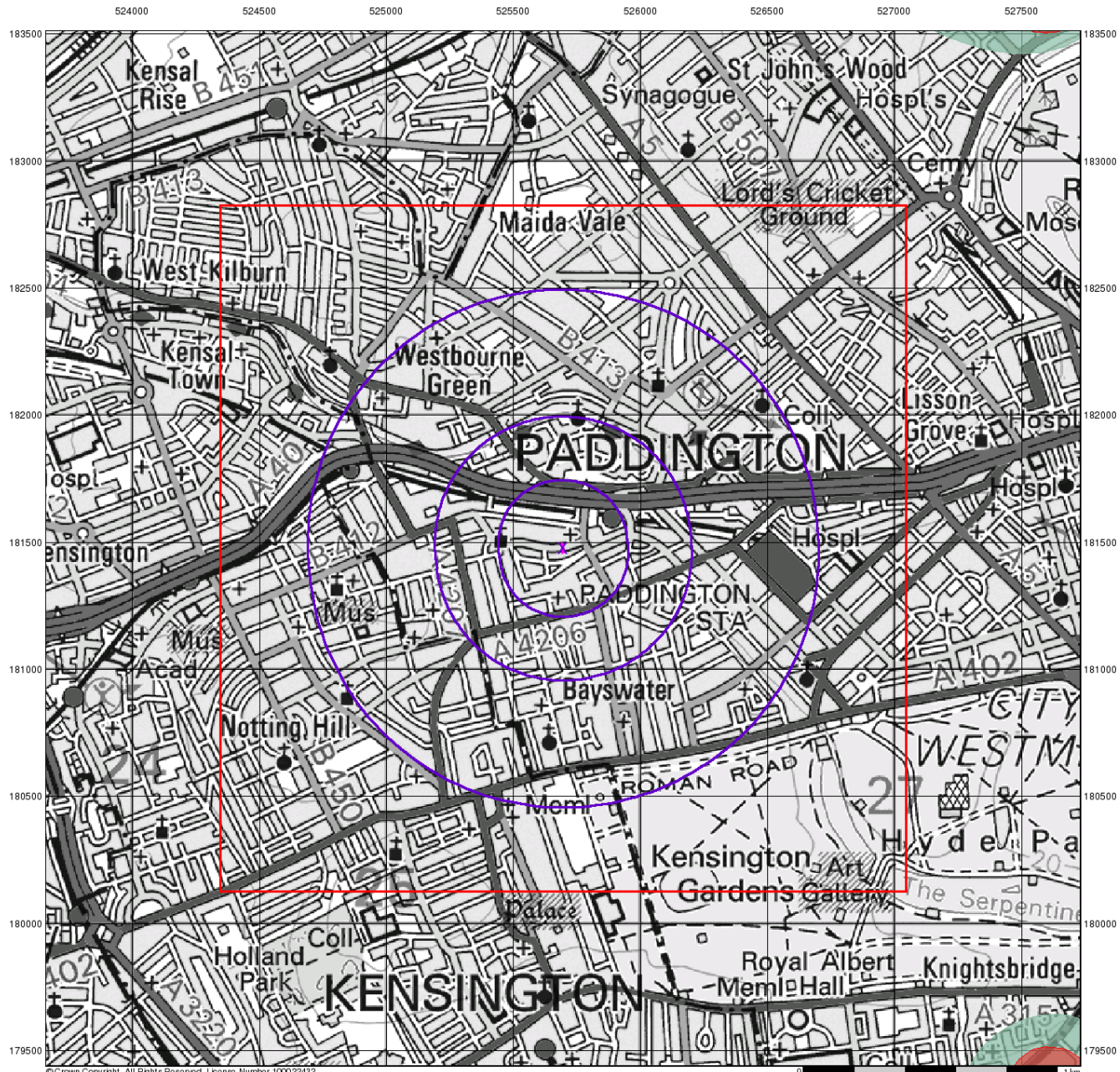
Order Number: 288084381_1_1
 Customer Ref: 21/34529
 National Grid Reference: 525700, 181480
 Slice: A
 Site Area (Ha): 0.03
 Search Buffer (m): 1000

Site Details

8, Westbourne Park Road, LONDON, W2 5PH

Landmark®
 ● LANDMARK INFORMATION GROUP

Tel: 0844 844 9952
 Fax: 0844 844 9951
 Web: www.envirocheck.co.uk



© Crown Copyright. All Rights Reserved. License Number 100022432

Envirocheck®

LANDMARK INFORMATION GROUP®

Source Protection Zones

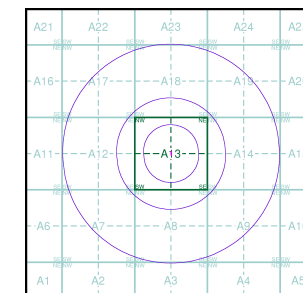
General

- Specified Site
- Specified Buffer(s)
- Bearing Reference Point
- Slice
- Map ID

Agency and Hydrological

- Inner zone (Zone 1)
- Inner zone - subsurface activity only (Zone 1c)
- Outer zone (Zone 2)
- Outer zone - subsurface activity only (Zone 2c)
- Total catchment (Zone 3)
- Total catchment - subsurface activity only (Zone 3c)
- Special interest (Zone 4)

Site Sensitivity Context Map - Slice A



Order Details

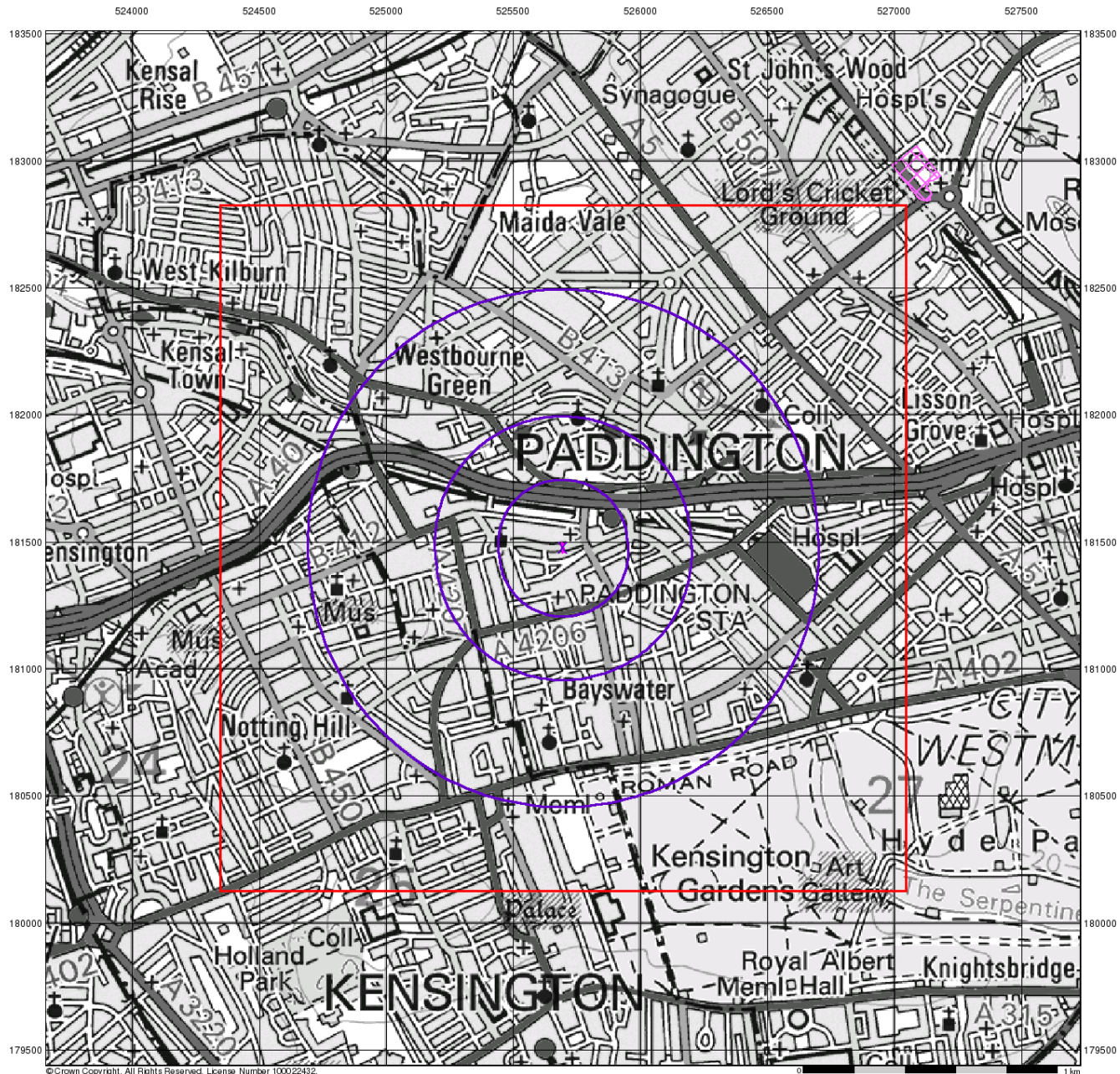
Order Number: 288084381_1_1
 Customer Ref: 21/34529
 National Grid Reference: 525700, 181480
 Slice: A
 Site Area (Ha): 0.03
 Search Buffer (m): 1000

Site Details

8, Westbourne Park Road, LONDON, W2 5PH

Landmark®
 INFORMATION GROUP

Tel: 0844 844 9952
 Fax: 0844 844 9951
 Web: www.envirocheck.co.uk








© Crown Copyright. All Rights Reserved. License Number 100022432

Envirocheck[®]















● LANDMARK INFORMATION GROUP[®]

Sensitive Land Uses

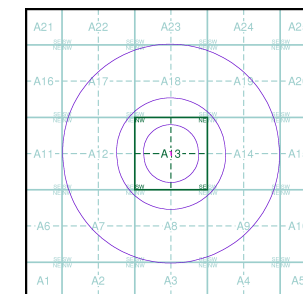
General

-  Specified Site
-  Specified Buffer(s)
-  Bearing Reference Point
-  Slice
-  Map ID

Sensitive Land Uses

-  Ancient Woodland
-  Area of Adopted Green Belt
-  Area of Unadopted Green Belt
-  Area of Outstanding Natural Beauty
-  Environmentally Sensitive Area
-  Forest Park
-  Local Nature Reserve
-  Marine Nature Reserve
-  National Nature Reserve
-  National Park
-  Nitrate Sensitive Area
-  Nitrate Vulnerable Zone
-  Ramsar Site
-  Site of Special Scientific Interest
-  Special Area of Conservation
-  Special Protection Area
-  World Heritage Sites

Site Sensitivity Context Map - Slice A



Order Details

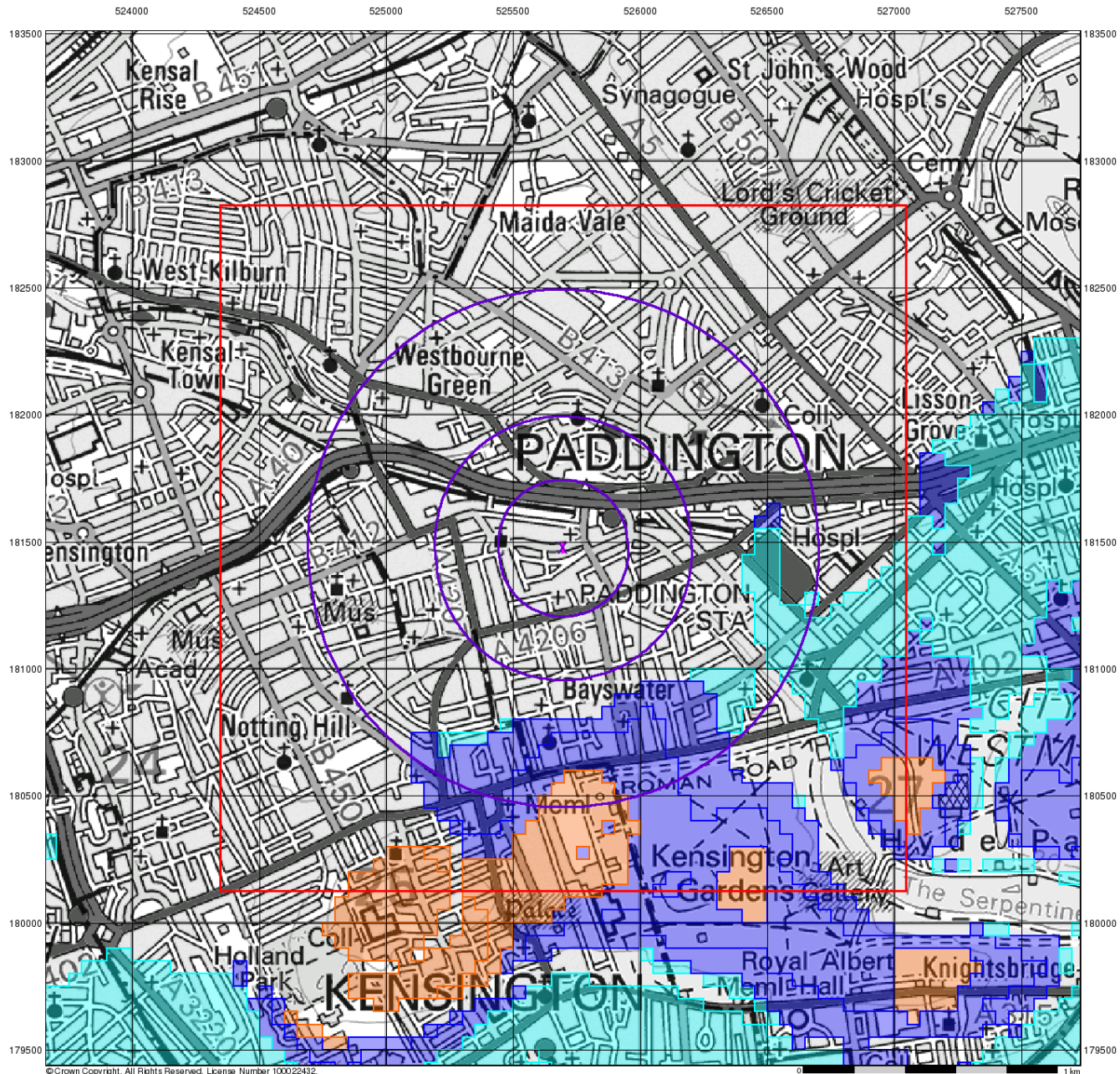
Order Number: 288084381_1_1
 Customer Ref: 21/34529
 National Grid Reference: 525700, 181480
 Slice: A
 Site Area (Ha): 0.03
 Search Buffer (m): 1000

Site Details

8, Westbourne Park Road, LONDON, W2 5PH

Landmark[®]
 ● LANDMARK INFORMATION GROUP

Tel: 0844 844 9952
 Fax: 0844 844 9951
 Web: www.envirocheck.co.uk



© Crown Copyright. All Rights Reserved. License Number 100022432.

Envirocheck®

LANDMARK INFORMATION GROUP®

BGS Flood GFS Data

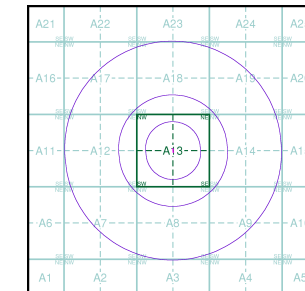
General

- Specified Site
- Specified Buffer(s)
- Bearing Reference Point
- Slice

Agency and Hydrological (Flood)

- Limited Potential for Groundwater Flooding to Occur
- Potential for Groundwater Flooding of Property Situated Below Ground Level
- Potential for Groundwater Flooding to Occur at Surface

Site Sensitivity Context Map - Slice A



Order Details

Order Number: 288084381_1_1
 Customer Ref: 21/34529
 National Grid Reference: 525700, 181480
 Slice: A
 Site Area (Ha): 0.03
 Search Buffer (m): 1000

Site Details

8, Westbourne Park Road, LONDON, W2 5PH

Landmark®
 INFORMATION GROUP

Tel: 0844 844 9952
 Fax: 0844 844 9951
 Web: www.envirocheck.co.uk

Index Map

For ease of identification, your site and buffer have been split into Slices, Segments and Quadrants. These are illustrated on the Index Map opposite and explained further below.

Slice

Each slice represents a 1:10,000 plot area (2.7km x 2.7km) for your site and buffer. A large site and buffer may be made up of several slices (represented by a red outline), that are referenced by letters of the alphabet, starting from the bottom left corner of the slice "grid". This grid does not relate to National Grid lines but is designed to give best fit over the site and buffer.

Segment

A segment represents a 1:2,500 plot area. Segments that have plot files associated with them are shown in dark green, others in light blue. These are numbered from the bottom left hand corner within each slice.

Quadrant

A quadrant is a quarter of a segment. These are labelled as NW, NE, SW, SE and are referenced in the datasheet to allow features to be quickly located on plots. Therefore a feature that has a quadrant reference of A7NW will be in Slice A, Segment 7 and the NW Quadrant.

A selection of organisations who provide data within this report:



Envirocheck reports are compiled from 136 different sources of data.

Client Details

Mr A Davidson, Site Analytical Services Ltd, Unit 14 & 15,
River Road Business Park, 33 River Road, Barking, IG11
0EA

Order Details

Order Number: 288084381_1_1
Customer Ref: 21/34529
National Grid Reference: 525700, 181480
Site Area (Ha): 0.03
Search Buffer (m): 1000

Site Details

8, Westbourne Park Road, LONDON, W2 5PH

Full Terms and Conditions can be found on the following link:
<http://www.landmarkinfo.co.uk/Terms/Show/515>

