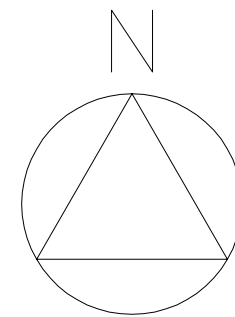
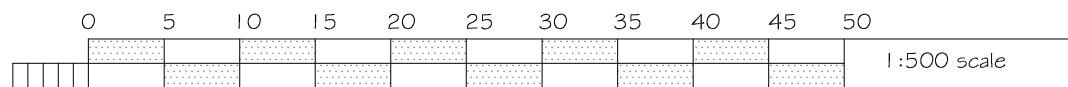


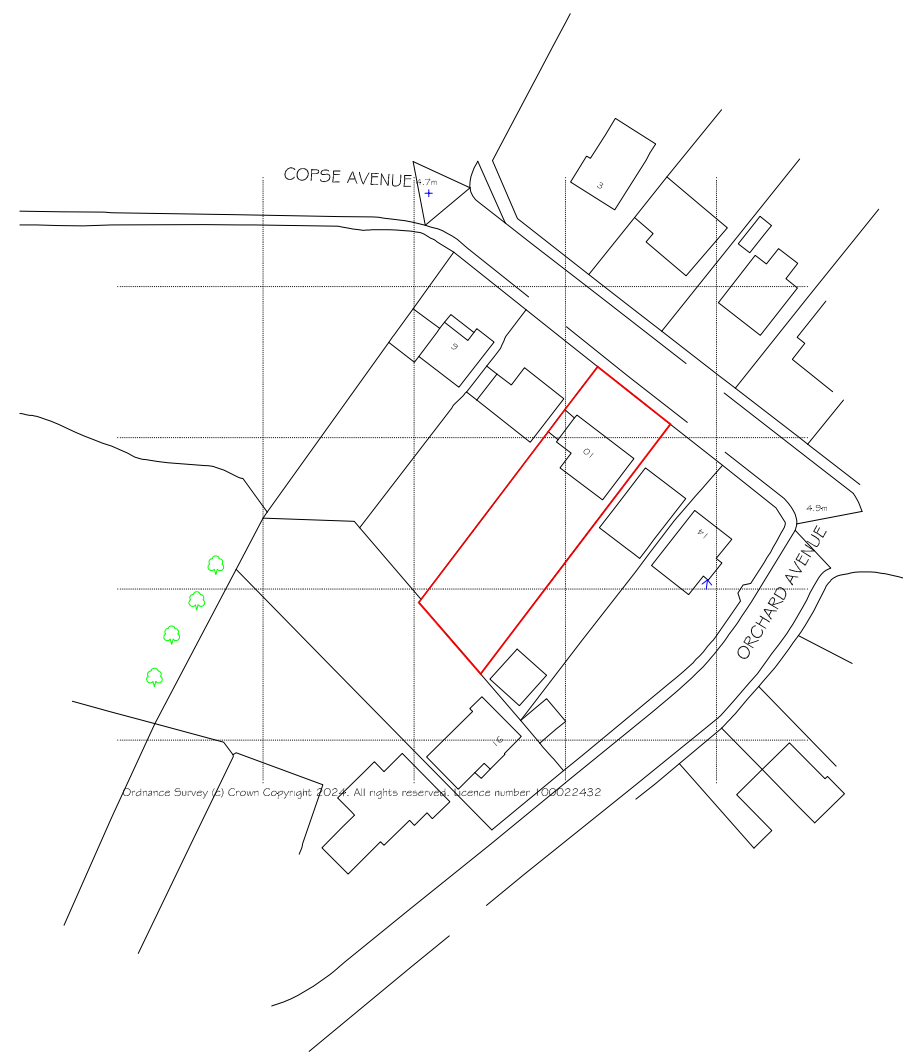


Ordnance Survey (c) Crown Copyright 2024. All rights reserved. Licence number 100022432

PROPOSED BLOCK PLAN 1:500

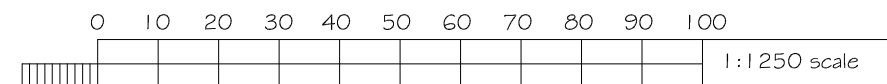


**PLANNING
ISSUE**



Ordnance Survey (c) Crown Copyright 2024. All rights reserved. Licence number 100022432

EXISTING LOCATION PLAN 1:1250



ALL DIMENSIONS ANTICIPATED BUT TO BE CHECKED ON SITE PRIOR TO COMMENCEMENT

CLIENT	LOCATION	PROPOSAL	DRG. No.	SCALE
MR & MRS YOUNGER	10 ORCHARD AVE POOLE	TWO STOREY EXTENSION & INTERNAL CHANGES	4 REV. A	1:500/1250 on A3 DATE FEB 2024

ARCHITECTURE by

Xspace™

designing & engineering extra living space

T 01202 665387
E ian@ianstanley.com