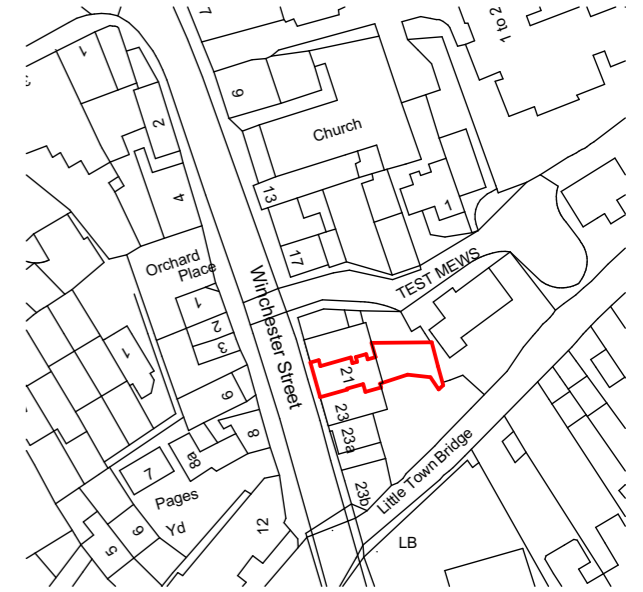
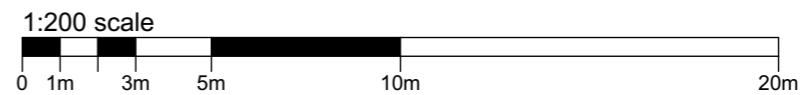


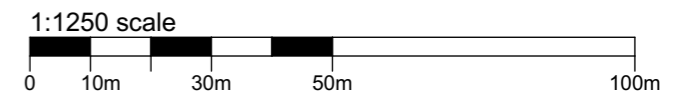
Block Plan 1:200

1:200



Scale 1:1250

Ordnance Survey, (c) Crown Copyright 2024. All rights reserved. Licence number 100022432



- High Risk Area
- Low Risk Area

PLANNING APPROVAL

Revision	Description	Date	Drawn
P1	Planning Submission	26.02.24	JL

Designer:

 GRKA Architecture
www.grka.co.uk

Project:
**21 Winchester Street,
 Whitchurch, RG28 7AH**
 Proposed House Extension

Drawing:
 Flood Risk Plan

Date: Jan 2024	Scale: 1:200, 1:1250 @ A1
Drawing No.: 17 / 001 / 103	Status: PLANNING
Revision: P1	