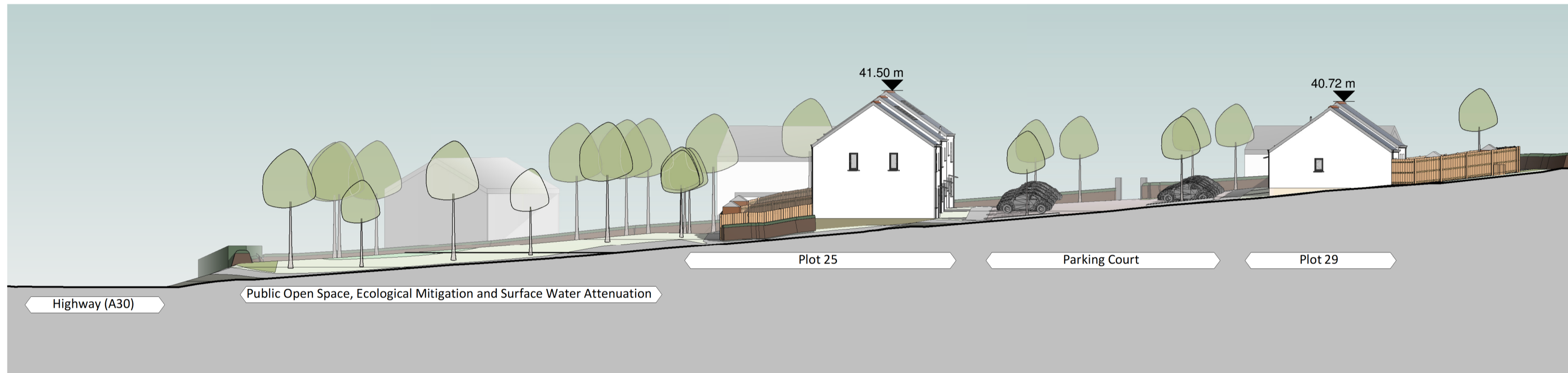


DD Section DD

REF 103  
 SCALE 1:250



EE Section EE

REF 103  
 SCALE 1:250



FF1 Section F1F1

REF 103  
 SCALE 1:250

FF2 Section F2F2

REF 103  
 SCALE 1:250

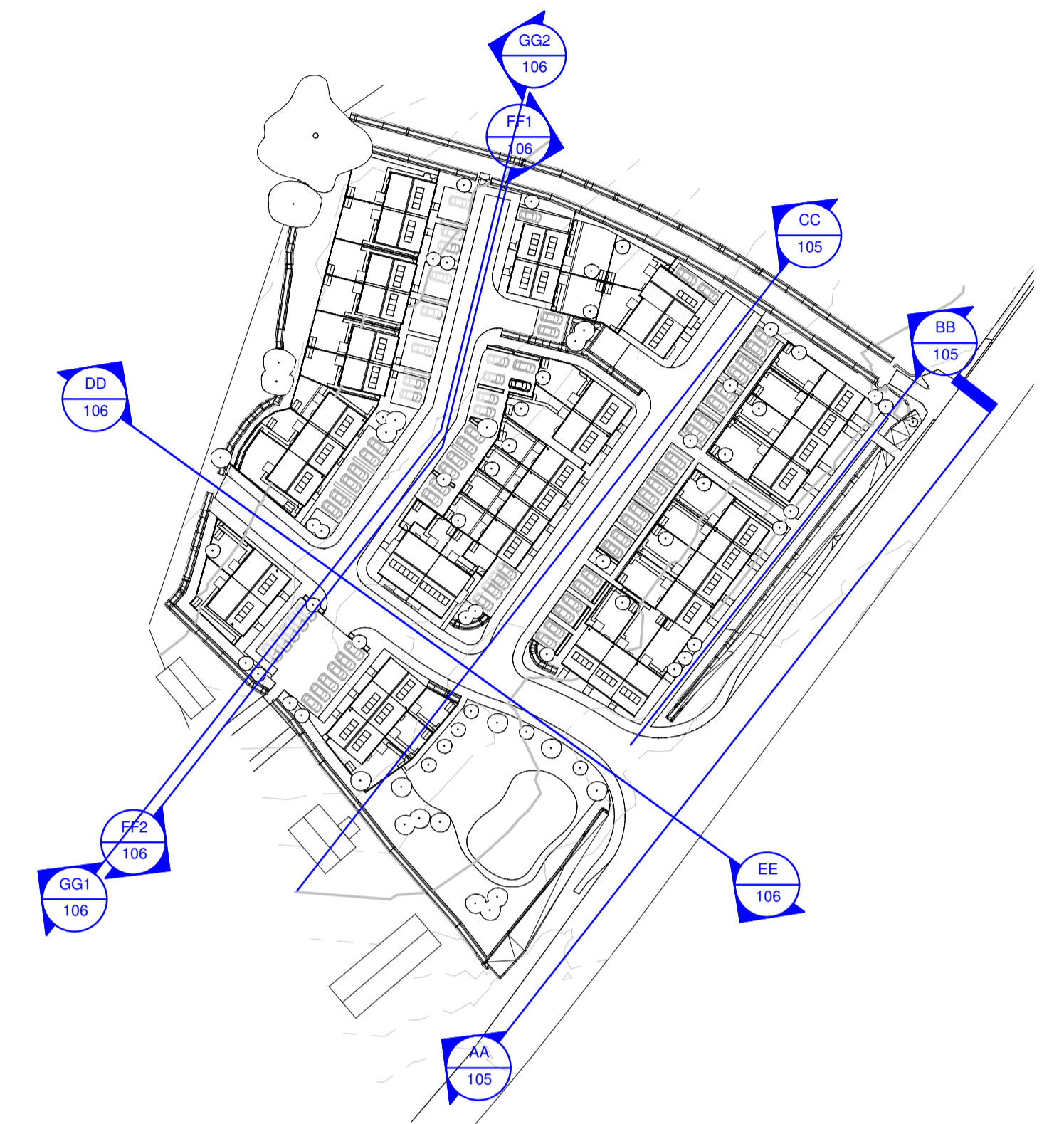
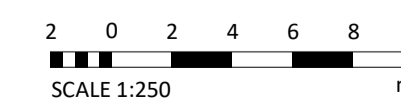


GG1 Section G1G1

REF 103  
 SCALE 1:250

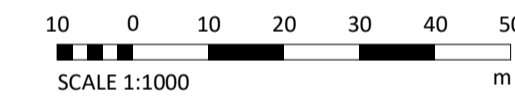
GG2 Section G2G2

REF 103  
 SCALE 1:250



7 Site Section Legend

REF 103  
 SCALE 1:1000



A	Civils/Highway Review	Oct 23	GE
REV	DESCRIPTION	DATE	INS

**CAD ARCHITECTS**

CAD ARCHITECTS LTD  
 COURTLIGH HOUSE, 74-75 LEMON STREET  
 TRURO, CORNWALL, TR1 2PN  
 CALL: 01872 630 040  
 MAIL: studio@cadarchitects.co.uk  
 WEB: www.cadarchitects.co.uk

**RIBA**  
 Chartered Practice

TITLE	Land off Polmor Road	AUTHOR	GE
CLIENT	Coastline	DATE	SEPT 23
PROJECT	Proposed Street Elevations	SCALE	As indicated @A1
SHEET	Sheet 2	CHECKED	RE

STATUS	DRAWING NUMBER	REVISION
PLANNING	3007-3-106	A