

LEVEL MONITORING

for Subsidence Management Services

36 Yeomead, Nailsea, Bristol, BS48 1JA

Client:	Subsidence Management Services
Client Contact:	Brad Jenkins
Claim Number:	4502072477
Client Reference:	IFS-AVI-SUB-22-0101951
Policy Holder:	Mr Gordon Lindley
Report Date:	5 January 2024
Our Ref:	M19912

Level Monitoring Readings

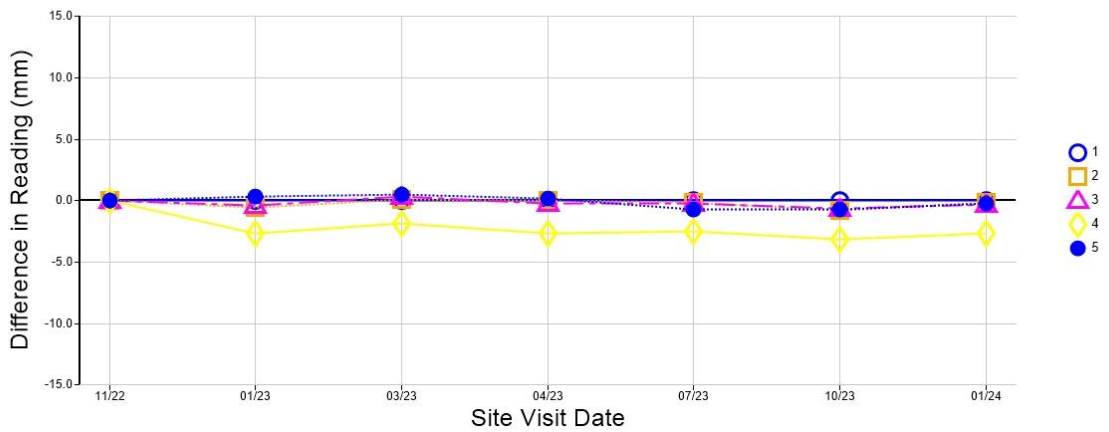
The following table shows the reading levels of the various Level Monitoring Station points.

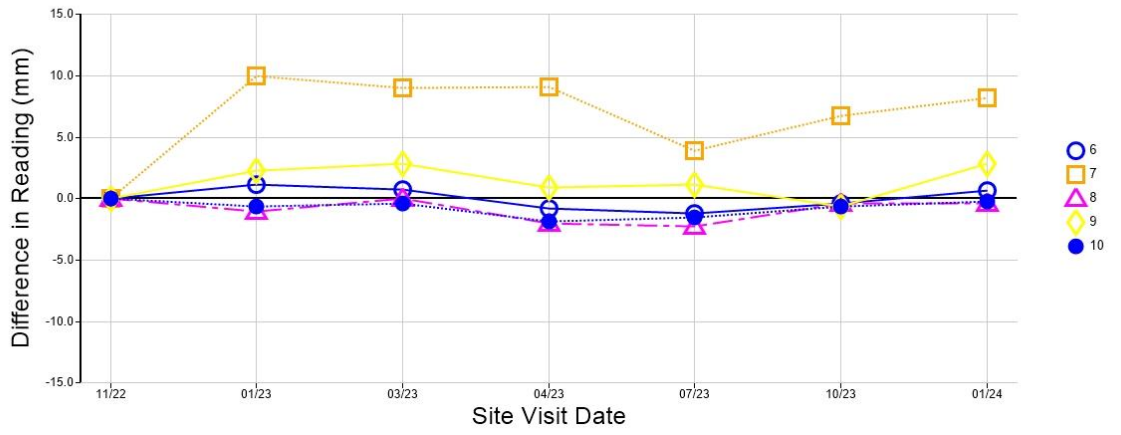
Date	1	2	3	4	5	6	7	8	9	10
28/11/2022	10.0000	9.5404	9.5224	9.5202	9.4792	9.6608	9.5869	9.5247	9.5888	9.5913
17/01/2023	10.0000	9.5399	9.5220	9.5176	9.4796	9.6620	9.5969	9.5237	9.5911	9.5907
07/03/2023	10.0000	9.5405	9.5228	9.5184	9.4797	9.6616	9.5959	9.5247	9.5917	9.5909
26/04/2023	10.0000	9.5404	9.5222	9.5176	9.4794	9.6600	9.5960	9.5227	9.5897	9.5895
19/07/2023	10.0000	9.5403	9.5222	9.5177	9.4785	9.6596	9.5908	9.5225	9.5900	9.5898
17/10/2023	10.0000	9.5396	9.5218	9.5171	9.4785	9.6604	9.5937	9.5243	9.5882	9.5907
05/01/2024	10.0000	9.5403	9.5221	9.5176	9.4790	9.6615	9.5951	9.5243	9.5917	9.5911

Date	11
28/11/2022	9.5878
17/01/2023	9.5882
07/03/2023	9.5887
26/04/2023	9.5875
19/07/2023	9.5870
17/10/2023	
05/01/2024	

Level Monitoring Difference Graphs

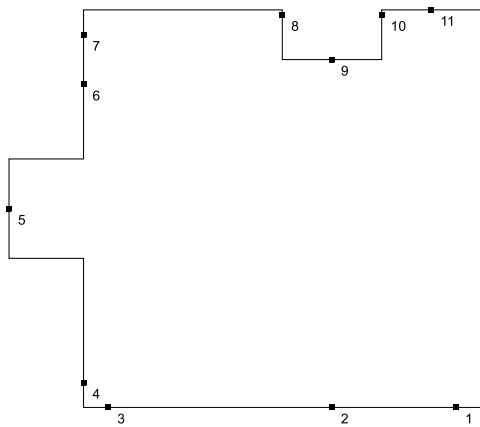
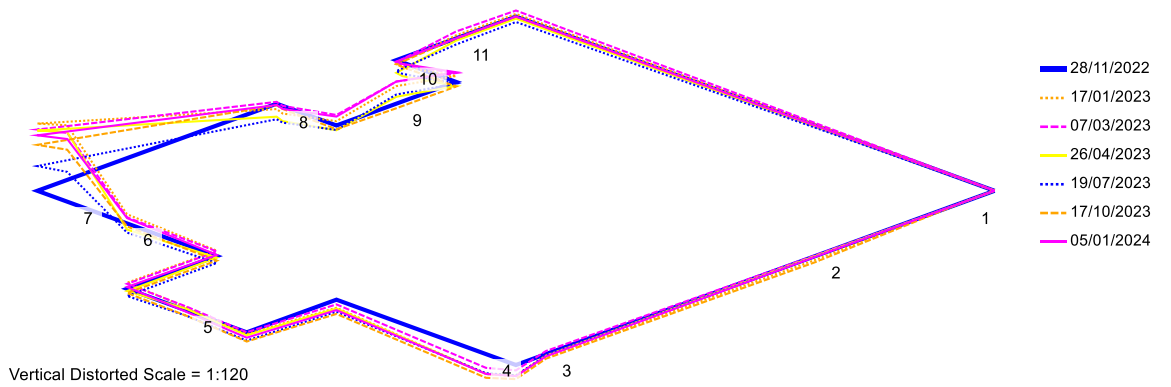
The following graphs display the progressive movement that each Level Monitoring Station recorded at each separate site visit date to give an overall look at how much the property is moving.





Level Monitoring Displacement Map

The following image shows an isometric representation of the movement of the property, based on the Level Monitoring Stations that were installed.



FRONT

Site Visit Notes

Point 1 is TBM, assumed value of 10.0000. Advice if DD is required.