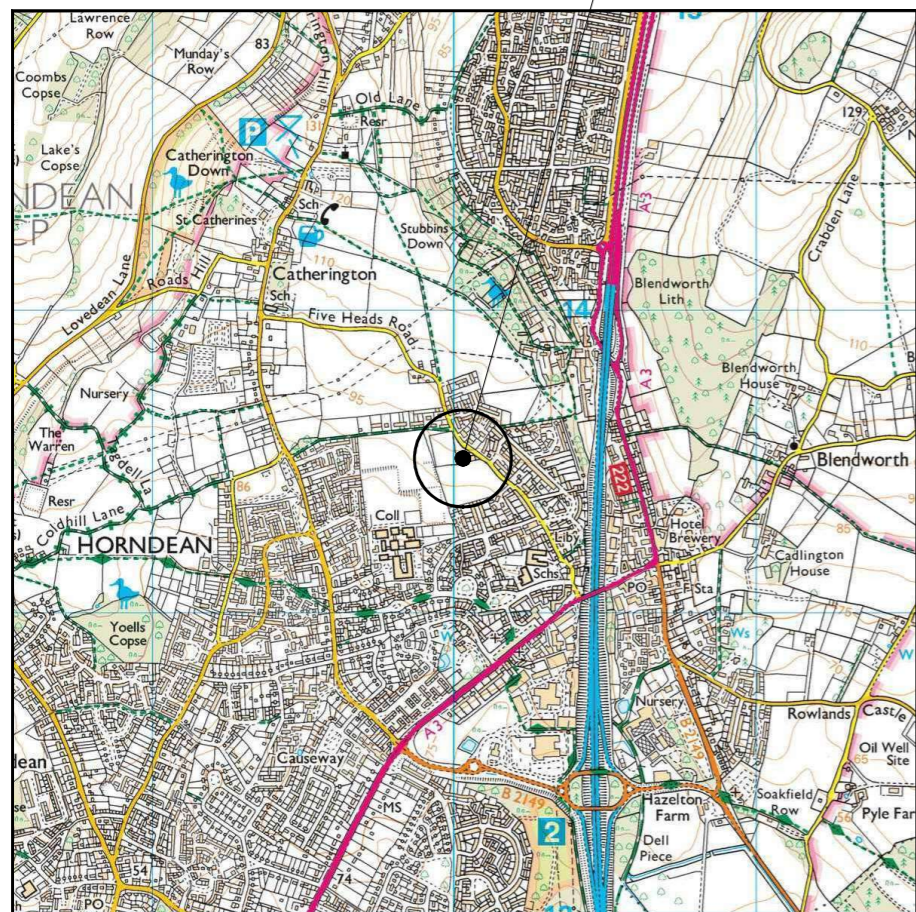
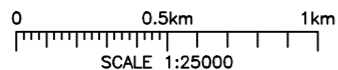


SITE LOCATION



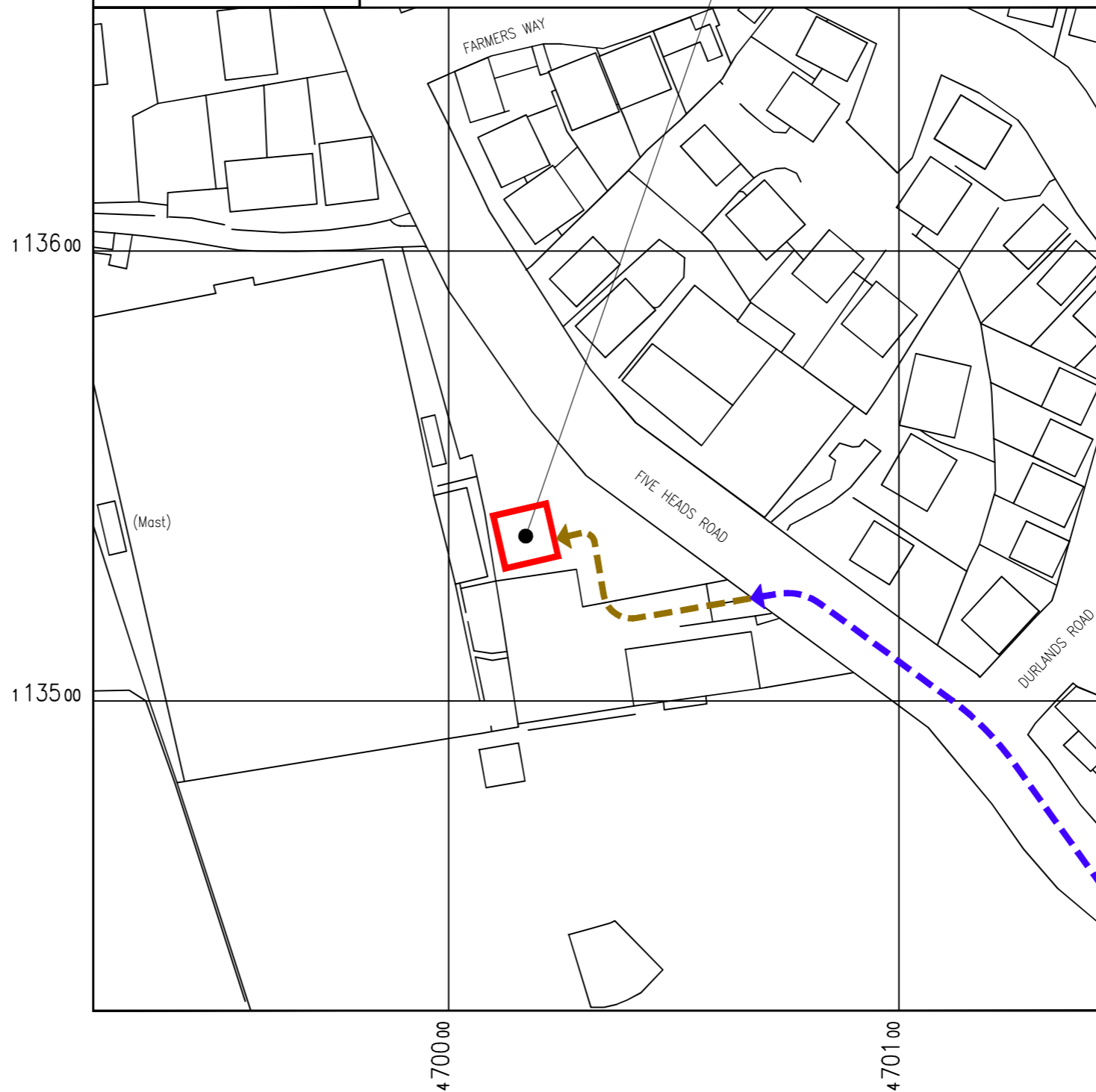
SITE LOCATION  
(SCALE 1:25000)

ORDNANCE SURVEY EXTRACT. BASED UPON THE LANDRANGER MAP SERIES WITH THE PERMISSION OF THE CONTROLLER OF HIS MAJESTY'S STATIONERY OFFICE. CROWN COPYRIGHT. LICENCE No. 0100023487



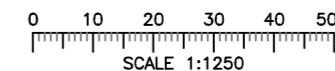
← - - - = SITE ACCESS  
← - - - = ACCESS ROUTE

SITE LOCATION  
(NGR - E470018 N113535)



DETAILED SITE LOCATION  
(SCALE 1:1250)

BASED UPON ORDNANCE SURVEY MAP EXTRACT WITH THE PERMISSION OF THE CONTROLLER OF HIS MAJESTY'S STATIONERY OFFICE. CROWN COPYRIGHT. LICENCE No. 100047474



NOTES:

OUTLINE OF DEMISE AREA, 144m<sup>2</sup>

A	INITIAL ISSUE	KJS	INS	29.11.23
REV.	MODIFICATION	BY	CHK.	DATE

**ICON TOWER**  
INNOVATIVE INFRASTRUCTURE SOLUTIONS

ICON TOWER REF No:  
GBR-HAM0006

OPERATOR 1 REFERENCE No.:  
N/A

OPERATOR 2 REFERENCE No.:  
N/A

SITE NAME AND ADDRESS:  
HORNDEAN FOOTBALL CLUB  
FIVE HEADS ROAD  
HORNDEAN  
PO8 9NU

DRAWING TITLE:  
SITE LOCATION MAPS

PURPOSE OF ISSUE:  
PLANNING

DRAWING NUMBER:  
100

SURVEYED BY: INS GROUP		ORIGINAL SIZE: A3		ISSUE: A
DRAWN: KJS	DATE: 29.11.23	CHECKED: INS	DATE: 29.11.23	

1:1