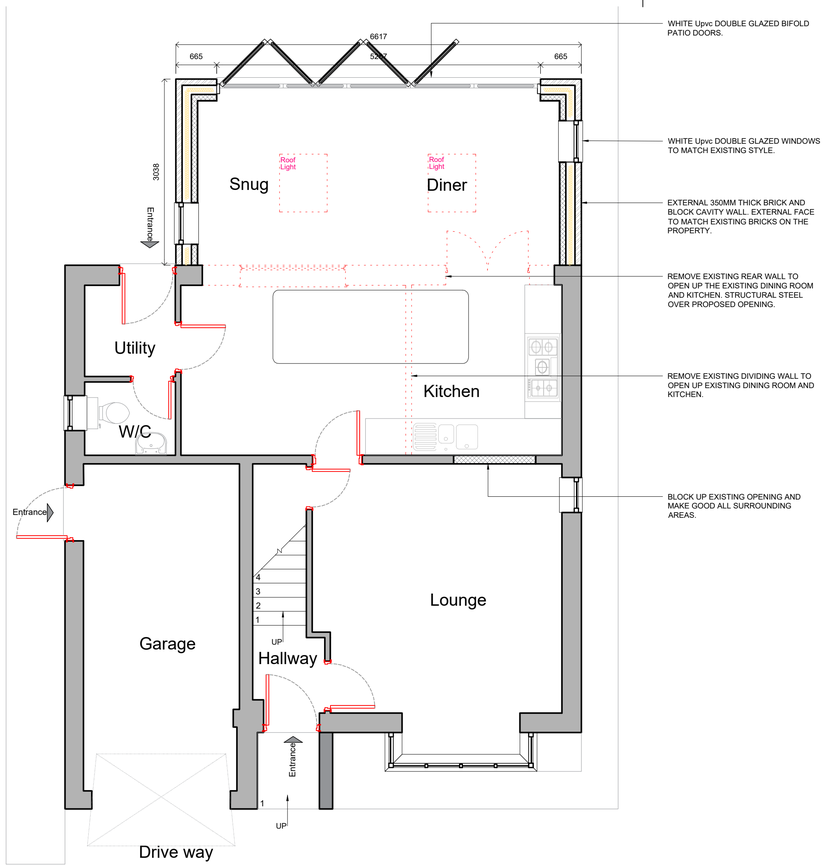


1 A1 PROPOSED GROUND FLOOR PLAN
1:50 PLAN

1 A1 PROPOSED EAST ELEVATION
1:50 ELEVATIONS

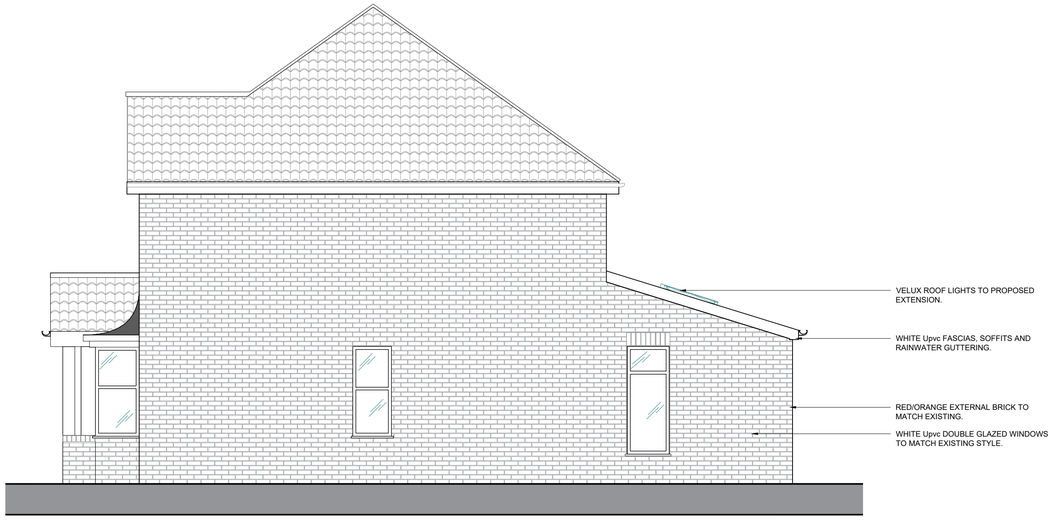


1 A1 PROPOSED SOUTH ELEVATION
1:50 ELEVATIONS

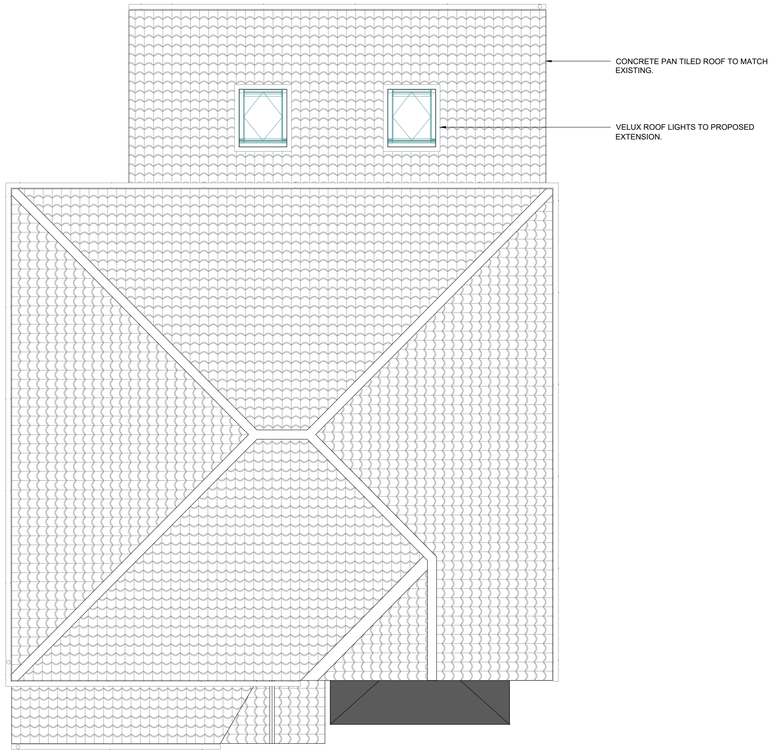


1 A1 EXISTING ROOF PLAN
1:50 PLAN

1 A1 PROPOSED NORTH ELEVATION
1:50 ELEVATIONS

NOTES

ORIGINAL A1

DO NOT SCALE FROM THIS DRAWING.
(DRAWING MAY BE SCALED FOR LOCAL AUTHORITY & PLANNING PURPOSES ONLY)
ALL DIMENSIONS TO BE CHECKED ON SITE .
COPYRIGHT PROTECTED.

ISSUED-FOR
INFORMATION

**Copyright © 2020-2022 Gray Architectural Design. All rights reserved.**

This drawing or any part of this drawing must not be reissued, loaned or copied without written consent by Gray Architectural Design. Any unauthorised reissue, loaning or copying will constitute an infringement of copyright.

All errors omissions or discrepancies should be reported to the originator immediately. The contractor is to check and confirm all the dimensions and details shown on this drawing prior to construction. This drawing is to be read with all relevant architectural and engineer's drawings and other relevant information.

Gray Architectural Design

Notes

1. All dimensions are in millimeters.

| Rev | Date | Revision Description | Drw/Chk |
|---|---|---|---|

PROJECT
2 EGREMONT CLOSE,
STAMFORD BRIDGE
EAST RIDING OF YOURKSHIRE

DRAWING
PROPOSED PLANS & ELEVATIONS

Main Studio:
Little Kelk Farm
Driffield,
East Riding
YO25 8HG

York Office
YO24 4HP

Contact details:
07851 681269
dean@grayarchitecturaldesign.com

| PROJECT No | SCALE | DATE | DRAWN | CHECKED |
|---|---|---|---|---|
| TE/2EC/003 | 1:50 | 24/02/2024 | DG | DG |

| FILE NAME | [STATUS-REV] |
|---|---|
| 003 | 0 |