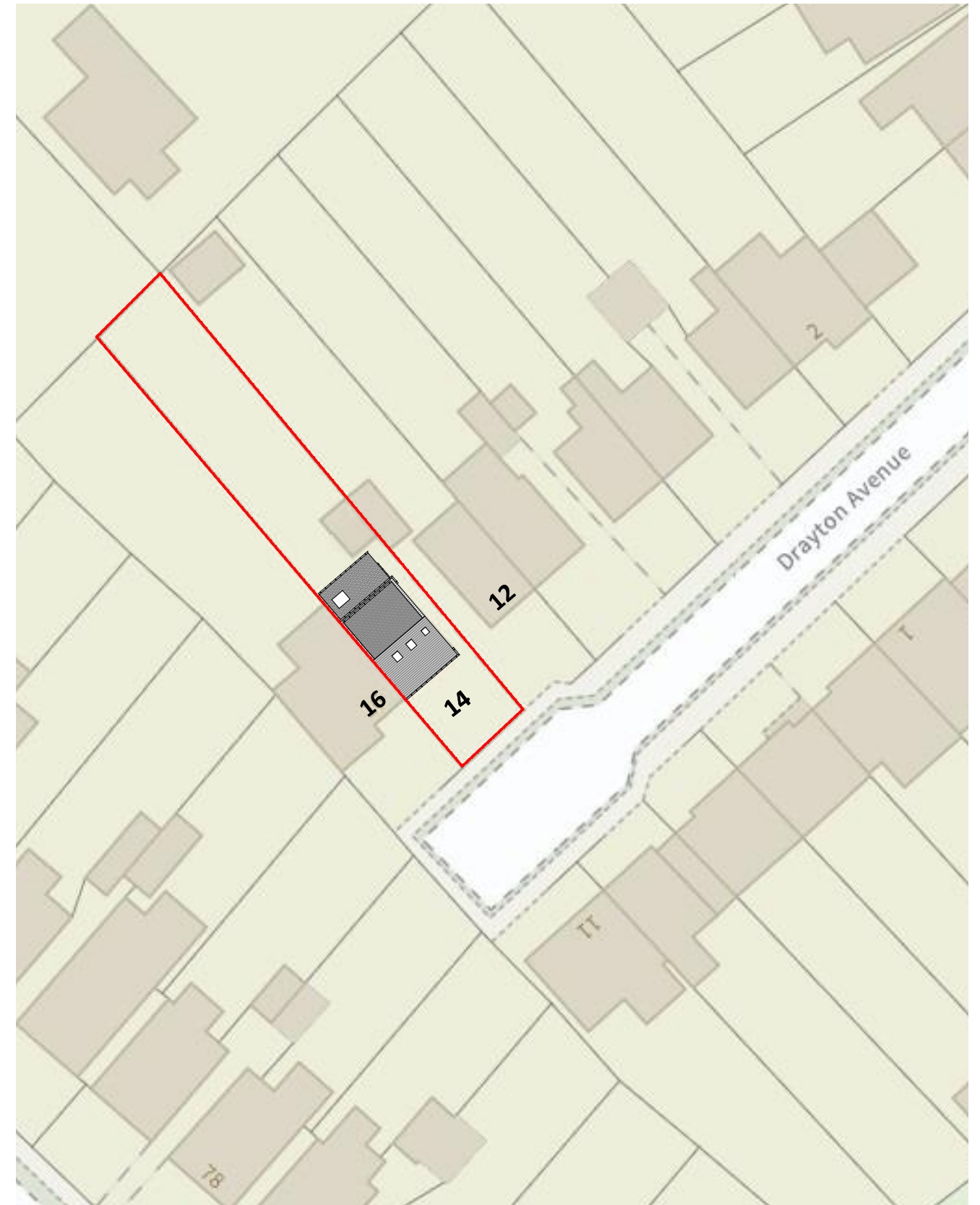

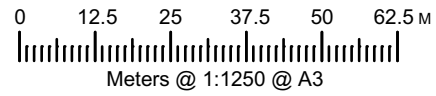


N



LOCATION MAP scale 1:1250

BLOCK PLAN scale 1:500

COPYRIGHT: The contents of this drawing may not be reproduced in whole or in part without express written consent of ARKSS Design Limited.

Drawings to be read in conjunction with relevant drawing and specs. Drawings can only be scaled for planning purposes. Drawings not to be scaled. Figured dimensions only for construction and any other purpose. Any discrepancies are to be pointed to the Agent/Engineer/Contractor. The agent is not liable for any faults not raised. Drawings not to be scaled for land transfer purposes.

PLANNING ISSUE
Scale: 1:500, 1:1250@A3 Date: FEB 2024

Project Title:
**PROPOSED LOFT CONVERSION AT
14 Drayton Avenue, Potters Bar,
EN6 2LF**

Drawing Title:
**LOCATION MAP
& BLOCK PLAN**

Project no:
2401018

Drawing no:
PL01

Revision:

Revision Detail Date:

E.mail:
contact@arkssdesign.co.uk
Tel: 0208 0905070
Mob: 078 2555 7465