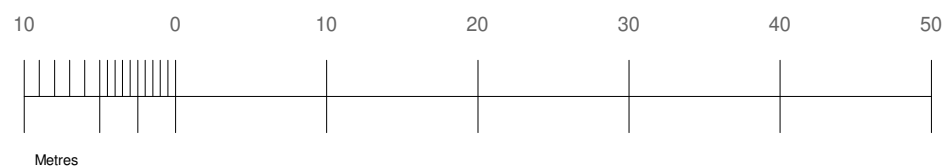


© Crown copyright and database rights 2020 OS 100042766

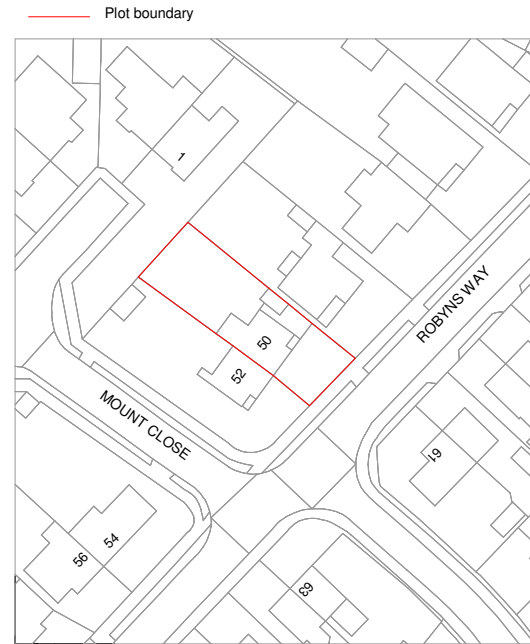
Development
Plot boundary

Site Plan

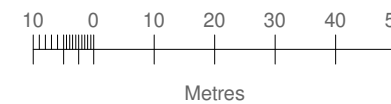
1 : 500



Metres



© Crown copyright and database rights 2020 OS 100042766



Metres

Location map

1 : 1250

PROGRAMME:

KEY:

	Neighbouring context	RWP	Rain Water Pipe
	Existing walls	SVP	Soil Vent Pipe
	Proposed walls		Boundary line
	Proposed rooflight		Existing removed
MH	Manhole		Existing beam
B	Boiler		1.9 m head height
EM	Electric Meter		1.5 m head height
GM	Gas Meter		Ridge line

REVISION NOTES:

REV: | DATE: | DESCRIPTION:

GENERAL NOTES:

- All Dimensions are in millimetres unless otherwise stated
- All work to be carried out in accordance with current building regulations and all relevant british standards/codes of practice.
- The Contractor is responsible for the correct setting out of the works on site, all dimensions to be checked prior to fabrication of materials and commencement of works.
- This Drawing is to be read in conjunction with all relevant drawings and specifications
- Exact SVP and Boiler position to be determined onsite by contractor
- A 'macerator toilet' would be required for a certain designs if the toilet location is away from existing SVP
- Steels imbedded into ceiling may be charged additionally by your contractor
- All proposed materials are to be similar in appearance to that of the existing house, unless otherwise stated.
- Skylights must not protrude past the roof slope by more than 150mm
- Glazing which exceeds 25% of the added floor area will result in extra charges for S.A.P Calculations
- Windows on a side elevation at first floor level or above must be obscured glazing and non openable below 1.7m
- Load-bearing partitions and/or posts are shown in a rough position. The exact position is to be confirmed by a structural engineer prior to construction.



FREEDOM HOMES

Freedom Homes. Ealing Cross, 85 Uxbridge Rd, London W5 5BW

CLIENT: Ola Ogun

PROJECT: Loft conversion

50 Robyns Way
Sevenoaks
TN13 3ED

PROJECT ADDRESS:

SITE PLAN_ LOCATION MAP

DRAWING TITLE:

DRAWN BY: LG | CHECKED BY: JH

DATE: 09/01/2024 | Rev: R00 | Rev. DATE:

SCALE@A3: 1:500 | DRAWING No: RW-R00-PR-101