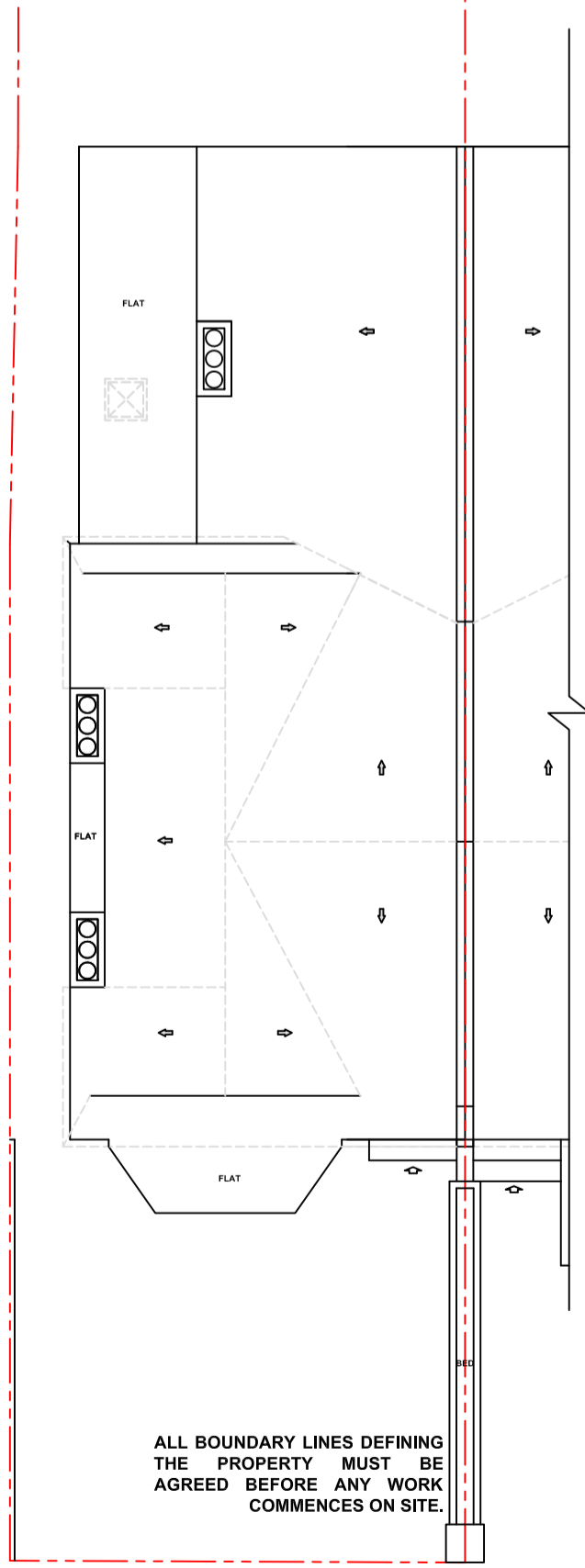
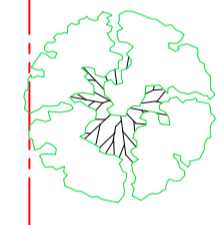



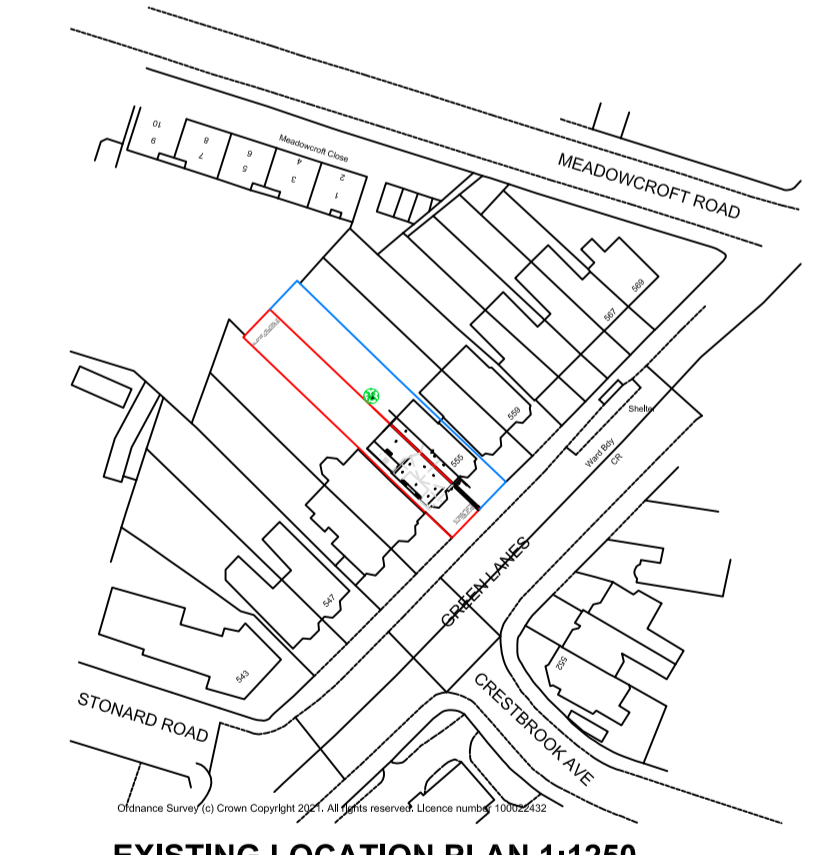
ALL BOUNDARY LINES DEFINING THE PROPERTY MUST BE AGREED BEFORE ANY WORK COMMENCES ON SITE.



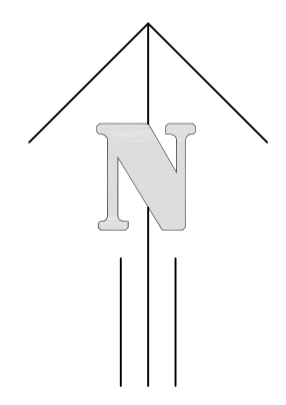
553 Green Lanes
EXISTING ROOF/SITE PLAN M 1:100



Ordnance Survey (c) Crown Copyright 2021. All rights reserved. Licence number 100022432
EXISTING BLOCK PLAN 1:500



EXISTING LOCATION PLAN 1:1250



Revision	Description	Date

TOWN AND COUNTRY PLANNING LTD
(020) 8441 4947
13 Evelyn Road, Cockfosters, Hertfordshire EN4 9JT
e-mail: martin@tcp ltd.net

Project	553 Green Lanes LONDON N13 4DR	
Client	Mr D.Moore	
Existing Plans		
Drawing No.	2021/1461/2	
Scale	1:100	Drawn By: M.P.M
Sheet Size	A1	Date 14 Apr 2021

IMPORTANT NOTICE
© Copyright. Drawing to be used in conjunction with specification and structural engineers notes. All dimensions to be checked on site prior to commencement of work, differences between drawings, and between drawings and specification or structural engineers details to be referred immediately to Town and Country Planning Ltd. Work should only be undertaken from local authority approved drawings. Commencement of any work on site prior to gaining the necessary planning and or building control approvals is entirely at the client's own risk. We strongly recommend you agree the boundary lines of the property before any work commences on site it is the responsibility of the builder and the property owner to be in agreement with the definition of these lines.