

**Hydrock** 

# Former Woodside Hotel, Glasshouse Lane, Kenilworth

## Transport Statement

For Vistry Homes

---

Date *10 March 2023*

Doc ref *23113-HYD-XX-XX-RP-TP-4001*

# Document control sheet

Issued by	Hydrock Consultants Limited Merchants House North Wapping Road Bristol BS1 4RW United Kingdom	T +44 (0)117 9459225 E bristolcentral@hydrock.com hydrock.com
Client	Vistry Homes	
Project name	Former Woodside Hotel, Glasshouse Lane, Kenilworth	
Title	Transport Statement	
Doc ref	23113-HYD-XX-XX-RP-TP-4001	
Project number	23113-TBCA	
Status	S4	
Date	10/03/2023	

Document production record		
Issue number	P01	Name
Prepared by		Alice Reid
Checked by		Annie Chapelton
Approved by		Lewis Keenan

Document revision record			
Issue number	Status	Date	Revision details
P01	S4	10/03/2023	Suitable for stage approval

Hydrock Consultants Limited has prepared this report in accordance with the instructions of the above-named client for their sole and specific use. Any third parties who may use the information contained herein do so at their own risk.

# Contents

<b>1.</b>	<b>INTRODUCTION.....</b>	<b>1</b>
1.1	Overview.....	1
1.2	Planning History.....	1
<b>2.</b>	<b>EXISTING SITE CONTEXT.....</b>	<b>6</b>
2.1	Site Location.....	6
2.2	Local Road Network.....	6
2.3	Road Safety Records.....	8
2.4	Existing Site.....	8
<b>3.</b>	<b>ACCESSIBILITY AND CONNECTIVITY.....</b>	<b>10</b>
3.1	Introduction.....	10
3.2	Walking Infrastructure and Routes.....	10
3.3	Cycle Infrastructure.....	11
3.4	Local Services and Facilities.....	12
3.5	Public Transport.....	13
3.6	Accessibility and Connectivity Summary.....	14
<b>4.</b>	<b>DEVELOPMENT PROPOSALS.....</b>	<b>15</b>
4.1	Overview.....	15
4.2	Vehicular Access Arrangements.....	15
4.3	Pedestrian and Cycle Access.....	16
4.4	Site Layout.....	16
4.5	Car and Cycle Parking Provision.....	16
4.6	Servicing Arrangements.....	18
4.7	Travel Plan.....	18
<b>5.</b>	<b>TRAFFIC GENERATION AND IMPACT ASSESSMENT.....</b>	<b>19</b>
5.1	Introduction.....	19
5.2	Existing Traffic Generation.....	19
5.3	Proposed Traffic Generation.....	19
5.4	Net Change in Traffic.....	21
5.5	Proposed Distribution.....	21
5.6	Traffic Generation and Impact Summary.....	22
<b>6.</b>	<b>SUMMARY AND CONCLUSIONS.....</b>	<b>24</b>
6.1	Summary.....	24
6.2	Conclusions.....	24

## Tables

Table 1.1: Approved Vehicle Trip Rates – Houses Privately Owned.....	1
Table 1.2: Approved Person Trip Rates – Houses Privately Owned.....	2
Table 1.3: Vehicle and Person Trip Generation – 700 dwellings.....	2
Table 1.4: Peron Trip Rates and Trip Generation – Car Driver.....	2
Table 1.5: Glasshouse Lane and Site Access Roundabout (ARCADY Summary).....	3
Table 1.6: Development Site Spine Road and Crewe Lane Priority Change Scheme (PICADY Summary).....	3
Table 1.7: Crewe Lane and B4155 (PICADY Summary).....	4
Table 2.1: Hotel Trip Rates (per bedroom).....	9
Table 2.2: Existing Hotel Site Traffic Generation (74-bedrooms).....	9
Table 3.1: Local facilities and amenities.....	13
Table 3.2: Bus services.....	13
Table 4.1: Proposed Development Schedule.....	15
Table 4.2: Warwick District Council Car Parking Standards and Development Accommodation Schedule....	17
Table 4.3: Warwick District Council Cycle Parking Standards and Accommodation Schedule.....	18
Table 5.1: Existing Hotel Site Traffic Generation (74-bedrooms).....	19
Table 5.2: Proposed Residential Traffic Generation (55 dwellings).....	20
Table 5.3: Proposed Residential Traffic Generation Access Split.....	20
Table 5.4: Net Change in Traffic Generation.....	21
Table 5.5: Approved Spine Road (48-dwellings) Distribution.....	21
Table 5.6: Glasshouse Lane Access (7-dwellings) Distribution.....	22
Table 5.7: Trip Generation – Vehicles (80 dwellings).....	22
Table 5.8: Net Trips 80 dwelling included within 700 dwelling assessment and proposed 55 dwellings.....	22

## Figures

Figure 1.1: Highway Adoption Plan in Context to Proposed Site Access.....	5
Figure 2.1: Indicative site location.....	6
Figure 2.2: PiA Study Area.....	8
Figure 3.1: AIM Walking 2km Isochrone.....	10
Figure 3.2: Warwickshire County Council Active Travel Mapping Extract.....	11
Figure 3.3: AIM Cycling 5km Isochrones.....	12
Figure 3.4: AIM Public Transport Isochrones.....	14

## Appendices

Appendix A	TRICS Outputs – Residential Privately Owned (Approved)
Appendix B	W/18/1635 Approved Site Layout
Appendix C	W/21/1811 Approved Site Layout
Appendix D	TRICS Outputs - Hotel
Appendix E	Local Cycling Map
Appendix F	Bus Services
Appendix G	Proposed Site Layout
Appendix H	Site Access – Spine Road
Appendix I	Swept Path Analysis – 11.7m Refuse / 8.7m Fire Tender

## 1. INTRODUCTION

### 1.1 Overview

- 1.1.1 This Transport Statement (TS) has been prepared by Hydrock Consultants Ltd on behalf of Vistry in support of a full planning application for the redevelopment of the land previously occupied by the former Woodside Hotel and Conference Centre in Kenilworth, Warwickshire. The development proposals seek permission for 55 residential dwellings.
- 1.1.2 This TS has been set out considering guidance set out in the National Planning Practice Guidance 'Travel Plans, Transport Assessments and Statements in decision-taking' (2014), Warwickshire County Council (WCC) guidance, Warwick District Council (WDC) policy and based on our previous experience of other similar sites.

### 1.2 Planning History

- 1.2.1 The development site is located within proximity to an existing strategic housing development. A summary of the key applications have been set out below:

*W/18/1635 (PP-07136197)*

- 1.2.2 In August 2018 an outline planning application was submitted to Warwick District Council (WDC) seeking permission for:

*Demolition of existing farmhouse and agricultural buildings and outline planning application for residential development of up to 620 dwellings (Use Class C3), new primary school (Use Class F.1) including means of access into site (not internal roads), parking and associated works, with all other matters (relating to appearance, landscaping, scale and layout) reserved*

- 1.2.3 The outline submission was approved in April 2021 with the following transport elements considered as part of the submission.
- 1.2.4 A Transport Assessment (TA) dated 17<sup>th</sup> August 2018 prepared by David Tucker Associates (ref: DN/JLA/17377-03b Transport Assessment) accompanied the planning submission along with a Framework Travel Plan dated 15<sup>th</sup> August 2018 (ref: DN/NES/17377-04a Framework Travel Plan).
- 1.2.5 The TA (Aug 2018) set out the development proposals from a transport perspective and included local existing conditions, planning policy information, development proposals, traffic generation and impact assessments.
- 1.2.6 With regard to traffic generation the TA (Aug 2018) set out at Section 5.0 the methodology and assessment when forecasting traffic generation. The trip rates set out within the TA (Aug 2018) for privately owned dwellings is shown below at Table 1.1:

Table 1.1: Approved Vehicle Trip Rates – Houses Privately Owned

Time Period:	Arrivals (Trip Rate)	Departures (Trip Rate)	Two-way (Trip Rate)
AM Peak (0800-0900)	0.132	0.387	<b>0.519</b>
PM Peak (1700-1800)	0.328	0.160	<b>0.488</b>
Daily (0000-2300)	2.186	2.294	<b>4.480</b>

1.2.7 A Copy of the approved vehicle trip rates are provided at Appendix A. The TA (Aug 2018) also included Person trip rates, which are set out below at Table 1.2:

Table 1.2: Approved Person Trip Rates – Houses Privately Owned

Time Period:	Arrivals (Trip Rate)	Departures (Trip Rate)	Two-way (Trip Rate)
AM Peak (0800-0900)	0.181	0.725	<b>0.906</b>
PM Peak (1700-1800)	0.524	0.263	<b>0.787</b>
Daily (0000-2300)	3.518	3.699	<b>7.217</b>

1.2.8 The TA (Aug 2018) set out the level of traffic generation for 700 dwellings, Table 1.3 below provides the vehicle and person trip generation:

Table 1.3: Vehicle and Person Trip Generation – 700 dwellings

Time Period:	Vehicles			Person Trips		
	Arrivals	Departures	Two-way	Arrivals	Departures	Two-way
AM Peak (0800-0900)	92	271	<b>363</b>	127	508	<b>634</b>
PM Peak (1700-1800)	230	112	<b>342</b>	367	184	<b>551</b>
Daily (0000-2300)	1,530	1,606	<b>3,136</b>	2,463	2,589	<b>5,052</b>

1.2.9 The Person trip rates were utilised as part of a sensitive test agreed with both National Highway (NH) and Warwickshire County Council (WCC) Highways. This was based upon 2011 census for method of travel to work data, which indicated that 79% for the local area are car driver. The Person trip rates for car drivers is set out below at Table 1.4:

Table 1.4: Peron Trip Rates and Trip Generation – Car Driver

Time Period:	Arrivals (Car Driver)	Departures (Car Driver)	Two-way (Car Drvier)
AM Peak (0800-0900)	100	401	<b>501</b>
PM Peak (1700-1800)	290	145	<b>435</b>
Daily (0000-2300)	1,945	2,046	<b>3,991</b>

1.2.10 As agreed with both strategic and local highway authorities the higher forecasted traffic generation as shown at Table 1.4 was utilised for analysis and subsequent assessments.

1.2.11 The TA (Aug 2018) also confirmed that the following meetings between WCC highways, VectosMicrosim (VM) and DTA that the use of Mobile Network Data (MND) would be acceptable to inform traffic distribution across the road network. The distribution presented within the TA (Aug 2018) is indicated below at a high level:

- » 62% of development traffic north via Crewe Lane;
  - » 35% of development traffic north on the B4155; and
  - » 27% of development traffic south on the B4155.
- » 38% of development traffic south onto Glasshouse Lane;
  - » 16% of development traffic north on Glasshouse Lane; and

- » 22% of development traffic south on Glasshouse Lane.

1.2.12 The TA undertook a S-Paramics modelling assessment of the local highway network in agreement with WCC along with capacity assessments for existing and proposed junction arrangements the following assessment years formed the basis of testing:

- » 2018 Base;
- » 2018 + Development (700 dwellings);
- » 2021 Reference;
- » 2021 Reference + Development (700 dwellings);
- » 2029 Reference;
- » 2029 Reference + Committed;
- » 2029 Base + Committed + Development (700 dwellings);
- » 2029 Local Plan;
- » 2029 Local Plan + Development (700 dwellings).

1.2.13 The following junctions were assessed using Junction 9 software PICADY and ARCADY along with a summary of the maximum Ratio of Flow to Capacity (RfC) across all arms as shown at Table 1.5, Table 1.6 and Table 1.7:

#### Glasshouse Lane and Site Access Roundabout

Table 1.5: Glasshouse Lane and Site Access Roundabout (ARCADY Summary)

Year:	Time Period:	Scenario(s):	Max. RfC (all arms):	Max. End Queue (all arms):
2021	AM	Base + Development + Mitigation	0.27	<1 vehicle
	PM	Base + Development + Mitigation	0.27	<1 vehicle
2029	AM	Local Plan	0.39	<1 vehicle
	PM	Local Plan	0.32	<1 vehicle
2029	AM	Local Plan + Development	0.46	<1 vehicle
	PM	Local Plan + Development	0.39	<1 vehicle

#### Development Site and Crewe Lane (Priority Change)

Table 1.6: Development Site Spine Road and Crewe Lane Priority Change Scheme (PICADY Summary)

Year:	Time Period:	Scenario(s):	Max. RfC (all arms):	Max. End Queue (all arms):
2021	AM	Base + Development + Mitigation	0.28	<1 vehicle
	PM	Base + Development + Mitigation	0.16	<1 vehicle
2029	AM	Local Plan + Development	0.62	<1 vehicle
	PM	Local Plan + Development	0.33	<1 vehicle

## Crewe Lane and B4155

Table 1.7: Crewe Lane and B4155 (PICADY Summary)

Year:	Time Period:	Scenario(s):	Max. RfC (all arms):	Max. End Queue (all arms):
2021	AM	Base	0.28	<1 vehicle
	PM	Base	0.26	<1 vehicle
2021	AM	Base + Development + Mitigation	0.54	1 vehicle
	PM	Base + Development + Mitigation	0.54	1 vehicle
2029	AM	Local Plan	0.27	<1 vehicle
	PM	Local Plan	0.21	<1 vehicle
2029	AM	Local Plan + Development	0.45	<1 vehicle
	PM	Local Plan + Development	0.45	<1 vehicle

1.2.14 The summary of junction performance indicates that there is significant spare capacity within the tested scenarios.

1.2.15 The approved outline site layout is shown at Appendix B.

*W/21/1811 (PP-10227922)*

1.2.16 A reserved matters application was lodged with WDC in September 2021, which sought permission for:

*Application for reserved matters application for layout, scale appearance, materials and landscaping for 620 dwellings in pursuance of outline planning permission W/18/1635*

1.2.17 It is noted that Warwickshire County Council in its role as the Local Highway Authority raised no objection to the proposals dated 8<sup>th</sup> November 2022. The application was approved in January 2023 and the key highway/transport elements relating to the proposals is set out below.

1.2.18 It is noted that Drawing No. 18322-HYD-XX-XX-DR-C-2000 accompanying the submission indicates the proposed extents of highway to be adopted as part of the Section 38 process. Figure 1.1 indicates approved carriageway and adoption extent in context to the proposed application site.



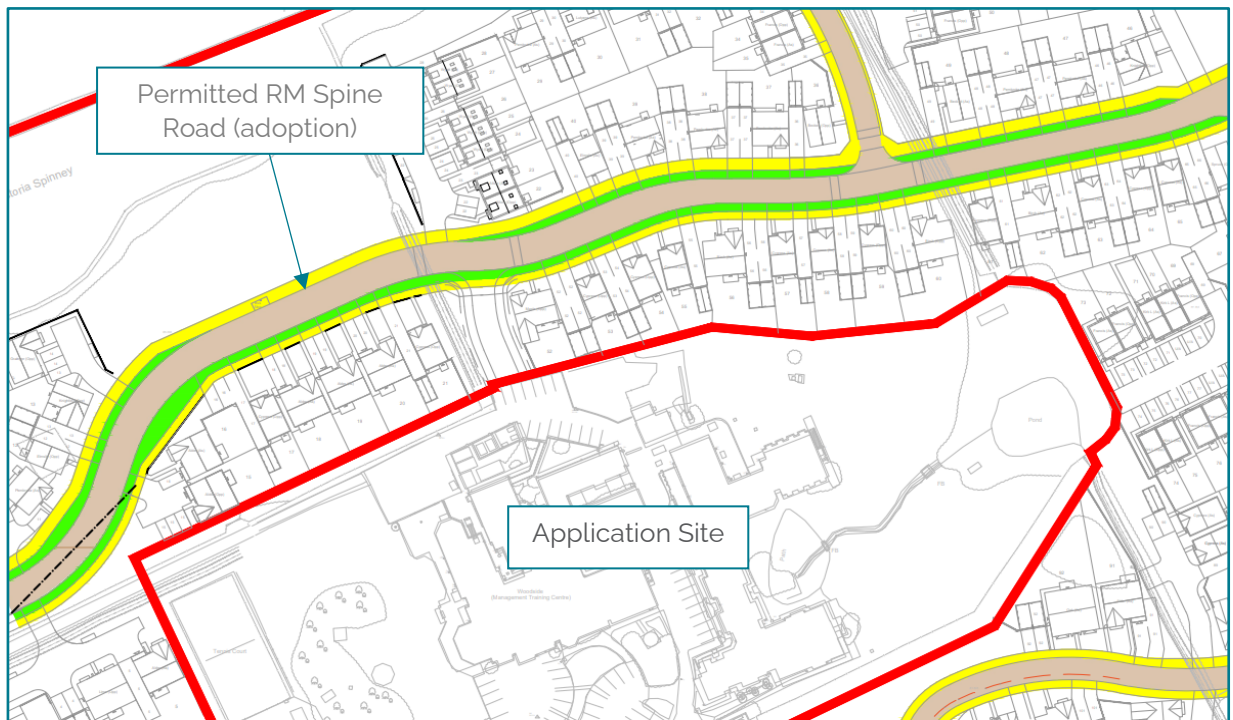


Figure 1.1: Highway Adoption Plan in Context to Proposed Site Access

- 1.2.19 A parking allocation plan was prepared in support of the reserved matters proposed indicating type and allocation of parking provision site wide.
- 1.2.20 Swept path analysis for an 11.7m refuse vehicle and 8.7m fire tender was undertaken of the proposed detailed arrangement, which was confirmed as acceptable by Warwickshire County Council highways.
- 1.2.21 The approved reserved matters site layout is shown at Appendix C.

## 2. EXISTING SITE CONTEXT

### 2.1 Site Location

2.1.1 The proposed development site is situated to the east of Glasshouse Lane and to the west of the A46 Kenilworth Bypass. The centre of Kenilworth, Warwickshire is some 1.6km west of the site. Kenilworth is a town and civil parish in Warwick District within Warwickshire, located approximately 8.8km south-west of the centre of Coventry and 6.8km north of Warwick.

2.1.2 The site occupies a parcel of land located within proximity to an existing strategic housing development. The location of the site is shown in Figure 2.1 below:



Figure 2.1: Indicative site location

2.1.3 The site is bound by the approved residential development discussed in Section 1.2 and Glasshouse Lane to the south.

### 2.2 Local Road Network

2.2.1 Details and a description of the local access roads within the vicinity of the development site are set out below:

### *Glasshouse Lane*

- 2.2.2 Glasshouse Lane is a two-way single carriageway that runs adjacent to the southwestern boundary of the development site. The road is subject to a 30pmh speed limit within the vicinity of the site and increases to 50mph just north of the Stansfield Grove / Glasshouse Lane junction.
- 2.2.3 Approximately 800m north of the site, Glasshouse Lane continues as Knowle Hill which forms a junction with Dalehouse Lane at its northern extent. Approximately 1km to the southwest of the site, Glasshouse Lane continues as Birches Lane which meets the A452 Warwick Road gyratory.
- 2.2.4 Within close proximity to the site, the Glasshouse Lane provides access to numerous residential access roads, street lighting and a footway present along the southern section of Glasshouse Lane; the footways continue along Birches Lane and provide a connection to Kenilworth town centre.

### *Crewe Lane*

- 2.2.5 Crewe Lane forms a junction with Glasshouse Lane at its western extent, approximately 850m to the north of the existing access onto Glasshouse Lane. Crew Lane is a two-way single carriageway subject to national speed limit (60mph) and forms a junction with the B4115 at its southern extent.

### *B4115*

- 2.2.6 The B4115 is a two-way single carriageway subject to 50mph which runs adjacent to the A46; it forms a junction with St Martins Road at its northern extent which provides access into Coventry, with edge of city locations such as Finham situated approximately 4.6km to the north of the site.

### *A452*

- 2.2.7 Glasshouse Lane / Birches Lane forms the eastern arm of the A452 4-arm gyratory junction. The A452 runs from Royal Leamington Spa, Warwickshire to Brownhills in the West Midlands.
- 2.2.8 Locally, the A452 northern arm of the gyratory continues and provides access to the M6 junction 4, located approximately 18km northwest of the site. The A452 south-eastern arm of the gyratory forms a junction with the A46 Warwick Bypass, with northbound and southbound on and off-slips accessed via a gyratory arrangement.

### *A46 Warwick Bypass*

- 2.2.9 Warwick Bypass is a three-lane dual carriageway which forms a junction with the Stivichall Interchange gyratory at its northern extent located at Coventry's southern boundary, and the Longbridge gyratory junction at its southern extent located at the southern boundary of Warwick; the Longbridge junction in Warwick connects the Warwick Bypass to the M40.

## 2.3 Road Safety Records

2.3.1 Personal Injury Accident (PIA) data has been obtained from the CrashMap website. The latest available five-year period has been reviewed, covering 2017 to 2021 inclusive within the study area, which covers the sites direct frontage with Glasshouse Lane as shown at Figure 2.2:

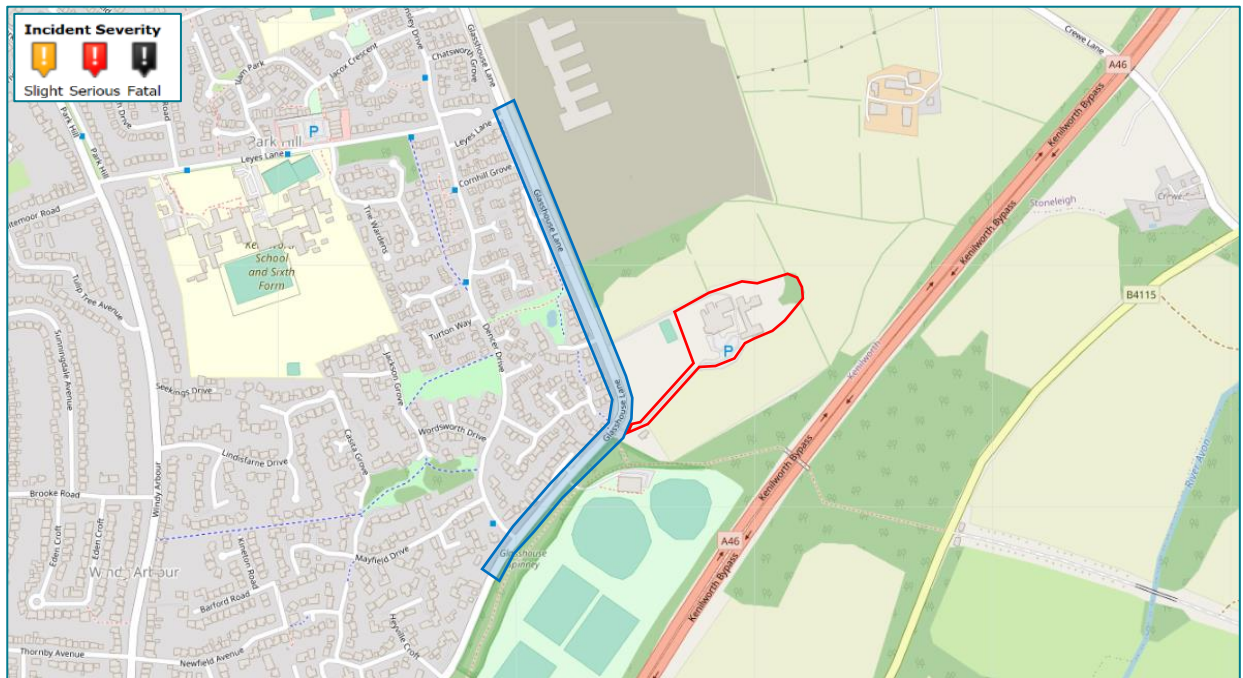


Figure 2.2: PIA Study Area

2.3.2 Within the study area no accidents have been recorded within the latest five-year review period. As a result, there is no reason to indicate a specific pattern or issue with the existing geometry of the highway that would be exacerbated by the development proposals.

## 2.4 Existing Site

### Existing Site Use

2.4.1 The existing site is occupied by the Woodside Hotel & Conference Centre albeit not operational since 2021. The former facility provided up to 74 guest bedrooms, two on-site restaurants, leisure facilities include a swimming pool, fitness suite, tennis court and 9-hole pitch and put golf course. In addition, the facilities could cater for private conferences and training sessions up to 120 delegates.

### Existing Access Arrangements

2.4.2 The Woodside Hotel is provided with an existing established vehicular access from Glasshouse Lane, which is provided in the form of a priority junction arrangement. The existing access is provided with visibility splays of 2.4m x 43m in line with the existing 30mph speed limit. The existing access is some 6.0m in width suitable for two-way movements and serves a single private dwelling.

### Existing Traffic Generation

- 2.4.3 In order to establish the existing total vehicle trips to and from the site the Trip Rate Information Computer System (TRICS 2023 v 7.9.4) online database has been analysed for sites with similar characteristics to the hotel use which previously occupied the site. Hotels in edge of town locations within Wales, Scotland and England (excluding Greater London) have been reviewed.
- 2.4.4 The trip rates and resultant trip generation based upon the existing hotel, are summarised in Table 2.1 and Table 2.2. A copy of the TRICS report is included at Appendix D.

Table 2.1: Hotel Trip Rates (per bedroom)

Time Period:	Arrivals (Trip Rate)	Departures (Trip Rate)	Two-way (Trip Rate)
AM Peak (0800-0900)	0.206	0.269	<b>0.475</b>
PM Peak (1700-1800)	0.198	0.139	<b>0.337</b>
Daily (0000-2300)	2.058	2.113	<b>4.171</b>

- 2.4.5 The existing hotel site provides a total of 74 bedrooms as a result the trip generation for the site is set out below:

Table 2.2: Existing Hotel Site Traffic Generation (74-bedrooms)

Time Period:	Arrivals (Vehicles)	Departures (Vehicles)	Two-way (Vehicles)
AM Peak (0800-0900)	15	20	<b>35</b>
PM Peak (1700-1800)	15	10	<b>25</b>
Daily (0000-2300)	152	156	<b>308</b>

Note: Rounding Errors

- 2.4.6 Table 2.2 demonstrates that the existing hotel site use generated some 35 two-way vehicle movements in the morning peak period and 25 two-way vehicle movements in the evening peak period. This broadly equates to a single vehicle movement every two to three minutes during the peak hours. The hotel use generated approximately 308 daily two-way vehicle movements.

### Existing Servicing Arrangements

- 2.4.7 Whilst the existing frequency and/or scale/dimension of vehicles associated with servicing the former hotel site is unknown, private waste collection would have occurred from the existing site access with Glasshouse Lane.

### 3. ACCESSIBILITY AND CONNECTIVITY

#### 3.1 Introduction

3.1.1 This chapter sets out the connectivity of the site to the surrounding area by sustainable modes of travel.

#### 3.2 Walking Infrastructure and Routes

3.2.1 Glasshouse Lane benefits from a footway which commences approximately 100m south of the existing access. The footway is located on the western/northern side of the carriageway and terminates at the Canterbury Close junction; the footway continues on the southern side of the carriageway. The footways along Glasshouse Lane / Birches Lane connect to the residential roads to the north of the carriageway which benefit from well-established pedestrian infrastructure; these footways provide safe a suitable pedestrian route into the centre of Kenilworth.

3.2.2 We have undertaken AIM analysis for walking isochrones, which are based on a 2km distance from the development site, which indicates a number of amenities are within walking distance of the site along with central Kenilworth as shown at Figure 3.1:

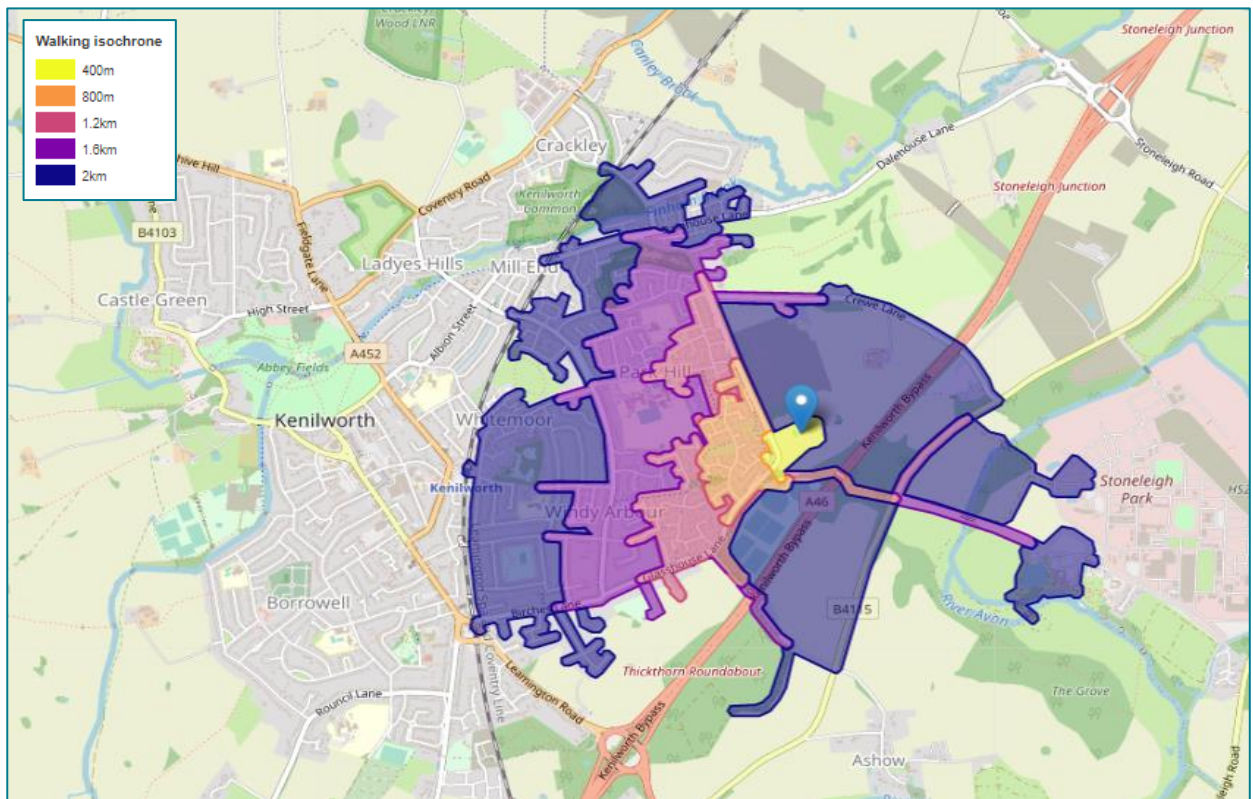


Figure 3.1: AIM Walking 2km Isochrone

3.2.3 Additionally, pedestrian infrastructure will be provided as part of the approved residential site surrounding this proposed development; the site will benefit from pedestrian and cycle infrastructure along the approved spine road in which will continue into site.

### 3.3 Cycle Infrastructure

3.3.1 The Warwickshire County Council 'Kenilworth Active Travel Map' provides details of cycle infrastructure within the vicinity of the site, as shown in Figure 3.2.

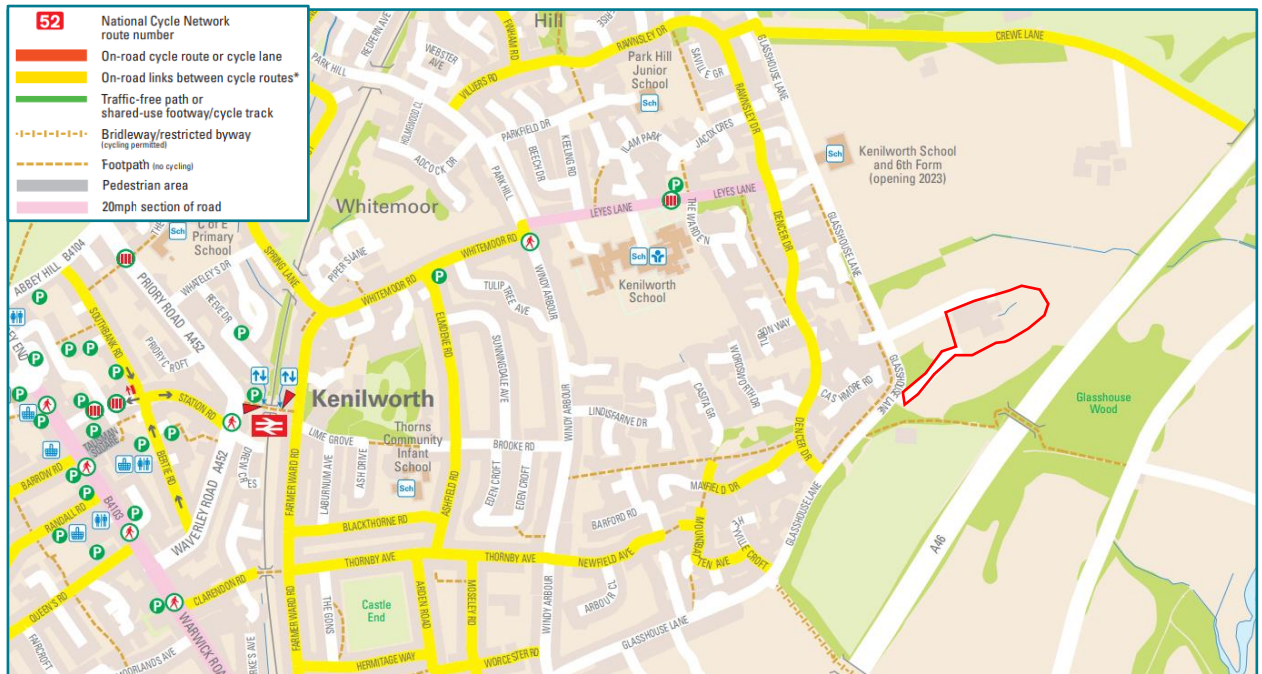


Figure 3.2: Warwickshire County Council Active Travel Mapping Extract

- 3.3.2 The routes identified at 'on-road links between cycle routes' shown as yellow indicate local roads with relatively low traffic flows, which offer connections suitable for cycling to local destinations.
- 3.3.3 The National Cycle Network route 52 is located some 2.8km from the development site on the west of the Kenilworth, which heads through Abbey Fields north to University of Warwick. The local cycle map for Kenilworth in context to the development site is shown at Appendix E.
- 3.3.4 We have undertaken AIM analysis for cycling isochrones, which are based on a 5km distance from the development site, which identifies that all of Kenilworth is within cycling distance from the site as shown at Figure 3.3:

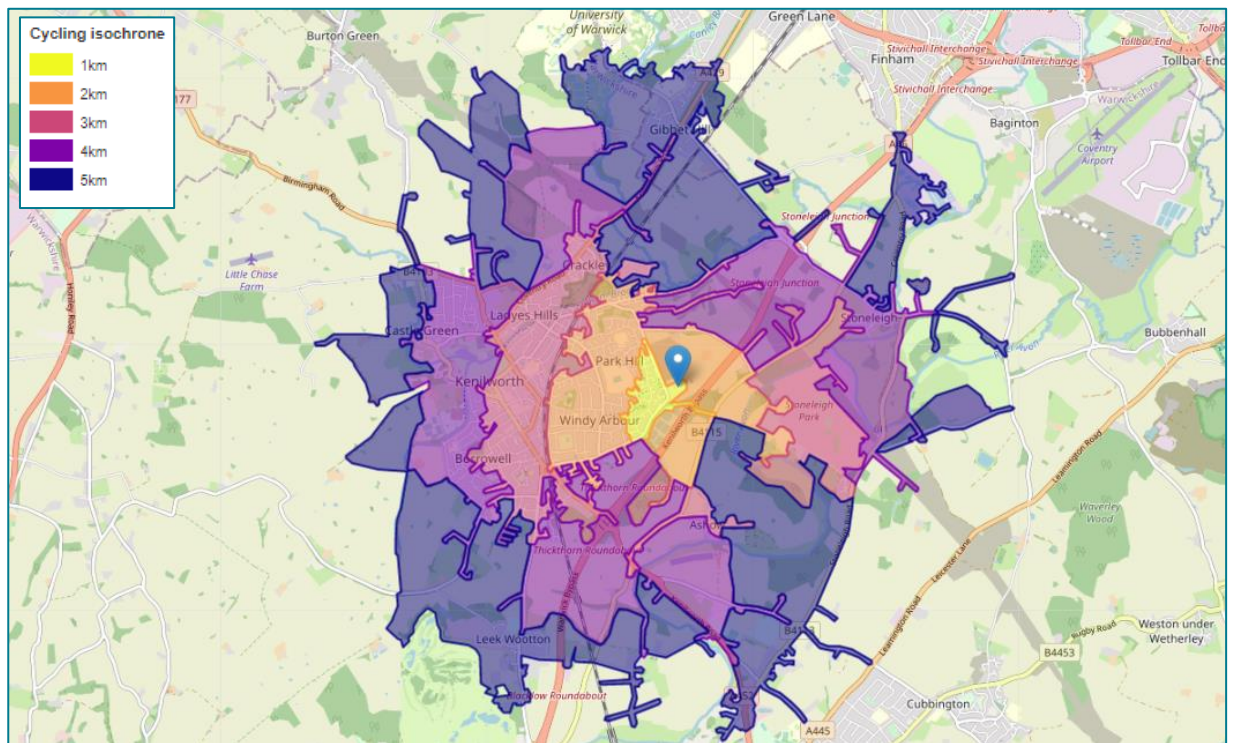


Figure 3.3: AIM Cycling 5km Isochrones

## 3.4 Local Services and Facilities

- 3.4.1 Paragraph 2.3 of TA91/05 Provision for Non-Motorised Users states that 'Walking is used to access a wide variety of destinations including educational facilities, shops, and places of work, normally within a range of up to 2 miles' (3.2km). Paragraph 2.2 of TA91/05 states that 2 miles is 'a distance that could easily be walked by the majority of people' and (at paragraph 2.3) that 'Walking and rambling can also be undertaken as a leisure activity, often over longer distances'. In relation to shorter trips in particular, the CIHT publication Planning for Walking (section 2.1) states that across Britain about '80% of journeys shorter than 1 mile are made wholly on foot'.
- 3.4.2 The Local Transport Note (LTN) 1/20 Cycle Infrastructure Design (paragraph 2.2.2) states that 'Two out of every three personal trips are less than five miles (8km) in length – an achievable distance to cycle for most people'.
- 3.4.3 Manual for Streets (paragraph 4.4.1) states that 'walkable neighbourhoods' are typically characterised by having a range of facilities within 10 minutes (up to 800m) walking distance of residential areas which residents may access comfortably on foot, although that this is not an upper limit.
- 3.4.4 A list of the key services and facilities is set out at Table 3.1 below. The local services and facilities have been categorised into education, employment, healthcare retail as well as leisure and recreation.



Table 3.1: Local facilities and amenities

Type	Name	Distance (kilometres)	Walking Time (mins)	Cycling Time (mins)
Primary School	Park Hill Junior School	1.2	14	4
GP	Dr D M Rapley - Castle Med GP	2.9	28	10
Bus stop	Arlidge Crescent	0.9	6	2
Train station	Kenilworth Train Station	3.1	23	9
Leisure	Meadow Community Sports Centre	1.1	13	3
	Kenilworth Library	3.1	32	11
	Colombia Rose Coffee Shop	3.1	24	9
	The Tiltyard Pub and Restaurant	0.9	11	3
Shopping	Tesco Express (ATM)	0.8	10	3
	Roseland Post Office	3	31	9
	Sainsbury's	2.9	29	10

3.4.5 The local facilities and amenities as shown included in Table 3.1 demonstrates that the site is well served with regard to access to education, retail, employment, healthcare and public transport.

### 3.5 Public Transport

#### Bus Services

3.5.1 The closest bus stop is Arlidge Crescent which is located 370m from the site on Dencer Drive. The bus stop is served by bus number 24. Table 3.2 demonstrates that there are frequent local and regional services operating from Kenilworth.

Table 3.2: Bus services

Service	Stop	Destination/s	Weekday First/Last bus	Saturday First/Last bus	Sunday First/Last bus
24	Arlidge Crescent	Coventry	10:14/16:59 5 services per day	10:14/16:59 5 services per day	-
X17	Rawnsley Drive	Warwick	06:01/20:54	07:29/20:54	-
11 Platinum	Lion	Leamington Spa	06:26/00:25	06:26/00:25	09:00/23:25

3.5.2 We have undertaken AIM analysis for public transport isochrones, which are based on a range of 30–60-minute transit times from the development site, which indicates that the majority of Kenilworth can be reached within 30 minutes on public transport.

3.5.3 We have undertaken AIM analysis for public transport accessibility with the isochrones, which is shown below at Figure 3.4:

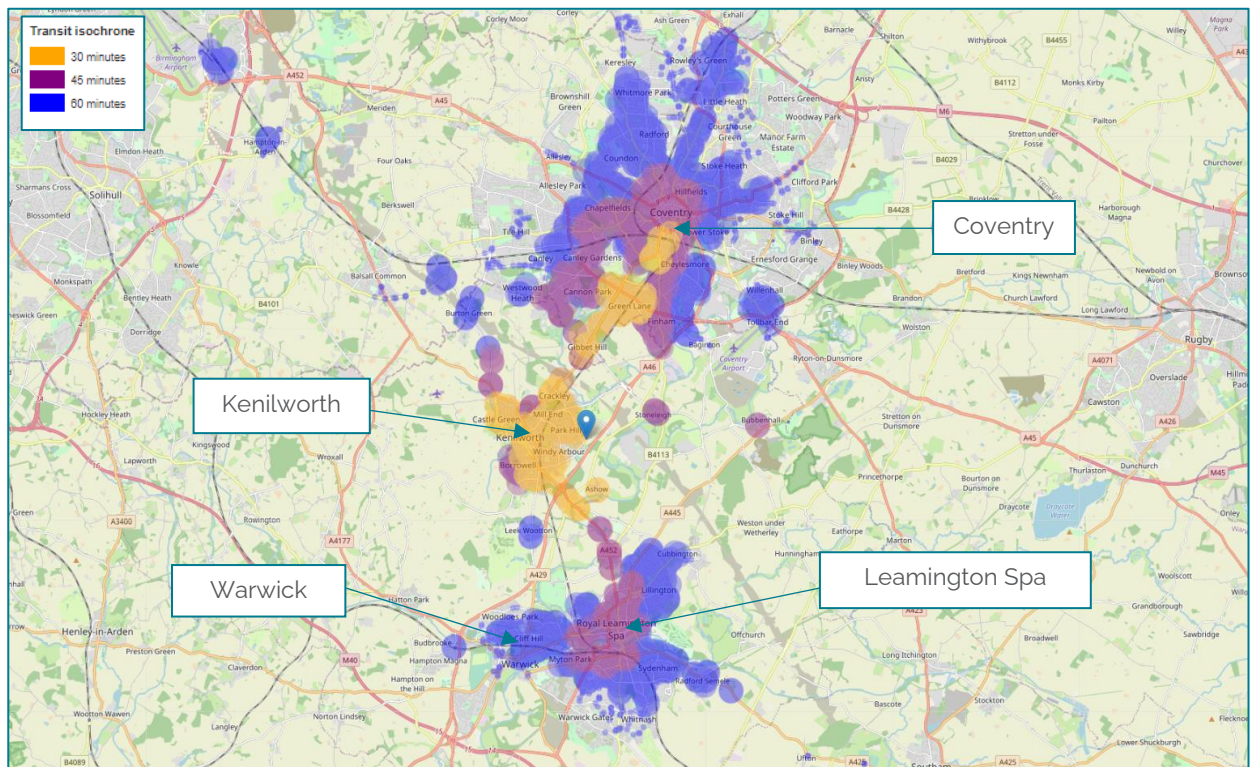


Figure 3.4: AIM Public Transport Isochrones

3.5.4 Bus service timetable information is provided at Appendix F.

#### Rail Services

3.5.5 Kenilworth Railway Station is some 1.9km from the site on Station Road, which is within the maximum walking distances. The rail station provides services to Leamington Spa, Nuneaton and Coventry, which operate at hourly services.

### 3.6 Accessibility and Connectivity Summary

- 3.6.1 The development site is within a highly sustainable location, close to key local centres, which offer a wide range of employment, education, retail and healthcare facilities within walking distance of the site.
- 3.6.2 A good provision of existing walking and cycling routes are available from the site and local bus services are of high frequency to both local and regional destinations. There are ample opportunities for potential future residents of the site to be able to travel by sustainable modes of transport, which is consistent with the policies set out in paragraph 110. of the NPPF.
- 3.6.3 The implementation of a Travel Plan with a package of measures are provided in support of this application for future residents too offer and promote accessibility to existing infrastructure and services.

## 4. DEVELOPMENT PROPOSALS

### 4.1 Overview

4.1.1 A full planning application is proposed which seeks approval for 55 residential dwellings. The proposals comprise of the redevelopment of the land parcel previously occupied by the former Woodside Conference Centre in Kenilworth, Warwickshire.

4.1.2 The development proposals for the site include the following:

- » A total of 55 dwellings consisting of:
  - » 46 open market dwellings; and
  - » 9 affordable dwellings (16%).

4.1.3 The proposed accommodation schedule is summarised in Table 4.1 below:

Table 4.1: Proposed Development Schedule

Unit Type:	Unit No.
<b>Open Market</b>	
2-bed	16
3-bed	14
4-bed	9
5-bed	7
<b>Total</b>	<b>46</b>
<b>Affordable</b>	
1-bed	2
2-bed	3
3-bed	3
4-bed	1
<b>Total</b>	<b>9</b>
<b>Total(s)</b>	<b>55</b>

4.1.4 A total of 48 dwellings are to be provided with vehicular access taken from the internal spine road of the adjacent approved residential development with seven dwellings to be accessed via Glasshouse Lane from the existing retained private road.

4.1.5 The proposed site layout is shown at Appendix G.

### 4.2 Vehicular Access Arrangements

#### *Approved Spine Road Continuation*

4.2.1 The proposed access arrangements to serve the site are to be provided in the form of a continuation of the approved spine road, includes a 5.5m estate road as well as 2.0m pedestrian footways on both sides of the carriageway. It is proposed these will be tied into the existing permitted road layout.

4.2.2 At its existing junction with the approved spine road vehicular visibility splays of 2.4m x25m are provided in line with a 20mph design speed. Tactile crossing facilities are proposed to maintain a pedestrian desire line.

4.2.3 The site access proposals to serve the development from the continuation of the approved spine road carriageway are shown at Appendix H.

#### *Glasshouse Lane*

4.2.4 The development proposes to utilise the existing established access from Glasshouse Lane. The principal for use of this junction is already established given the associated with the former Woodside Hotel and Conference Centre. It is not proposed to undertaken any alterations to this existing established access.

### 4.3 Pedestrian and Cycle Access

4.3.1 Pedestrian and cycle access to the site will be provided via the continuation of the spine road with a 2.0m footway connection continuing through the site.

### 4.4 Site Layout

4.4.1 The proposed development has been designed in line with the principles set out within the Department for Transport's document the Manual for Streets (MfS) (March 2007), which provides details on geometric layouts, carriageway widths, visibility, traffic calming, pedestrian/cycle movement, road hierarchy and servicing.

4.4.2 The scheme has also been considered against the guidance set out within Warwickshire County Council 'Part 3: Street Design (Residential S38)' based on Type 4a: Link Road (Type 1), Type 4b: Local Access Road (Type 2) and Minor Access Road (unadopted).

### 4.5 Car and Cycle Parking Provision

#### *Car and Cycle Parking Policy*

4.5.1 Parking guidance for residential developments within Warwick District Council is set out within the WDC 'Parking Standards' (June 2018) document<sup>1</sup>. This Supplementary Planning Document (SPD) sets out Warwick District Council's detailed policies on parking for both vehicles and cycles. It supplements policy TR4 of the Local Plan adopted September 2017.

#### **Car Parking Policy**

4.5.2 Table 4.2 sets out the optimum car parking requirements for new residential developments:

---

<sup>1</sup> [https://www.warwickdc.gov.uk/downloads/file/4783/parking\\_standards\\_spd](https://www.warwickdc.gov.uk/downloads/file/4783/parking_standards_spd)

Table 4.2: Warwick District Council Car Parking Standards and Development Accommodation Schedule

Unit Type:	Unit No.	WDC Car Parking Standards:	WDC Car Parking Requirements:	20% Unallocated Spaces:	WCC Car Parking Req.
1-bed	2	1 space per unit	2	0	2
2-bed	19	2 spaces per unit	38	8	46
3-bed	17	2 spaces per unit	34	7	41
4-bed	10	3 spaces per unit	30	6	36
5-bed	7	3 spaces per unit	21	4	25
<b>Total(s)</b>	<b>55</b>		<b>125</b>	<b>25</b>	<b>150</b>

4.5.3 Unallocated parking spaces in addition to the allocated provision should be provided as set out in the standards where:

- » Development of more than 10 new dwellings (with new adoptable standard highway) – it is anticipated that these are likely to be provided on street
- » All developments of new flats where parking is allocated to particular flats – these should be included within parking areas associated with the flats. A lower overall provision may be acceptable where all parking for flats is unallocated and therefore more flexible and efficient.

4.5.4 Table 4.2 indicates that based on WDC Policy, the development requires 125 residential allocated spaces and 25 unallocated spaces for visitor use.

4.5.5 In line with emerging WCC advice, the minimum parking space dimensions are summarised below:

- » Standard parking bay: 2.5m (W) x 5 m (L)
- » If a parking space is located against a wall or other boundary structure, additional width should be provided: Driveway width 3m (W) x 5.5m (L) (11m long for a tandem driveway)
- » Driveway space between two boundaries: 3.5 (W) x 5.0m (L)

4.5.6 Garages should be considered in addition to the parking standards set out in Table 4.2, and should not usually form part of the allocated parking provision. This recognises that garages are not regularly used for car parking. Where garages have been agreed with the LPA to count as parking provision, the minimum internal garage dimension requirement is 4m (w) x 6.5m (l).

4.5.7 Minimum garage set back from the rear of the footway is 6m, and for a tandem driveway arrangement this should be 11.5m. This is to ensure that a car might park in front of the garage without overhanging the highway.

4.5.8 Policy TR1(d) of the adopted Local Plan requires, where practical, the incorporation of facilities for charging plug-in and other ultra-low emission vehicles where the development proposals include provision for off street parking and is for one or more dwelling. Recharging points should be provided in line with the Low Emissions Strategy Guidance for Developers (April 2014) or any subsequent revision. Electric charging facility requirements are as follows:

- » 1 charging point per unit (house with dedicated parking)
- » 1 charging point per 10 spaces (unallocated parking)
- » EV Bays should be a minimum of 2.8m wide

### Cycle Parking Policy

4.5.9 Table 4.3 sets out the cycle parking provision required for new residential development:

Table 4.3: Warwick District Council Cycle Parking Standards and Accommodation Schedule

Unit Type:	Unit No.	WCC Cycle Parking Standard	WCC Cycle Parking Req.
1-bed	2	1 space per unit	2
2-bed	19	2 spaces per unit	38
3-bed	17	3 spaces per unit	51
4-bed	10	4 spaces per unit	40
5-bed	7	5 spaces per unit	35
<b>Total(s)</b>	<b>55</b>		<b>166</b>

4.5.10 The cycle parking requirements summarised in Table 4.3 indicate a total of 166 spaces site wide based on the proposed accommodation schedule.

### Car and Cycle Parking Provision

#### Car Parking Provision

- 4.5.11 The development site proposes a total of 150 (125 allocated and 25 unallocated) car parking spaces site wide. This level of car parking is in line with WDC Policy provision and therefore appropriate.
- 4.5.12 On-plot charging points for electric vehicles will be provided in line with policy.

#### Cycle Parking Provision

4.5.13 The development proposals are to provide cycle parking in line with WDC cycle parking standards. It is expected that individual residential plots will be provided with storage facilities within rear garden amenity space. Where communal cycle parking is provided for apartments within Plots 45-55 these will be within a secure facility.

## 4.6 Servicing Arrangements

- 4.6.1 Swept path analysis for a 11.7m refuse and 8.7m fire tender, in line with the wider adjacent neighbouring 620 dwelling development has been undertaken for the development proposals. Separate swept path analysis has been undertaken for each element of the residential layout with access provided from Glasshouse Lane and the extension of the existing spine road.
- 4.6.2 Swept path analysis is shown at Appendix I.

## 4.7 Travel Plan

4.7.1 In support of the residential development, a Residential Travel Plan has been prepared in order to encourage future residents to travel by alternative modes to the private motor vehicle.

## 5. TRAFFIC GENERATION AND IMPACT ASSESSMENT

### 5.1 Introduction

- 5.1.1 This chapter will consider the impact of the proposed residential development (55 dwellings) on the local highway network and provide a comparison against the existing hotel use. We have also provided a comparison against the approved 620-dwelling housing site, which assessed for a 700-dwelling scenario.
- 5.1.2 The typical weekday morning and evening peak networks of 0800-0900 and 1700-1800 respectively, have been assessed, assuming full occupation of the development site. We have also included daily traffic profiles for context.

### 5.2 Existing Traffic Generation

- 5.2.1 The existing traffic generation for the hotel use has been discussed in Section 2.4, with trip rates and trip generation shown in Table 2.1 and Table 2.2. The existing hotel traffic generation is summarised below at Table 5.1:

Table 5.1: Existing Hotel Site Traffic Generation (74-bedrooms)

Time Period:	Arrivals (Vehicles)	Departures (Vehicles)	Two-way (Vehicles)
AM Peak (0800-0900)	15	20	<b>35</b>
PM Peak (1700-1800)	15	10	<b>25</b>
Daily (0000-2300)	152	156	<b>309</b>

Note: Rounding Errors

- 5.2.2 Table 5.1 demonstrates that the existing hotel site generated some 35 two-way vehicle movements in the morning peak period and 25 two-way vehicle movements in the evening peak period; this equates to a single vehicle movement every two to three minutes during the peak hours. The hotel use generates approximately 309 daily two-way vehicle movements.

### 5.3 Proposed Traffic Generation

#### *Approved Methodology*

- 5.3.1 The forecast trip generation for the proposed residential site has been calculated using the TRICS trip rates from the Transport Assessment prepared by David Tucker Associates as outlined in Section 1.2 in Table 1.1 which are appropriate for estimating the trip generation for residential uses in the development site's location.

#### *Residential Proposals*

- 5.3.2 The vehicle trip generation associated with the proposed 55 dwellings, based on the residential private dwelling trip rates is summarised in Table 5.2. No account for the level of affordable housing has been undertaken and therefore this assessment is robust:

Table 5.2: Proposed Residential Traffic Generation (55 dwellings)

Time Period:	Arrivals (Vehicles)	Departures (Vehicles)	Two-way (Vehicles)
AM Peak (0800-0900)	7	21	<b>29</b>
PM Peak (1700-1800)	19	9	<b>27</b>
Daily (0000-2300)	120	126	<b>246</b>

5.3.3 Table 5.2 demonstrates that the proposed development is forecast to generate approximately 29 two-way vehicle movements in the morning peak period and 27 two-way vehicle movements in the evening peak period; this equates to a single vehicle movement every two to three minutes during the peak hours. The proposed site will generate approximately 246 daily two-way vehicle movements.

*Residential Traffic Access Split*

5.3.4 The majority (48 dwellings) of the development is proposed to be accessed via a continuation of the approved spine road, with the remaining seven dwellings to utilise the existing access off Glasshouse Lane. The proposed traffic generation arriving and departing at each access is summarised in Table 5.3.

Table 5.3: Proposed Residential Traffic Generation Access Split

Time Period:	Glasshouse Lane Access (7-dwellings)			Approved Spine Road (48-dwellings)		
	Arrivals (Vehicles)	Departures (Vehicles)	Two-way (Vehicles)	Arrivals (Vehicles)	Departures (Vehicles)	Two-way (Vehicles)
AM Peak (0800-0900)	1	3	<b>4</b>	6	19	<b>25</b>
PM Peak (1700-1800)	2	1	<b>3</b>	16	8	<b>23</b>
Daily (0000-2300)	15	16	<b>31</b>	105	110	<b>215</b>

Note: Rounding Errors

5.3.6 Table 5.3 demonstrates that approximately one vehicle will arrive and three vehicles will depart at the Glasshouse Lane access in the morning peak, and two vehicles will arrive and one will depart in the evening peak. Approximately 31 daily two-way vehicle movements will utilise the Glasshouse Lane access. This level of traffic is considered to be immaterial.

5.3.7 Approximately six vehicles will arrive and 19 vehicles will depart via the spine road in the morning peak, and 16 vehicles will arrive and eight will depart in the evening peak. Approximately 215 daily two-way vehicle movements will utilise the approved spine road over the daily profile.



## 5.4 Net Change in Traffic

5.4.1 We have compared the traffic generation of the existing hotel against the proposed residential development to provide a net change in traffic generation; this is summarised in Table 5.4 below:

Table 5.4: Net Change in Traffic Generation

Time Period:	Arrivals (Vehicles)	Departures (Vehicles)	Two-way (Vehicles)
AM Peak (0800-0900)	-8	+1	-7
PM Peak (1700-1800)	+3	-1	+2
Daily (0000-2300)	-32	-30	-62

5.4.2 Table 5.4 indicates that during the morning peak hour the development proposals would result in a reduction of -7 trips. Within the evening peak hour, the development proposals represent an increase of +2 vehicle movements, which is considered immaterial.

5.4.3 Overall, across the daily profile the proposed residential development would result in a reduction of -62 two-way vehicle movement from the road network. This represents a betterment to the local road network capacity. Therefore, it is considered there are no issues regarding impact from a transport perspective.

## 5.5 Proposed Distribution

### Approved Methodology

5.5.1 Distribution for the proposed residential site has utilised the traffic distribution from the TA prepared by David Tucker Associates. Mobile Network Data (MND) was collected by Warwickshire County Council (WCC) and was used to inform the distribution of trips across the model network. We have applied this distribution to the proposed site, providing an indicative high-level distribution of development traffic for each access.

### Residential Proposals

5.5.2 The proposed vehicle distribution with no offsetting of the former hotel site has been applied to both access points during the peak hours and is summarised at Table 5.5 and Table 5.6:

Table 5.5: Approved Spine Road (48-dwellings) Distribution

Approved Spine Road	Distribution (%)	Two-Way Assignment (vehicles)	
		AM	PM
(N) via spine road	62%	16	14
(S) via spine road	38%	10	9

Note: Rounding Errors

Table 5.6: Glasshouse Lane Access (7-dwellings) Distribution

Glasshouse Lane Access	Distribution (%)	Two-Way Assignment (vehicles)	
		AM	PM
Glasshouse Lane (N)	78%	3	2
Glasshouse Lane ((S)	22%	1	1

5.5.3 The level of development traffic during the peak hours at each access point are considered immaterial and would not exacerbate existing and agreed positions from a transport perspective.

## 5.6 Traffic Generation and Impact Summary

5.6.1 When comparing the proposed residential development to the existing hotel operation, the proposals would result in a reduction of -7 trips during the morning peak. Within the evening peak hour, the development proposals represent an increase of +2 vehicle movements, which is considered immaterial. Overall, across the daily profile the proposed residential development would result in a reduction of -62 vehicle movement from the road network. This represents a betterment to the local road network capacity/operation.

5.6.2 Furthermore, the analysis which support the approval of the 620 dwellings adjacent to the development site was based upon traffic generation for 700-dwellings. Without applying the sensitivity test trip scenario, which represents a higher volume of peak hour and daily traffic the remaining 80 dwellings included with the assessment based on the vehicle trips rates would generate the following traffic as shown at Table 5.7:

Table 5.7: Trip Generation – Vehicles (80 dwellings)

Time Period:	Arrivals (Vehicles)	Departures (Vehicles)	Two-way (Vehicles)
AM Peak (0800-0900)	11	31	<b>42</b>
PM Peak (1700-1800)	26	13	<b>39</b>
Daily (0000-2300)	175	184	<b>358</b>

5.6.3 Table 5.8 below indicates the net change in trips between 'spare trips' assessed as part of the 700-dwelling analysis and the proposed 55 dwellings:

Table 5.8: Net Trips 80 dwelling included within 700 dwelling assessment and proposed 55 dwellings

Time Period:	Arrivals (Vehicles)	Departures (Vehicles)	Two-way (Vehicles)
AM Peak (0800-0900)	-3	-10	<b>-13</b>
PM Peak (1700-1800)	-8	-4	<b>-12</b>
Daily (0000-2300)	-55	-57	<b>-112</b>

- 5.6.4 This analysis above sets out that there is spare capacity in terms of the 700-dwelling assessment to accommodate the proposed 55 dwellings. The junction capacity testing assessed as part of the 700-dwelling analysis also confirms that junction performance includes significant spare capacity to accommodate an additional 80 dwellings worth of trips. As a result, the proposed 55 dwellings will not materially impact upon the analysis already undertaken and approved, which is without the higher person trip analysis.
- 5.6.5 As a result, it is considered that a traffic modelling assessment of the site accesses or wider local junctions is not necessary given the level of vehicle movements generated by the development would not have a material impact on the operation of the local highway from a net change perspective associated with the operation of the former hotel or within the maximum assessment of 700-dwellings supporting the 620-dwelling approval.
- 5.6.6 Therefore, it is considered there are no transport issues relating to the development proposals that should prevent the approval of this planning application.

## 6. SUMMARY AND CONCLUSIONS

### 6.1 Summary

- 6.1.1 Hydrock has prepared this Transport Statement on behalf of Vistry Homes in support of a planning application for a new residential scheme consisting of 55 dwellings on the former Woodside Hotel site, Glasshouse Lane, Kenilworth.
- 6.1.2 This Transport Statement has been produced to provide the necessary information for the local authority to consider the merits of the development in terms of accessibility, highway safety, parking provision, servicing requirements and impact of the development traffic on the local highway network.

### 6.2 Conclusions

#### *Sustainability and Accessibility*

- 6.2.1 The development site is within a highly sustainable location, close to key local centres, which offer a wide range of employment, education, retail and healthcare facilities within walking distance of the site.
- 6.2.2 A good provision of existing walking and cycling routes are available from the site and local bus services are of high frequency to both local and regional destinations. There are ample opportunities for potential future residents of the site to be able to travel by sustainable modes of transport, which is consistent with the policies set out in paragraph 110. of the NPPF.
- 6.2.3 The implementation of a Travel Plan with a package of measures are provided in support of this application for future residents too offer and promote accessibility to existing infrastructure and services.

#### *Road Safety*

- 6.2.4 A review of Personal Injury Accident data covering the latest available five-year period has been undertaken which has confirmed that no accidents have occurred within the study area. As a result, it is not considered that locally there are any existing highway safety concerns locally to the development site, which would potentially be exacerbated by the development proposals.

#### *Vehicular Access*

- 6.2.5 The proposals are to provide a continuation of the existing approved site road to serve the majority of dwellings proposed. The 5.5m carriageway width and 2.0m pedestrian footway align with the existing approved road layout. Vehicular visibility for driver emerging from the estate road onto the approved spine road are provided with 2.4m x 25m in line with a 20mph design speed.
- 6.2.6 The existing access with Glasshouse Lane is to be retained as its use is already established. Given the reduction in vehicle trips from the former hotel site to residential it is considered that this existing access is approached to serve the proposals.

### *Traffic Generation*

- 6.2.7 In comparison to the operation of the former hotel site the development proposals represent a reduction and minor increase during the morning and evening peak hours respectively. Over the daily profile the development proposals represent a net reduction of -63 two-way vehicle movements, which is a betterment in road network capacity terms.
- 6.2.8 In addition, the analysis supporting the 620-dwelling approval assessed a scenario of 700-dwellings. The traffic generated by the proposed 55 dwellings does not exceed the assessment levels undertaken. This coupled with the outputs of junction performance modelling, which confirms that local junctions operate within theoretical capacity indicates that the proposed development will not result in any adverse impact to road network operation. As a result, the development proposals are in line with paragraph 111. Of the NPPF as the development proposals do not represent any residual cumulative impact upon the road network.

### *Car Parking Provision*

- 6.2.9 The proposed development is to provide a total of 150 car parking spaces. This level of provision is in line with the Warwick District Council Parking Standards, supplementary planning guidance, adopted in June 2018. As a result, the level of car parking provision is in line with Policy TR3 of the Warwick District Council Local Plan adopted September 2017.

### *Cycle Parking Provision*

- 6.2.10 The proposed development is to provide a total of 166 cycle parking spaces. This level of provision is in line with the Warwick District Council Parking Standards, supplementary planning guidance, adopted in June 2018. As a result, the level of cycle parking provision is in line with Policy TR3 of the Warwick District Council Local Plan adopted September 2017.

### *Servicing Arrangements*

- 6.2.11 It has been confirmed that the development site can be adequately serviced by a large refuse vehicle and leave the site in a forward gear, which is essential in highway safety terms and is in line with paragraph 112 of the NPPF. This is in line with Policy BE1 of the Warwick District Council Local Plan, which states that the development should make sufficient provision for sustainable waste management that including facilities for kerbside collection.
- 6.2.12 Consequently, considering the assessment undertaken and presented within this report, it is considered that there are no significant highways or transportation matters that should preclude the Local Planning Authority from approving this planning application.

### **Hydrock Consultants Ltd**

# Appendix A TRICS Outputs – Residential Privately Owned (Approved)

Calculation Reference: AUDIT-623801-171010-1041

TRIP RATE CALCULATION SELECTION PARAMETERS:

Land Use : 03 - RESIDENTIAL  
 Category : A - HOUSES PRIVATELY OWNED  
 MULTI-MODAL VEHICLES

Selected regions and areas:

02	SOUTH EAST	
	HC HAMPSHIRE	1 days
	SC SURREY	1 days
	WS WEST SUSSEX	2 days
03	SOUTH WEST	
	DV DEVON	2 days
04	EAST ANGLIA	
	NF NORFOLK	1 days
06	WEST MIDLANDS	
	SH SHROPSHIRE	2 days
07	YORKSHIRE & NORTH LINCOLNSHIRE	
	NE NORTH EAST LINCOLNSHIRE	1 days
	NY NORTH YORKSHIRE	3 days
	SY SOUTH YORKSHIRE	1 days
09	NORTH	
	CB CUMBRIA	1 days
	DH DURHAM	1 days

This section displays the number of survey days per TRICS® sub-region in the selected set

Secondary Filtering selection:

This data displays the chosen trip rate parameter and its selected range. Only sites that fall within the parameter range are included in the trip rate calculation.

Parameter: Number of dwellings  
 Actual Range: 50 to 805 (units: )  
 Range Selected by User: 50 to 805 (units: )

Public Transport Provision:

Selection by: Include all surveys

Date Range: 01/01/09 to 28/03/17

This data displays the range of survey dates selected. Only surveys that were conducted within this date range are included in the trip rate calculation.

Selected survey days:

Monday	4 days
Tuesday	3 days
Wednesday	1 days
Thursday	5 days
Friday	3 days

This data displays the number of selected surveys by day of the week.

Selected survey types:

Manual count	16 days
Directional ATC Count	0 days

This data displays the number of manual classified surveys and the number of unclassified ATC surveys, the total adding up to the overall number of surveys in the selected set. Manual surveys are undertaken using staff, whilst ATC surveys are undertaken using machines.

Selected Locations:

Suburban Area (PPS6 Out of Centre)	9
Edge of Town	7

This data displays the number of surveys per main location category within the selected set. The main location categories consist of Free Standing, Edge of Town, Suburban Area, Neighbourhood Centre, Edge of Town Centre, Town Centre and Not Known.

Selected Location Sub Categories:

This data displays the number of surveys per location sub-category within the selected set. The location sub-categories consist of Commercial Zone, Industrial Zone, Development Zone, Residential Zone, Retail Zone, Built-Up Zone, Village, Out of Town, High Street and No Sub Category.

Secondary Filtering selection:

Use Class:

C3 16 days

This data displays the number of surveys per Use Class classification within the selected set. The Use Classes Order 2005 has been used for this purpose, which can be found within the Library module of TRICS®.

Population within 1 mile:

1,001 to 5,000	2 days
5,001 to 10,000	7 days
10,001 to 15,000	5 days
15,001 to 20,000	1 days
20,001 to 25,000	1 days

This data displays the number of selected surveys within stated 1-mile radii of population.

Population within 5 miles:

5,001 to 25,000	3 days
25,001 to 50,000	3 days
50,001 to 75,000	1 days
75,001 to 100,000	6 days
100,001 to 125,000	1 days
125,001 to 250,000	1 days
250,001 to 500,000	1 days

This data displays the number of selected surveys within stated 5-mile radii of population.

Car ownership within 5 miles:

0.6 to 1.0	3 days
1.1 to 1.5	13 days

This data displays the number of selected surveys within stated ranges of average cars owned per residential dwelling, within a radius of 5-miles of selected survey sites.

Travel Plan:

Yes	3 days
No	13 days

This data displays the number of surveys within the selected set that were undertaken at sites with Travel Plans in place, and the number of surveys that were undertaken at sites without Travel Plans.

PTAL Rating:

No PTAL Present	16 days
-----------------	---------

This data displays the number of selected surveys with PTAL Ratings.



LIST OF SITES relevant to selection parameters

1	CB-03-A-04	SEMI DETACHED		CUMBRIA
	MOORCLOSE ROAD			
	SALTERBACK			
	WORKINGTON			
	Edge of Town			
	No Sub Category			
	Total Number of dwellings:		82	
	Survey date: FRIDAY		24/04/09	Survey Type: MANUAL
2	DH-03-A-01	SEMI DETACHED		DURHAM
	GREENFIELDS ROAD			
	BISHOP AUCKLAND			
	Suburban Area (PPS6 Out of Centre)			
	Residential Zone			
	Total Number of dwellings:		50	
	Survey date: TUESDAY		28/03/17	Survey Type: MANUAL
3	DV-03-A-02	HOUSES & BUNGALOWS		DEVON
	MILLHEAD ROAD			
	HONITON			
	Suburban Area (PPS6 Out of Centre)			
	Residential Zone			
	Total Number of dwellings:		116	
	Survey date: FRIDAY		25/09/15	Survey Type: MANUAL
4	DV-03-A-03	TERRACED & SEMI DETACHED		DEVON
	LOWER BRAND LANE			
	HONITON			
	Suburban Area (PPS6 Out of Centre)			
	Residential Zone			
	Total Number of dwellings:		70	
	Survey date: MONDAY		28/09/15	Survey Type: MANUAL
5	HC-03-A-18	HOUSES & FLATS		HAMPSHIRE
	CANADA WAY			
	LIPHOOK			
	Suburban Area (PPS6 Out of Centre)			
	Residential Zone			
	Total Number of dwellings:		62	
	Survey date: TUESDAY		29/11/16	Survey Type: MANUAL
6	NE-03-A-02	SEMI DETACHED & DETACHED		NORTH EAST LINCOLNSHIRE
	HANOVER WALK			
	SCUNTHORPE			
	Edge of Town			
	No Sub Category			
	Total Number of dwellings:		432	
	Survey date: MONDAY		12/05/14	Survey Type: MANUAL
7	NF-03-A-02	HOUSES & FLATS		NORFOLK
	DEREHAM ROAD			
	NORWICH			
	Suburban Area (PPS6 Out of Centre)			
	Residential Zone			
	Total Number of dwellings:		98	
	Survey date: MONDAY		22/10/12	Survey Type: MANUAL



LIST OF SITES relevant to selection parameters (Cont.)

15	WS-03-A-04 HILLS FARM LANE BROADBRIDGE HEATH HORSHAM Edge of Town Residential Zone Total Number of dwellings: 151 Survey date: THURSDAY 11/12/14	MIXED HOUSES          WEST SUSSEX	Survey Type: MANUAL WEST SUSSEX
16	WS-03-A-06 ELLIS ROAD S BROADBRIDGE HEATH WEST HORSHAM Edge of Town Residential Zone Total Number of dwellings: 805 Survey date: THURSDAY 02/03/17	MIXED HOUSES          WEST SUSSEX	Survey Type: MANUAL WEST SUSSEX

This section provides a list of all survey sites and days in the selected set. For each individual survey site, it displays a unique site reference code and site address, the selected trip rate calculation parameter and its value, the day of the week and date of each survey, and whether the survey was a manual classified count or an ATC count.

TRIP RATE for Land Use 03 - RESIDENTIAL/A - HOUSES PRIVATELY OWNED  
 MULTI-MODAL VEHICLES  
 Calculation factor: 1 DWELLS  
 BOLD print indicates peak (busiest) period

Time Range	ARRIVALS			DEPARTURES			TOTALS		
	No. Days	Ave. DWELLS	Trip Rate	No. Days	Ave. DWELLS	Trip Rate	No. Days	Ave. DWELLS	Trip Rate
00:00 - 01:00									
01:00 - 02:00									
02:00 - 03:00									
03:00 - 04:00									
04:00 - 05:00									
05:00 - 06:00									
06:00 - 07:00									
07:00 - 08:00	16	149	0.073	16	149	0.294	16	149	0.367
08:00 - 09:00	16	149	0.132	16	149	0.387	16	149	0.519
09:00 - 10:00	16	149	0.149	16	149	0.161	16	149	0.310
10:00 - 11:00	16	149	0.127	16	149	0.162	16	149	0.289
11:00 - 12:00	16	149	0.138	16	149	0.150	16	149	0.288
12:00 - 13:00	16	149	0.151	16	149	0.151	16	149	0.302
13:00 - 14:00	16	149	0.151	16	149	0.150	16	149	0.301
14:00 - 15:00	16	149	0.148	16	149	0.178	16	149	0.326
15:00 - 16:00	16	149	0.247	16	149	0.170	16	149	0.417
16:00 - 17:00	16	149	0.258	16	149	0.162	16	149	0.420
17:00 - 18:00	16	149	0.328	16	149	0.160	16	149	0.488
18:00 - 19:00	16	149	0.284	16	149	0.169	16	149	0.453
19:00 - 20:00									
20:00 - 21:00									
21:00 - 22:00									
22:00 - 23:00									
23:00 - 24:00									
<b>Total Rates:</b>			<b>2.186</b>			<b>2.294</b>			<b>4.480</b>

This section displays the trip rate results based on the selected set of surveys and the selected count type (shown just above the table). It is split by three main columns, representing arrivals trips, departures trips, and total trips (arrivals plus departures). Within each of these main columns are three sub-columns. These display the number of survey days where count data is included (per time period), the average value of the selected trip rate calculation parameter (per time period), and the trip rate result (per time period). Total trip rates (the sum of the column) are also displayed at the foot of the table.

To obtain a trip rate, the average (mean) trip rate parameter value (TRP) is first calculated for all selected survey days that have count data available for the stated time period. The average (mean) number of arrivals, departures or totals (whichever applies) is also calculated (COUNT) for all selected survey days that have count data available for the stated time period. Then, the average count is divided by the average trip rate parameter value, and multiplied by the stated calculation factor (shown just above the table and abbreviated here as FACT). So, the method is: COUNT/TRP\*FACT. Trip rates are then rounded to 3 decimal places.

Parameter summary

Trip rate parameter range selected: 50 - 805 (units: )  
 Survey date date range: 01/01/09 - 28/03/17  
 Number of weekdays (Monday-Friday): 16  
 Number of Saturdays: 0  
 Number of Sundays: 0  
 Surveys automatically removed from selection: 0  
 Surveys manually removed from selection: 0

This section displays a quick summary of some of the data filtering selections made by the TRICS® user. The trip rate calculation parameter range of all selected surveys is displayed first, followed by the range of minimum and maximum survey dates selected by the user. Then, the total number of selected weekdays and weekend days in the selected set of surveys are show. Finally, the number of survey days that have been manually removed from the selected set outside of the standard filtering procedure are displayed.

# Appendix B W/18/1635 Approved Site Layout



**Copyright of Turley**

This drawing is for illustrative purposes only and should not be used for any construction or estimation purposes. To be scaled for planning application purposes only. No liability or responsibility is accepted arising from reliance upon the information contained within this drawing.

Plans reproduced by permission of Ordnance Survey on behalf of The Controller of Her Majesty's Stationery Office. © Crown Copyright and database right (2119). All rights reserved. Ordnance Survey Licence number [100021449]

**Key**

- 1. Proposed Primary Vehicle and Pedestrian Access (Glasshouse Lane)
- 2. Proposed Vehicle and Pedestrian Access (Crewe Lane)
- 3. Existing Secondary Vehicle and Pedestrian Access (Glasshouse Lane)
- 4. Proposed Pedestrian/Cycle Only Access
- 5. Primary Street
- 6. Secondary Street
- 7. Residential Lane
- 8. Shared Driveway
- 9. Rear Parking Area
- 10. Traffic Calming Road Surface
- 11. Bus Stop
- 12. Pedestrian/Cycle Route
- 13. Pedestrian Route
- 14. Attenuation Basin
- 15. Pumping Station
- 16. Acoustic Fence line
- 17. Equipped Area of Play (NEAP/LEAP)
- 18. Community Allotments
- 19. Existing and retained Woodland/Tree(s)
- 20. Existing and retained Hedgerow
- 21. Proposed Tree Planting
- 22. Public Open Space (POS)
- 23. Primary School and associated playing fields

**Notes**

- Site Area:** 30.98 Ha (76.6 Acres)
  - Developable Area:** 18.35 Ha (45.3 Acres)
  - Residential Developable Area:** 16.85 Ha (41.6 Acres)
  - Residential Yield:** Up to 620 Dwellings
  - Residential Density:** 36.8 Dph. (20.0 Dph. Gross)
  - Public Open Space Provision:** 12.63 Ha (31.2 Acres)
- Including:
- Equipped Play: -0.36 Ha (0.9 Acres)
  - Allotments: -0.72 Ha (1.8 Acres)
  - Amenity Space: -2.18 Ha (5.4 Acres)
  - Parks and Gardens: -4.25 Ha (10.5 Acres)
  - Natural Assets: -4.17 Ha (10.3 Acres)
  - Attenuations: -0.95 Ha (2.3 Acres)

\* Site covered under Allocation DSI2 (Allocation of Land for Education) and ED2 (Land at Southcrest Farm, Kenilworth) within the Warwick District Local Plan 2111-2129 (Adopted Sept 2117).



**CLIENT:**

**Catesby Estates Ltd.**

**PROJECT:**

**Land East of Kenilworth  
(Crewe Garden Farm and Woodside)**

**DRAWING:**

**Illustrative Masterplan**

**PROJECT NUMBER:**

**CATU3007**

**DRAWING NUMBER:**

**10\_12**

**CHECKED BY:**

**NW**

**REVISION:**

**14**

**STATUS:**

**Final**

**DATE:**

**November 2019**

**SCALE:**

**1:2,500 @A2**

# Appendix C W/21/1811 Approved Site Layout

© The drawings and the building works depicted are the copyright of IDP and may not be reproduced, stored in a retrieval system or transmitted in any form or by any means, electronic, mechanical, photocopying, recording, or by any information storage and retrieval system, without the prior written permission of IDP. All dimensions to be checked on site and architect notified if any discrepancies prior to commencement.

note:  
Please note indicative landscape has been shown, please refer to landscape masterplan for further detail.




### Kenilworth SUE Detailed Plot Schedule

Linden			
FLO1	2 bed	750	18
Hardwick	2 bed	720	27
Cartwright	2 bed	769	31
Emslie	3 bed	934	25
Mountford	3 bed	985	10
Beckett	3 bed	1025	26
Myne	4 bed	1136	0
Grainger	4 bed	1329	6
Pembroke	4 bed	1355	11
Knightley	4 bed	1429	7
Lutyan	5 bed	1513	5
			166
Bovis			
Rowan	3 bed	932	12
Cypress	3 bed	1160	28
Spruce	3 bed	1100	11
Beech	3 bed	1121	16
Aspen	4 bed	1370	16
Alder	5 bed	1492	9
Maple	4 bed	1792	22
Birch	5 bed	1806	7
Lime	5 bed	2063	4
Oak	5 bed	2428	5
			130
Self-built			
3B-A	3 bed	-	7
4B-B	4 bed	-	3
4B-A	4 bed	-	4
			14
Vistry Partnerships S106			
F01	1 bed	541	30
B01	2 bed	659	6
Kirk S - 2B3	2 bed	763	16
Kirk L - 2B4	2 bed	859	68
Wyatt	3 bed	980	40
Francis	3 bed	933	44
Sharman	3 bed	933	16
Allum	4 bed	1165	28
			248
Vistry Private Rent			
Francis	3 bed	933	54
Sharman	3 bed	933	5
Cypress	3 bed	1160	1
Cartwright	2 bed	769	1
Emslie	3 bed	934	1
			62
			620

F	31.10.2022	Various amendments to address WCC Highways comments and subsequent changes	DZ	DZ
E	03.08.2022	House type handing amended for plots 30, 47, 205 and 211 to 318	SM	DZ
D	01.08.2022	Grainger house type extended to increase internal garage dimensions to count as a parking space. Please note indicative landscape has been shown, please refer to landscape masterplan for further detail.	SM	DZ
C	19.07.2022	Layout amended to highway comments	SM/CBM	DZ
B	30.06.2022	Layout updated to reflect the addition of raised tables and amended pathways for visibility splays. Landscape has also been amended at clients request.	SM	DZ
A	01.03.2022	Amended to comments/Design Development comments	DZ/SM	DZ

ARCHITECTS.  
URBAN DESIGNERS.  
PROJECT MANAGERS.  
LANDSCAPE ARCHITECTS.  
WE ARE IDP.

status: **PLANNING** RIBA Stage: 3  
client: Vistry Partnerships  
job: Land East of Kenilworth  
title: Site Layout Plan  
drawn: DZ date: 22.07.2021  
checked: DZ scale @ a0: 1:1000  
job no: C4857 drg no: PL01 RevF  
IDP GROUP 27 SPON STREET COVENTRY CV1 3BA  
T: +44 (0)24 7652 7600 E: info@idpgroup.com  
www.wereidp.com





# Appendix D TRICS Outputs - Hotel

Hydrock Consultants Ltd Tolvaddon Energy Park Camborne

Licence No: 540501

Filtering Summary

Land Use	06/A	HOTEL, FOOD & DRINK/HOTELS
Selected Trip Rate Calculation Parameter Range	4-380 BEDRMS	
Actual Trip Rate Calculation Parameter Range	56-157 BEDRMS	
Date Range	Minimum: 01/01/00	Maximum: 12/11/21
Parking Spaces Range	All Surveys Included	
Days of the week selected	Thursday	3
	Friday	2
Main Location Types selected	Edge of Town	5
Inclusion of Servicing Vehicles Counts	Servicing vehicles Included	2 - Selected
	Servicing vehicles Excluded	12 - Selected
Population within 500m	All Surveys Included	
Population <1 Mile ranges selected	5,001 to 10,000	2
	15,001 to 20,000	2
	20,001 to 25,000	1
Population <5 Mile ranges selected	100,001 to 125,000	1
	125,001 to 250,000	2
	250,001 to 500,000	2
Car Ownership <5 Mile ranges selected	0.6 to 1.0	1
	1.1 to 1.5	4
PTAL Rating	No PTAL Present	5

## TRIP RATE CALCULATION SELECTION PARAMETERS:

Land Use : 06 - HOTEL, FOOD &amp; DRINK

Category : A - HOTELS

## TOTAL VEHICLES

Selected regions and areas:

02	SOUTH EAST	
	HF HERTFORDSHIRE	1 days
	SP SOUTHAMPTON	1 days
04	EAST ANGLIA	
	NF NORFOLK	1 days
05	EAST MIDLANDS	
	DS DERBYSHIRE	1 days
08	NORTH WEST	
	LC LANCASHIRE	1 days

## Primary Filtering selection:

Parameter: Number of bedrooms  
 Actual Range: 56 to 157 (units: )  
 Range Selected by User: 4 to 380 (units: )

Parking Spaces Range: All Surveys Included

Public Transport Provision:

Selection by: Include all surveys

Date Range: 01/01/00 to 12/11/21

Selected survey days:

Thursday	3 days
Friday	2 days

Selected survey types:

Manual count	5 days
Directional ATC Count	0 days

Selected Locations:

Edge of Town	5
--------------	---

Selected Location Sub Categories:

Residential Zone	2
No Sub Category	3

Inclusion of Servicing Vehicles Counts:

Servicing vehicles Included	2 days - Selected
Servicing vehicles Excluded	12 days - Selected

## Secondary Filtering selection:

Use Class:

C1	5 days
----	--------

Population within 500m Range:

All Surveys Included

Population within 1 mile:

5,001 to 10,000	2 days
15,001 to 20,000	2 days
20,001 to 25,000	1 days

## Secondary Filtering selection (Cont.):

Population within 5 miles:

100,001 to 125,000	1 days
125,001 to 250,000	2 days
250,001 to 500,000	2 days

Car ownership within 5 miles:

0.6 to 1.0	1 days
1.1 to 1.5	4 days

Travel Plan:

Not Known	1 days
No	4 days

PTAL Rating:

No PTAL Present	5 days
-----------------	--------

LIST OF SITES relevant to selection parameters

Site(1):	DS-06-A-04	Gross floor area:	10310 sqm
Development Name:	HOLIDAY INN	Number of bedrooms:	157
Location:	SOUTH NORMANTON	No of Employees:	
Postcode:	DE55 2EH	Survey Date:	15/10/21
Main Location Type:	Edge of Town	Survey Day:	Friday
Sub-Location Type:	Residential Zone	Parking Spaces:	173
PTAL:	n/a		
Site(2):	HF-06-A-03	Gross floor area:	5125 sqm
Development Name:	NOVOTEL	Number of bedrooms:	100
Location:	STEVENAGE	No of Employees:	50
Postcode:	SG1 2AX	Survey Date:	08/07/04
Main Location Type:	Edge of Town	Survey Day:	Thursday
Sub-Location Type:	No Sub Category	Parking Spaces:	105
PTAL:	n/a		
Site(3):	LC-06-A-04	Gross floor area:	6000 sqm
Development Name:	BEST WESTERN	Number of bedrooms:	93
Location:	LEYLAND	No of Employees:	105
Postcode:	PR25 4JX	Survey Date:	21/10/11
Main Location Type:	Edge of Town	Survey Day:	Friday
Sub-Location Type:	Residential Zone	Parking Spaces:	149
PTAL:	n/a		
Site(4):	NF-06-A-02	Gross floor area:	5600 sqm
Development Name:	HOLIDAY INN	Number of bedrooms:	119
Location:	NORWICH	No of Employees:	55
Postcode:	NR4 6EP	Survey Date:	30/09/10
Main Location Type:	Edge of Town	Survey Day:	Thursday
Sub-Location Type:	No Sub Category	Parking Spaces:	161
PTAL:	n/a		
Site(5):	SP-06-A-02	Gross floor area:	4108 sqm
Development Name:	HOTEL	Number of bedrooms:	56
Location:	SOUTHAMPTON	No of Employees:	77
Postcode:	SO30 2GA	Survey Date:	18/07/02
Main Location Type:	Edge of Town	Survey Day:	Thursday
Sub-Location Type:	No Sub Category	Parking Spaces:	200
PTAL:	n/a		

MANUALLY DESELECTED SITES

Site Ref	Reason for Deselection
AG-06-A-01	Hydrock - not comparable
GS-06-A-03	Hydrock - survey during Covid-19
HC-06-A-07	Hydrock - not comparable
SP-06-A-01	Hydrock - not comparable
SW-06-A-01	Hydrock - not comparable
WK-06-A-01	Site includes a McDonalds
WL-06-A-03	Hydrock - not comparable

Trip Rates for Key Periods		Trips per 1 bedrms BEDRMS	
Period	Inbound	Outbound	Total
0800-0900	0.206	0.269	0.475
1700-1800	0.198	0.139	0.337

TRIP RATE for Land Use 06 - HOTEL, FOOD & DRINK/A - HOTELS  
TOTAL VEHICLES

Calculation factor: 1 BEDRMS

BOLD print indicates peak (busiest) period

Time Range	ARRIVALS			DEPARTURES			TOTALS		
	No. Days	Ave. BEDRMS	Trip Rate	No. Days	Ave. BEDRMS	Trip Rate	No. Days	Ave. BEDRMS	Trip Rate
00:00 - 01:00									
01:00 - 02:00									
02:00 - 03:00									
03:00 - 04:00									
04:00 - 05:00									
05:00 - 06:00									
06:00 - 07:00									
07:00 - 08:00	5	105	0.076	5	105	0.185	5	105	0.261
08:00 - 09:00	5	105	0.206	5	105	0.269	5	105	0.475
09:00 - 10:00	5	105	0.192	5	105	0.196	5	105	0.388
10:00 - 11:00	5	105	0.116	5	105	0.158	5	105	0.274
11:00 - 12:00	5	105	0.137	5	105	0.141	5	105	0.278
12:00 - 13:00	5	105	0.128	5	105	0.105	5	105	0.233
13:00 - 14:00	5	105	0.122	5	105	0.158	5	105	0.280
14:00 - 15:00	5	105	0.116	5	105	0.143	5	105	0.259
15:00 - 16:00	5	105	0.131	5	105	0.116	5	105	0.247
16:00 - 17:00	5	105	0.156	5	105	0.152	5	105	0.308
17:00 - 18:00	5	105	0.198	5	105	0.139	5	105	0.337
18:00 - 19:00	5	105	0.179	5	105	0.112	5	105	0.291
19:00 - 20:00	4	117	0.192	4	117	0.126	4	117	0.318
20:00 - 21:00	4	117	0.085	4	117	0.062	4	117	0.147
21:00 - 22:00	3	123	0.024	3	123	0.051	3	123	0.075
22:00 - 23:00									
23:00 - 24:00									
<b>Total Rates:</b>			2.058			2.113			4.171

#### Parameter summary

Trip rate parameter range selected: 56 - 157 (units: )  
Survey date date range: 01/01/00 - 12/11/21  
Number of weekdays (Monday-Friday): 5  
Number of Saturdays: 0  
Number of Sundays: 0  
Surveys automatically removed from selection: 2  
Surveys manually removed from selection: 7

# Appendix E Local Cycling Map



**How long will it take?**



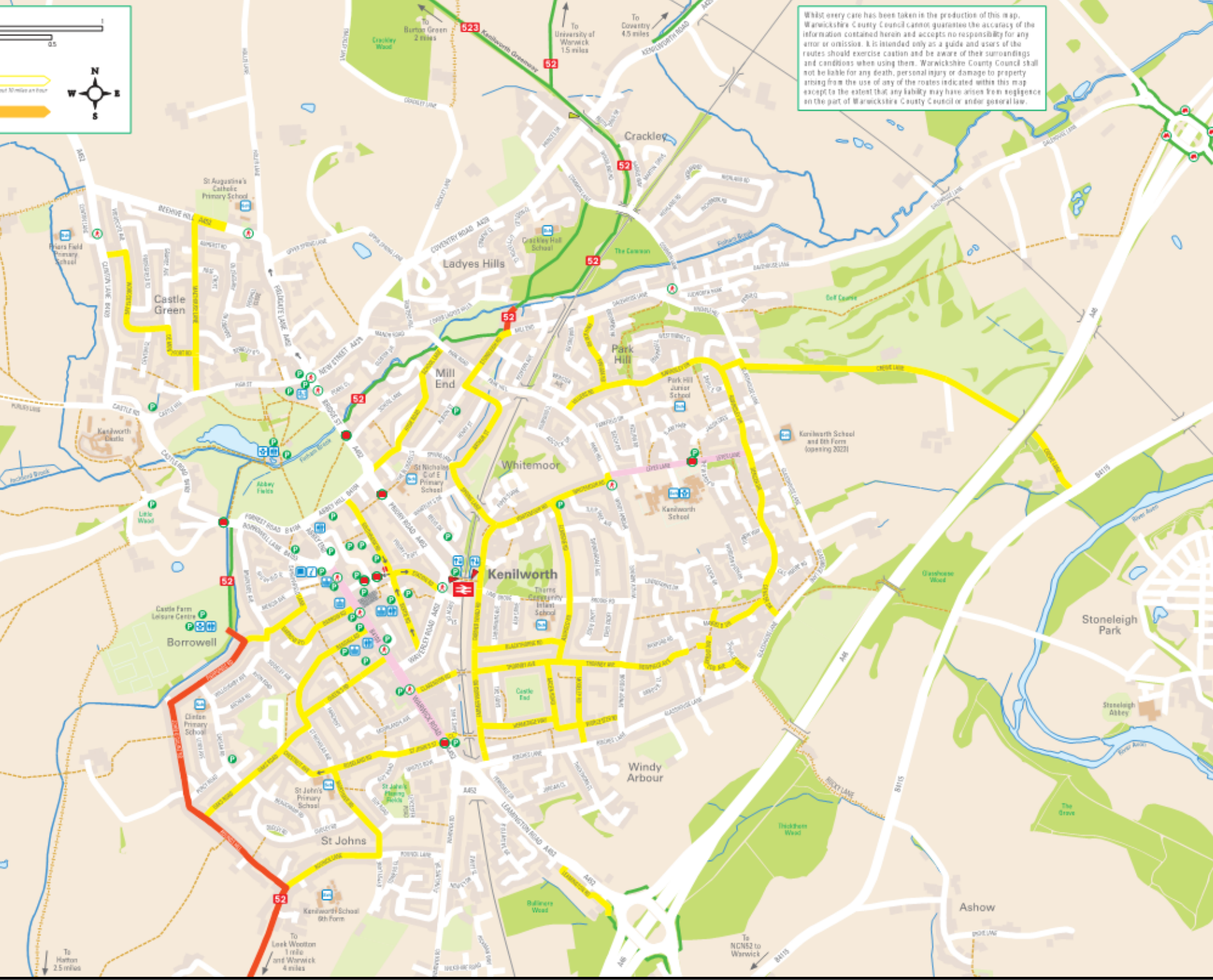
Whilst every care has been taken in the production of this map, Warwickshire County Council cannot guarantee the accuracy of the information contained herein and accepts no responsibility for any error or omission. It is intended only as a guide and users of the routes should exercise caution and be aware of their surroundings and conditions when using them. Warwickshire County Council shall not be liable for any death, personal injury or damage to property arising from the use of any of the routes indicated within this map except to the extent that any liability may have arisen from negligence on the part of Warwickshire County Council or under general law.

# Kenilworth Active Travel Map

- National Cycle Network route number
- On-road cycle route or cycle lane
- On-road links between cycle routes\*
- Traffic-free path or shared-use footway/cycle track
- Bridleway/restricted byway (riding permitted)
- Footpath (no cycles)
- Pedestrian area
- 20mph section of road
- Rail line and station
- Access ramp
- Access steps
- Bike shop
- Cycle parking
- Police/Paths crossing
- Taxis crossing
- Zebra crossing
- Leisure centre
- Library
- LH
- Public toilets
- School
- Supermarket
- Tourist information
- One-way traffic
- Cycle lane contraflow

\* On-road links between cycle routes generally follow roads with relatively low traffic flows and provide useful connections to the cycle network or local destinations, avoiding main roads as far as possible. Please note that these roads may not be inspected as frequently and maintained to the same standard as those roads identified as dedicated cycle routes, including sections of the National Cycle Network.

© Crown copyright and database rights. Ordnance Survey 100019230, 2022. Digital cartography by Pindar Creative. [www.pindarcreative.co.uk](http://www.pindarcreative.co.uk)



To Harton 2.5 miles

To Leek Watton 1 mile and Warwick 4 miles

To NONES2 to Warwick

To University of Warwick 1.5 miles

To Coventry 4.5 miles

To Ashow



# Appendix F Bus Services

## Mondays to Fridays

<b>Leamington Spa, Adj Crown Hotel</b>	<b>dep</b>	<b>00:15</b>	<b>00:45</b>	<b>06:13</b>	<b>06:33</b>	<b>06:48</b>	<b>07:08</b>	<b>07:28</b>	<b>07:43</b>	<b>08:03</b>	<b>08:30</b>	<b>08:50</b>	<b>09:10</b>	<b>09:30</b>	<b>09:50</b>	<b>10:10</b>	<b>10:30</b>	
Leamington Spa, Opp Parish Church Stand E	00:16	00:46		06:14	06:34	06:50	07:10	07:30	07:45	08:05	08:32	08:52	09:12	09:32	09:52	10:12	10:32	
Leamington Spa, Adj Dormer Place	00:17	00:47		06:16	06:36	06:51	07:11	07:31	07:46	08:06	08:33	08:53	09:13	09:33	09:53	10:13	10:33	
Leamington Spa, Adj Regent Street	00:18	00:48		06:17	06:37	06:52	07:12	07:32	07:47	08:07	08:34	08:54	09:14	09:34	09:54	10:14	10:34	
<b>Leamington Spa, Upper Parade (Stand F)</b>	<b>00:19</b>	<b>00:49</b>		<b>06:18</b>	<b>06:38</b>	<b>06:54</b>	<b>07:14</b>	<b>07:34</b>	<b>07:49</b>	<b>08:09</b>	<b>08:36</b>	<b>08:56</b>	<b>09:16</b>	<b>09:36</b>	<b>09:56</b>	<b>10:16</b>	<b>10:36</b>	
Leamington Spa, Beauchamp Avenue (Stand C)	00:19	00:49		06:18	06:38	06:54	07:14	07:34	07:49	08:09	08:36	08:56	09:16	09:36	09:56	10:16	10:36	
Leamington Spa, Adj Arnold Lodge School	00:20	00:50		06:19	06:39	06:55	07:15	07:35	07:50	08:10	08:37	08:57	09:17	09:37	09:57	10:17	10:37	
Leamington Spa, Nr Lillington Avenue	00:20	00:50		06:19	06:39	06:56	07:16	07:36	07:51	08:11	08:37	08:57	09:17	09:37	09:57	10:17	10:37	
Leamington Spa, Adj Woodcote Road	00:21	00:51		06:20	06:40	06:56	07:16	07:36	07:51	08:11	08:38	08:58	09:18	09:38	09:58	10:18	10:38	
Leamington Spa, Adj Northumberland Road	00:21	00:51		06:20	06:40	06:57	07:17	07:37	07:52	08:12	08:38	08:58	09:18	09:38	09:58	10:18	10:38	
Leamington Spa, Adj Oak Bank House	00:22	00:52		06:22	06:42	06:58	07:18	07:38	07:53	08:13	08:40	09:00	09:20	09:40	10:00	10:20	10:40	
Leamington Spa, Opp Blackdown Crossroads	00:22	00:52		06:22	06:42	06:59	07:19	07:39	07:54	08:14	08:40	09:00	09:20	09:40	10:00	10:20	10:40	
Leamington Spa, Opp Leamington Rugby Club	00:24	00:54		06:24	06:44	07:01	07:21	07:41	07:57	08:17	08:42	09:02	09:22	09:42	10:02	10:22	10:42	
Leamington Spa, Adj Ramada Hotel	00:26	00:56		06:26	06:46	07:03	07:23	07:43	07:59	08:19	08:44	09:04	09:24	09:44	10:04	10:24	10:44	
Kenilworth, Adj Chesford Crossroads	00:26	00:56		06:27	06:47	07:04	07:24	07:44	08:00	08:20	08:45	09:05	09:25	09:45	10:05	10:25	10:45	
Kenilworth, Adj Thickthorn Island	00:27	00:57		06:29	06:49	07:05	07:25	07:45	08:02	08:22	08:47	09:07	09:27	09:47	10:07	10:27	10:47	
Kenilworth, Opp Ferndale Drive	00:28	00:58		06:30	06:50	07:06	07:26	07:46	08:03	08:23	08:48	09:08	09:28	09:48	10:08	10:28	10:48	
Kenilworth, Adj St Johns Street	00:29	00:59		06:30	06:50	07:07	07:27	07:47	08:04	08:24	08:48	09:08	09:28	09:48	10:08	10:28	10:48	
Kenilworth, Adj Randall Road	00:29	00:59		06:31	06:51	07:08	07:28	07:48	08:05	08:25	08:49	09:09	09:29	09:49	10:09	10:29	10:49	
<b>Kenilworth, Holiday Inn (Stand C)</b>	<b>00:30</b>	<b>01:00</b>		<b>06:32</b>	<b>06:52</b>	<b>07:09</b>	<b>07:29</b>	<b>07:49</b>	<b>08:06</b>	<b>08:26</b>	<b>08:50</b>	<b>09:10</b>	<b>09:30</b>	<b>09:50</b>	<b>10:10</b>	<b>10:30</b>	<b>10:50</b>	
Kenilworth, Opp Church	00:31	01:01		06:33	06:53	07:10	07:30	07:50	08:07	08:27	08:51	09:11	09:31	09:51	10:11	10:31	10:51	
Kenilworth, Adj Abbey Fields	00:31	01:01		06:34	06:54	07:11	07:31	07:51	08:08	08:28	08:52	09:12	09:32	09:52	10:12	10:32	10:52	
Kenilworth, Opp Manor Road	00:32	01:02		06:34	06:54	07:12	07:32	07:52	08:09	08:29	08:53	09:13	09:33	09:53	10:13	10:33	10:53	
Kenilworth, Opp Tainters Hill	00:33	01:03		06:35	06:55	07:13	07:33	07:53	08:10	08:30	08:54	09:14	09:34	09:54	10:14	10:34	10:54	
Kenilworth, Opp Common Lane	00:35	01:05		06:37	06:57	07:15	07:35	07:55	08:13	08:33	08:56	09:16	09:36	09:56	10:16	10:36	10:56	
Kenilworth, Opp Woodland Road	00:35	01:05		06:37	06:57	07:16	07:36	07:56	08:14	08:34	08:56	09:16	09:36	09:56	10:16	10:36	10:56	
Kenilworth, Adj Crackley	00:36	01:06		06:38	06:58	07:17	07:37	07:57	08:15	08:35	08:57	09:17	09:37	09:57	10:17	10:37	10:57	
Gibbet Hill, adj Cryfield Grange Rd	00:38	01:08		06:41	07:01	07:20	07:40	08:00	08:19	08:39	09:00	09:20	09:40	10:00	10:20	10:40	11:00	
Gibbet Hill, Gibbet Hill Campus (Stop GH6)	00:40	01:10		06:43	07:03	07:23	07:43	08:03	08:22	08:42	09:03	09:23	09:43	10:03	10:23	10:43	11:03	
<b>University of Warwick, University Interchange (Stop UW1)</b>	<b>00:42</b>	<b>01:12</b>	<b>05:55</b>	<b>06:25</b>	<b>06:45</b>	<b>07:05</b>	<b>07:25</b>	<b>07:45</b>	<b>08:05</b>	<b>08:25</b>	<b>08:45</b>	<b>09:05</b>	<b>09:25</b>	<b>09:45</b>	<b>10:05</b>	<b>10:25</b>	<b>10:45</b>	<b>11:05</b>
University of Warwick, Scarman Rd (GH4)	00:43	01:13	05:56	06:26	06:46	07:06	07:26	07:46	08:06	08:26	08:46	09:06	09:26	09:46	10:06	10:26	10:46	11:06
University of Warwick, Varsity Pitches (Stop GH2)	00:44	01:14	05:57	06:27	06:47	07:07	07:27	07:47	08:07	08:27	08:47	09:07	09:27	09:47	10:07	10:27	10:47	11:07
Cannon Park, adj Westwood Campus	00:45	01:15	05:58	06:28	06:48	07:08	07:29	07:49	08:09	08:29	08:49	09:09	09:29	09:49	10:09	10:29	10:49	11:09
Kirby Corner RD before Lynchgate Rd, Cannon Park	00:46	01:16	05:59	06:29	06:49	07:09	07:30	07:50	08:10	08:30	08:50	09:10	09:30	09:50	10:10	10:30	10:50	11:10
Canley, opp Centenary Rd	00:47	01:17	06:00	06:30	06:50	07:10	07:31	07:51	08:11	08:31	08:51	09:11	09:31	09:51	10:11	10:31	10:51	11:11
Whoberley, adj Earl Place	00:50	01:20	06:03	06:33	06:53	07:13	07:34	07:54	08:14	08:34	08:54	09:14	09:34	09:54	10:14	10:34	10:54	11:14
Herald Avenue before Renown Avenue, Whoberley	00:51	01:21	06:04	06:34	06:54	07:14	07:36	07:56	08:16	08:36	08:56	09:16	09:36	09:56	10:16	10:36	10:56	11:16
Hearsall Common, adj Spring Place	00:51	01:21	06:05	06:35	06:55	07:15	07:36	07:56	08:16	08:36	08:56	09:16	09:36	09:56	10:16	10:36	10:56	11:16
Tile Hill Lane before Hearsall Court, Hearsall Commor	00:52	01:22	06:06	06:36	06:56	07:16	07:37	07:57	08:17	08:37	08:57	09:17	09:37	09:57	10:17	10:37	10:57	11:17
Hearsall Lane before Hearsall Common, Hearsall Commor	00:53	01:23	06:07	06:37	06:57	07:17	07:38	07:58	08:18	08:38	08:58	09:18	09:38	09:58	10:18	10:38	10:58	11:18
Earlsdon, adj Kingston Road	00:54	01:24	06:08	06:38	06:58	07:18	07:40	08:00	08:20	08:40	09:00	09:20	09:40	10:00	10:20	10:40	11:00	11:20
Earlsdon, opp Highland Road	00:55	01:25	06:09	06:39	06:59	07:19	07:41	08:01	08:21	08:41	09:01	09:21	09:41	10:01	10:21	10:41	11:01	11:21
<b>Earlsdon, adj Earlsdon Library</b>	<b>00:56</b>	<b>01:26</b>	<b>06:10</b>	<b>06:40</b>	<b>07:00</b>	<b>07:20</b>	<b>07:42</b>	<b>08:02</b>	<b>08:22</b>	<b>08:42</b>	<b>09:02</b>	<b>09:22</b>	<b>09:42</b>	<b>10:02</b>	<b>10:22</b>	<b>10:42</b>	<b>11:02</b>	<b>11:22</b>
Earlsdon, opp Warwick Avenue	00:58	01:28	06:12	06:42	07:02	07:22	07:45	08:05	08:25	08:44	09:04	09:24	09:44	10:04	10:24	10:44	11:04	11:24
Belvedere RD adjacent Mickleton Rd, Earlsdon	00:59	01:29	06:13	06:43	07:03	07:23	07:46	08:06	08:26	08:45	09:05	09:25	09:45	10:05	10:25	10:45	11:05	11:25



<b>Leamington Spa, Adj Crown Hotel</b>	<i>dep</i>	<b>10:50</b>	<b>11:10</b>	<b>11:30</b>	<b>11:50</b>	<b>12:10</b>	<b>12:30</b>	<b>12:50</b>	<b>13:10</b>	<b>13:30</b>		<b>13:50</b>	<b>14:10</b>	<b>14:30</b>		<b>14:50</b>	<b>15:10</b>	<b>15:30</b>	
Leamington Spa, Opp Parish Church Stand F		10:52	11:12	11:32	11:52	12:12	12:32	12:52	13:12	13:32		13:52	14:12	14:32		14:52	15:12	15:32	
Leamington Spa, Adj Dormer Place		10:53	11:13	11:33	11:53	12:13	12:33	12:53	13:13	13:33		13:53	14:13	14:33		14:53	15:13	15:33	
Leamington Spa, Adj Regent Street		10:54	11:14	11:34	11:54	12:14	12:34	12:54	13:14	13:34		13:54	14:14	14:34		14:54	15:14	15:34	
<b>Leamington Spa, Upper Parade (Stand F)</b>		<b>10:56</b>	<b>11:16</b>	<b>11:36</b>	<b>11:56</b>	<b>12:16</b>	<b>12:36</b>	<b>12:56</b>	<b>13:16</b>	<b>13:36</b>		<b>13:56</b>	<b>14:16</b>	<b>14:36</b>		<b>14:56</b>	<b>15:16</b>	<b>15:36</b>	
Leamington Spa, Beauchamp Avenue (Stand C)		10:56	11:16	11:36	11:56	12:16	12:36	12:56	13:16	13:36		13:56	14:16	14:36		14:56	15:17	15:37	
Leamington Spa, Adj Arnold Lodge School		10:57	11:17	11:37	11:57	12:17	12:37	12:57	13:17	13:37		13:57	14:17	14:37		14:57	15:17	15:37	
Leamington Spa, Nr Lillington Avenue		10:57	11:17	11:37	11:57	12:17	12:37	12:57	13:17	13:37		13:57	14:17	14:37		14:58	15:18	15:38	
Leamington Spa, Adj Woodcote Road		10:58	11:18	11:38	11:58	12:18	12:38	12:58	13:18	13:38		13:58	14:18	14:38		14:58	15:18	15:38	
Leamington Spa, Adj Northumberland Road		10:58	11:18	11:38	11:58	12:18	12:38	12:58	13:18	13:38		13:58	14:18	14:38		14:59	15:19	15:39	
Leamington Spa, Adj Oak Bank House		11:00	11:20	11:40	12:00	12:20	12:40	13:00	13:20	13:40		14:00	14:20	14:40		15:00	15:21	15:41	
Leamington Spa, Opp Blackdown Crossroads		11:00	11:20	11:40	12:00	12:20	12:40	13:00	13:20	13:40		14:00	14:20	14:40		15:01	15:21	15:41	
Leamington Spa, Opp Leamington Rugby Cluk		11:02	11:22	11:42	12:02	12:22	12:42	13:02	13:22	13:42		14:02	14:22	14:42		15:03	15:24	15:44	
Leamington Spa, Adj Ramada Hotel		11:04	11:24	11:44	12:04	12:24	12:44	13:04	13:24	13:44		14:04	14:24	14:44		15:05	15:26	15:46	
Kenilworth, Adj Chesford Crossroads		11:05	11:25	11:45	12:05	12:25	12:45	13:05	13:25	13:45		14:05	14:25	14:45		15:06	15:27	15:47	
Kenilworth, Adj Thickthorn Island		11:07	11:27	11:47	12:07	12:27	12:47	13:07	13:27	13:47		14:07	14:27	14:47		15:07	15:29	15:49	
Kenilworth, Opp Ferndale Drive		11:08	11:28	11:48	12:08	12:28	12:48	13:08	13:28	13:48		14:08	14:28	14:48		15:08	15:30	15:50	
Kenilworth, Adj St Johns Street		11:08	11:28	11:48	12:08	12:28	12:48	13:08	13:28	13:48		14:08	14:28	14:48		15:09	15:31	15:51	
Kenilworth, Adj Randall Road		11:09	11:29	11:49	12:09	12:29	12:49	13:09	13:29	13:49		14:09	14:29	14:49		15:10	15:32	15:52	
<b>Kenilworth, Holiday Inn (Stand C)</b>		<b>11:10</b>	<b>11:30</b>	<b>11:50</b>	<b>12:10</b>	<b>12:30</b>	<b>12:50</b>	<b>13:10</b>	<b>13:30</b>	<b>13:50</b>		<b>14:10</b>	<b>14:30</b>	<b>14:50</b>		<b>15:11</b>	<b>15:33</b>	<b>15:53</b>	
Kenilworth, Opp Church		11:11	11:31	11:51	12:11	12:31	12:51	13:11	13:31	13:51		14:11	14:31	14:51		15:12	15:34	15:54	
Kenilworth, Adj Abbey Fields		11:12	11:32	11:52	12:12	12:32	12:52	13:12	13:32	13:52		14:12	14:32	14:52		15:13	15:35	15:55	
Kenilworth, Opp Manor Road		11:13	11:33	11:53	12:13	12:33	12:53	13:13	13:33	13:53		14:13	14:33	14:53		15:14	15:36	15:56	
Kenilworth, Opp Tainters Hill		11:14	11:34	11:54	12:14	12:34	12:54	13:14	13:34	13:54		14:14	14:34	14:54		15:15	15:37	15:57	
Kenilworth, Opp Common Lane		11:16	11:36	11:56	12:16	12:36	12:56	13:16	13:36	13:56		14:16	14:36	14:56		15:18	15:40	16:00	
Kenilworth, Opp Woodland Road		11:16	11:36	11:56	12:16	12:36	12:56	13:16	13:36	13:56		14:16	14:36	14:56		15:18	15:40	16:00	
Kenilworth, Adj Crackley		11:17	11:37	11:57	12:17	12:37	12:57	13:17	13:37	13:57		14:17	14:37	14:57		15:19	15:41	16:01	
Gibbet Hill, adj Cryfield Grange Rd		11:20	11:40	12:00	12:20	12:40	13:00	13:20	13:40	14:00		14:20	14:40	15:00		15:23	15:45	16:05	
Gibbet Hill, Gibbet Hill Campus (Stop GH6)		11:23	11:43	12:03	12:23	12:43	13:03	13:23	13:43	14:03		14:23	14:43	15:03		15:25	15:47	16:07	
<b>University of Warwick, University Interchange (Stop UW1)</b>		<b>11:25</b>	<b>11:45</b>	<b>12:05</b>	<b>12:25</b>	<b>12:45</b>	<b>13:05</b>	<b>13:25</b>	<b>13:45</b>	<b>14:05</b>	<b>14:15</b>	<b>14:25</b>	<b>14:45</b>	<b>15:05</b>	<b>15:16</b>	<b>15:28</b>	<b>15:50</b>	<b>16:00</b>	<b>16:10</b>
University of Warwick, Scarman Rd (GH4)		11:26	11:46	12:06	12:26	12:46	13:06	13:26	13:46	14:06	14:16	14:26	14:46	15:06	15:18	15:30	15:52	16:02	16:12
University of Warwick, Varsity Pitches (Stop GH2)		11:27	11:47	12:07	12:27	12:47	13:07	13:27	13:47	14:07	14:17	14:27	14:47	15:07	15:18	15:30	15:52	16:02	16:12
Cannon Park, adj Westwood Campus		11:29	11:49	12:09	12:29	12:49	13:09	13:29	13:49	14:09	14:19	14:29	14:49	15:09	15:20	15:32	15:54	16:04	16:14
Kirby Corner RD before Lynchgate Rd, Cannon Park		11:30	11:50	12:10	12:30	12:50	13:10	13:30	13:50	14:10	14:20	14:30	14:50	15:10	15:22	15:34	15:56	16:06	16:16
Canley, opp Centenary Rd		11:31	11:51	12:11	12:31	12:51	13:11	13:31	13:51	14:11	14:21	14:31	14:51	15:11	15:23	15:35	15:57	16:07	16:17
Whoberley, adj Earl Place		11:34	11:54	12:14	12:34	12:54	13:14	13:34	13:54	14:14	14:24	14:34	14:54	15:14	15:26	15:38	16:00	16:10	16:20
Herald Avenue before Renown Avenue, Whoberley		11:36	11:56	12:16	12:36	12:56	13:16	13:36	13:56	14:16	14:26	14:36	14:56	15:16	15:28	15:40	16:02	16:12	16:22
Hearsall Common, adj Spring Place		11:36	11:56	12:16	12:36	12:56	13:16	13:36	13:56	14:16	14:26	14:36	14:56	15:16	15:29	15:41	16:03	16:13	16:23
Tile Hill Lane before Hearsall Court, Hearsall Common		11:37	11:57	12:17	12:37	12:57	13:17	13:37	13:57	14:17	14:27	14:37	14:57	15:17	15:30	15:42	16:04	16:14	16:24
Hearsall Lane before Hearsall Common, Hearsall Common		11:38	11:58	12:18	12:38	12:58	13:18	13:38	13:58	14:18	14:28	14:38	14:58	15:18	15:31	15:43	16:05	16:15	16:25
Earlsdon, adj Kingston Road		11:40	12:00	12:20	12:40	13:00	13:20	13:40	14:00	14:20	14:30	14:40	15:00	15:20	15:33	15:45	16:07	16:17	16:27
Earlsdon, opp Highland Road		11:41	12:01	12:21	12:41	13:01	13:21	13:41	14:01	14:21	14:31	14:41	15:01	15:21	15:34	15:46	16:08	16:18	16:28
<b>Earlsdon, adj Earlsdon Library</b>		<b>11:42</b>	<b>12:02</b>	<b>12:22</b>	<b>12:42</b>	<b>13:02</b>	<b>13:22</b>	<b>13:42</b>	<b>14:02</b>	<b>14:22</b>	<b>14:32</b>	<b>14:42</b>	<b>15:02</b>	<b>15:22</b>	<b>15:35</b>	<b>15:47</b>	<b>16:09</b>	<b>16:19</b>	<b>16:29</b>
Earlsdon, opp Warwick Avenue		11:44	12:04	12:24	12:44	13:04	13:24	13:44	14:04	14:24		14:44	15:04	15:24		15:50	16:12	16:32	
Belvedere RD adjacent Mickleton Rd, Earlsdon		11:45	12:05	12:25	12:45	13:05	13:25	13:45	14:05	14:25		14:45	15:05	15:25		15:51	16:13	16:33	
Earlsdon, adj Huntingdon Rd		11:46	12:06	12:26	12:46	13:06	13:26	13:46	14:06	14:26		14:46	15:06	15:26		15:51	16:13	16:33	
Earlsdon, adj Spencer Park		11:47	12:07	12:27	12:47	13:07	13:27	13:47	14:07	14:27		14:47	15:07	15:27		15:53	16:15	16:35	
Earlsdon, adj King Henry VIII School		11:48	12:08	12:28	12:48	13:08	13:28	13:48	14:08	14:28		14:48	15:08	15:28		15:53	16:15	16:35	
Coventry, Rail Station Bridge (Stop WR5)		11:49	12:09	12:29	12:49	13:09	13:29	13:49	14:09	14:29		14:49	15:09	15:29		15:54	16:16	16:36	
<b>Coventry, Coventry Rail Station (Stand WR4)</b>		<b>11:49</b>	<b>12:09</b>	<b>12:29</b>	<b>12:49</b>	<b>13:09</b>	<b>13:29</b>	<b>13:49</b>	<b>14:09</b>	<b>14:29</b>		<b>14:49</b>	<b>15:09</b>	<b>15:29</b>		<b>15:55</b>	<b>16:17</b>	<b>16:37</b>	
		11:52	12:12	12:32	12:52	13:12	13:32	13:52	14:12	14:32		14:52	15:12	15:32		15:58	16:20	16:40	



<b>Leamington Spa, Adj Crown Hotel dep</b>	<b>15:50</b>	<b>16:10</b>	<b>16:30</b>	<b>16:50</b>	<b>17:10</b>	<b>17:30</b>	<b>17:50</b>	<b>18:10</b>	<b>18:30</b>	<b>18:50</b>	<b>19:15</b>								
Leamington Spa, Opp Parish Church Stand E	15:52	16:12	16:32	16:52	17:12	17:32	17:52	18:12	18:32	18:51	19:16								
Leamington Spa, Adj Dormer Place	15:53	16:13	16:33	16:53	17:13	17:33	17:53	18:13	18:33	18:52	19:17								
Leamington Spa, Adj Regent Street	15:54	16:14	16:34	16:54	17:14	17:34	17:54	18:14	18:34	18:53	19:18								
<b>Leamington Spa, Upper Parade (Stand F)</b>	<b>15:56</b>	<b>16:16</b>	<b>16:36</b>	<b>16:56</b>	<b>17:16</b>	<b>17:36</b>	<b>17:56</b>	<b>18:16</b>	<b>18:36</b>	<b>18:54</b>	<b>19:19</b>								
Leamington Spa, Beauchamp Avenue (Stand C)	15:57	16:17	16:37	16:57	17:17	17:36	17:56	18:16	18:36	18:54	19:19								
Leamington Spa, Adj Arnold Lodge School	15:57	16:17	16:37	16:57	17:17	17:37	17:57	18:17	18:37	18:55	19:20								
Leamington Spa, Nr Lillington Avenue	15:58	16:18	16:38	16:58	17:18	17:37	17:57	18:17	18:37	18:55	19:20								
Leamington Spa, Adj Woodcote Road	15:58	16:18	16:38	16:58	17:18	17:38	17:58	18:18	18:38	18:56	19:21								
Leamington Spa, Adj Northumberland Road	15:59	16:19	16:39	16:59	17:19	17:38	17:58	18:18	18:38	18:56	19:21								
Leamington Spa, Adj Oak Bank House	16:01	16:21	16:41	17:01	17:21	17:40	18:00	18:20	18:40	18:57	19:22								
Leamington Spa, Opp Blackdown Crossroads	16:01	16:21	16:41	17:01	17:21	17:40	18:00	18:20	18:40	18:57	19:22								
Leamington Spa, Opp Leamington Rugby Cluk	16:04	16:24	16:44	17:04	17:24	17:42	18:02	18:22	18:42	18:59	19:24								
Leamington Spa, Adj Ramada Hotel	16:06	16:26	16:46	17:06	17:26	17:44	18:04	18:24	18:44	19:01	19:26								
Kenilworth, Adj Chesford Crossroads	16:07	16:27	16:47	17:07	17:27	17:45	18:05	18:25	18:45	19:01	19:26								
Kenilworth, Adj Thickthorn Island	16:09	16:29	16:49	17:09	17:29	17:47	18:07	18:27	18:47	19:02	19:27								
Kenilworth, Opp Ferndale Drive	16:10	16:30	16:50	17:10	17:30	17:48	18:08	18:28	18:48	19:03	19:28								
Kenilworth, Adj St Johns Street	16:11	16:31	16:51	17:11	17:31	17:48	18:08	18:28	18:48	19:04	19:29								
Kenilworth, Adj Randall Road	16:12	16:32	16:52	17:12	17:32	17:49	18:09	18:29	18:49	19:04	19:29								
<b>Kenilworth, Holiday Inn (Stand C)</b>	<b>16:13</b>	<b>16:33</b>	<b>16:53</b>	<b>17:13</b>	<b>17:33</b>	<b>17:50</b>	<b>18:10</b>	<b>18:30</b>	<b>18:50</b>	<b>19:05</b>	<b>19:30</b>								
Kenilworth, Opp Church	16:14	16:34	16:54	17:14	17:34	17:51	18:11	18:31	18:51	19:06	19:31								
Kenilworth, Adj Abbey Fields	16:15	16:35	16:55	17:15	17:35	17:52	18:12	18:32	18:52	19:06	19:31								
Kenilworth, Opp Manor Road	16:16	16:36	16:56	17:16	17:36	17:53	18:13	18:33	18:53	19:07	19:32								
Kenilworth, Opp Tainters Hill	16:17	16:37	16:57	17:17	17:37	17:54	18:14	18:34	18:54	19:08	19:33								
Kenilworth, Opp Common Lane	16:20	16:40	17:00	17:20	17:40	17:56	18:16	18:36	18:56	19:10	19:35								
Kenilworth, Opp Woodland Road	16:20	16:40	17:00	17:20	17:40	17:56	18:16	18:36	18:56	19:10	19:35								
Kenilworth, Adj Crackley	16:21	16:41	17:01	17:21	17:41	17:57	18:17	18:37	18:57	19:11	19:36								
Gibbet Hill, adj Cryfield Grange Rd	16:25	16:45	17:05	17:25	17:45	18:00	18:20	18:40	19:00	19:13	19:38								
Gibbet Hill, Gibbet Hill Campus (Stop GH6)	16:27	16:47	17:07	17:27	17:47	18:03	18:23	18:43	19:03	19:15	19:40								
<b>University of Warwick, University Interchange (Stop UW1)</b>	<b>16:20</b>	<b>16:30</b>	<b>16:40</b>	<b>16:50</b>	<b>17:00</b>	<b>17:10</b>	<b>17:20</b>	<b>17:30</b>	<b>17:40</b>	<b>17:50</b>	<b>18:00</b>	<b>18:05</b>	<b>18:15</b>	<b>18:25</b>	<b>18:45</b>	<b>19:05</b>	<b>19:17</b>	<b>19:42</b>	
University of Warwick, Scarman Rd (GH4)	16:22	16:32	16:42	16:52	17:02	17:12	17:22	17:32	17:41	17:52	18:01	18:06	18:16	18:26	18:46	19:06	19:18	19:43	
University of Warwick, Varsity Pitches (Stop GH2)	16:22	16:32	16:42	16:52	17:02	17:12	17:22	17:32	17:42	17:52	18:02	18:07	18:17	18:27	18:47	19:07	19:19	19:44	
Cannon Park, adj Westwood Campus	16:24	16:34	16:44	16:54	17:04	17:14	17:24	17:34	17:44	17:54	18:04	18:09	18:19	18:29	18:49	19:09	19:20	19:45	
Kirby Corner RD before Lynchgate Rd, Cannon Park	16:26	16:36	16:46	16:56	17:06	17:16	17:26	17:36	17:45	17:56	18:05	18:10	18:20	18:30	18:50	19:10	19:21	19:46	
Canley, opp Centenary Rd	16:27	16:37	16:47	16:57	17:07	17:17	17:27	17:37	17:46	17:57	18:06	18:11	18:21	18:31	18:51	19:11	19:22	19:47	
Whoberley, adj Earl Place	16:30	16:40	16:50	17:00	17:10	17:20	17:30	17:40	17:49	18:00	18:09	18:14	18:24	18:34	18:54	19:14	19:25	19:50	
Herald Avenue before Renown Avenue, Whoberley	16:32	16:42	16:52	17:02	17:12	17:22	17:32	17:42	17:51	18:02	18:11	18:16	18:26	18:36	18:56	19:16	19:26	19:51	
Hearsall Common, adj Spring Place	16:33	16:43	16:53	17:03	17:13	17:23	17:33	17:43	17:51	18:03	18:11	18:16	18:26	18:36	18:56	19:16	19:26	19:51	
Tile Hill Lane before Hearsall Court, Hearsall Common	16:34	16:44	16:54	17:04	17:14	17:24	17:34	17:44	17:52	18:04	18:12	18:17	18:27	18:37	18:57	19:17	19:27	19:52	
Hearsall Lane before Hearsall Common, Hearsall Common	16:35	16:45	16:55	17:05	17:15	17:25	17:35	17:45	17:53	18:05	18:13	18:18	18:28	18:38	18:58	19:18	19:28	19:53	
Earlsdon, adj Kingston Road	16:37	16:47	16:57	17:07	17:17	17:27	17:37	17:47	17:55	18:07	18:15	18:20	18:30	18:40	19:00	19:20	19:29	19:54	
Earlsdon, opp Highland Road	16:38	16:48	16:58	17:08	17:18	17:28	17:38	17:48	17:56	18:08	18:16	18:21	18:31	18:41	19:01	19:21	19:30	19:55	
<b>Earlsdon, adj Earlsdon Library</b>	<b>16:39</b>	<b>16:49</b>	<b>16:59</b>	<b>17:09</b>	<b>17:19</b>	<b>17:29</b>	<b>17:39</b>	<b>17:49</b>	<b>17:57</b>	<b>18:09</b>	<b>18:17</b>	<b>18:22</b>	<b>18:32</b>	<b>18:42</b>	<b>19:02</b>	<b>19:22</b>	<b>19:31</b>	<b>19:56</b>	
Earlsdon, opp Warwick Avenue	16:52		17:12		17:32		17:52		18:12	18:19	18:24	18:34	18:44	19:04	19:24	19:33	19:58		
Belvedere RD adjacent Mickleton Rd, Earlsdon	16:53		17:13		17:33		17:53		18:13	18:20	18:25	18:35	18:45	19:05	19:25	19:34	19:59		
Earlsdon, adj Huntingdon Rd	16:53		17:13		17:33		17:53		18:13	18:21	18:26	18:36	18:46	19:06	19:26	19:34	19:59		
Earlsdon, adj Spencer Park	16:55		17:15		17:35		17:55		18:15	18:22	18:27	18:37	18:47	19:07	19:27	19:35	20:00		
Earlsdon, adj King Henry VIII School	16:55		17:15		17:35		17:55		18:15	18:22	18:27	18:37	18:47	19:07	19:27	19:36	20:01		
Coventry, Rail Station Bridge (Stop WR5)	16:56		17:16		17:36		17:56		18:16	18:24	18:29	18:39	18:49	19:09	19:29	19:37	20:02		
<b>Coventry, Coventry Rail Station (Stand WR4)</b>	<b>16:57</b>	<b>17:17</b>	<b>17:37</b>	<b>17:57</b>	<b>18:17</b>	<b>18:24</b>	<b>18:29</b>	<b>18:39</b>	<b>18:49</b>	<b>19:09</b>	<b>19:29</b>	<b>19:37</b>	<b>20:02</b>						
	17:00		17:20		17:40		18:00		18:20	18:27	18:32	18:42	18:52	19:12	19:32	19:40	20:05		



<b>Leamington Spa, Adj Crown Hotel</b>	<b>dep</b>	<b>19:45</b>	<b>20:15</b>	<b>20:45</b>	<b>21:15</b>	<b>21:45</b>	<b>22:15</b>	<b>22:45</b>	<b>23:15</b>	<b>23:45</b>
Leamington Spa, Opp Parish Church Stand E		19:46	20:16	20:46	21:16	21:46	22:16	22:46	23:16	23:46
Leamington Spa, Adj Dormer Place		19:47	20:17	20:47	21:17	21:47	22:17	22:47	23:17	23:47
Leamington Spa, Adj Regent Street		19:48	20:18	20:48	21:18	21:48	22:18	22:48	23:18	23:48
<b>Leamington Spa, Upper Parade (Stand F)</b>		<b>19:49</b>	<b>20:19</b>	<b>20:49</b>	<b>21:19</b>	<b>21:49</b>	<b>22:19</b>	<b>22:49</b>	<b>23:19</b>	<b>23:49</b>
Leamington Spa, Beauchamp Avenue (Stand C)		19:49	20:19	20:49	21:19	21:49	22:19	22:49	23:19	23:49
Leamington Spa, Adj Arnold Lodge School		19:50	20:20	20:50	21:20	21:50	22:20	22:50	23:20	23:50
Leamington Spa, Nr Lillington Avenue		19:50	20:20	20:50	21:20	21:50	22:20	22:50	23:20	23:50
Leamington Spa, Adj Woodcote Road		19:51	20:21	20:51	21:21	21:51	22:21	22:51	23:21	23:51
Leamington Spa, Adj Northumberland Road		19:51	20:21	20:51	21:21	21:51	22:21	22:51	23:21	23:51
Leamington Spa, Adj Oak Bank House		19:52	20:22	20:52	21:22	21:52	22:22	22:52	23:22	23:52
Leamington Spa, Opp Blackdown Crossroads		19:52	20:22	20:52	21:22	21:52	22:22	22:52	23:22	23:52
Leamington Spa, Opp Leamington Rugby Cluk		19:54	20:24	20:54	21:24	21:54	22:24	22:54	23:24	23:54
Leamington Spa, Adj Ramada Hotel		19:56	20:26	20:56	21:26	21:56	22:26	22:56	23:26	23:56
Kenilworth, Adj Chesford Crossroads		19:56	20:26	20:56	21:26	21:56	22:26	22:56	23:26	23:56
Kenilworth, Adj Thickthorn Island		19:57	20:27	20:57	21:27	21:57	22:27	22:57	23:27	23:57
Kenilworth, Opp Ferndale Drive		19:58	20:28	20:58	21:28	21:58	22:28	22:58	23:28	23:58
Kenilworth, Adj St Johns Street		19:59	20:29	20:59	21:29	21:59	22:29	22:59	23:29	23:59
Kenilworth, Adj Randall Road		19:59	20:29	20:59	21:29	21:59	22:29	22:59	23:29	23:59
<b>Kenilworth, Holiday Inn (Stand C)</b>		<b>20:00</b>	<b>20:30</b>	<b>21:00</b>	<b>21:30</b>	<b>22:00</b>	<b>22:30</b>	<b>23:00</b>	<b>23:30</b>	<b>00:00 (ND)</b>
Kenilworth, Opp Church		20:01	20:31	21:01	21:31	22:01	22:31	23:01	23:31	00:01 (ND)
Kenilworth, Adj Abbey Fields		20:01	20:31	21:01	21:31	22:01	22:31	23:01	23:31	00:01 (ND)
Kenilworth, Opp Manor Road		20:02	20:32	21:02	21:32	22:02	22:32	23:02	23:32	00:02 (ND)
Kenilworth, Opp Tainters Hill		20:03	20:33	21:03	21:33	22:03	22:33	23:03	23:33	00:03 (ND)
Kenilworth, Opp Common Lane		20:05	20:35	21:05	21:35	22:05	22:35	23:05	23:35	00:05 (ND)
Kenilworth, Opp Woodland Road		20:05	20:35	21:05	21:35	22:05	22:35	23:05	23:35	00:05 (ND)
Kenilworth, Adj Crackley		20:06	20:36	21:06	21:36	22:06	22:36	23:06	23:36	00:06 (ND)
Gibbet Hill, adj Cryfield Grange Rd		20:08	20:38	21:08	21:38	22:08	22:38	23:08	23:38	00:08 (ND)
Gibbet Hill, Gibbet Hill Campus (Stop GH6)		20:10	20:40	21:10	21:40	22:10	22:40	23:10	23:40	00:10 (ND)
<b>University of Warwick, University Interchange (Stop UW1)</b>		<b>20:12</b>	<b>20:42</b>	<b>21:12</b>	<b>21:42</b>	<b>22:12</b>	<b>22:42</b>	<b>23:12</b>	<b>23:42</b>	<b>00:12 (ND)</b>
University of Warwick, Scarman Rd (GH4)		20:13	20:43	21:13	21:43	22:13	22:43	23:13	23:43	00:13 (ND)
University of Warwick, Varsity Pitches (Stop GH2)		20:14	20:44	21:14	21:44	22:14	22:44	23:14	23:44	00:14 (ND)
Cannon Park, adj Westwood Campus		20:15	20:45	21:15	21:45	22:15	22:45	23:15	23:45	00:15 (ND)
Kirby Corner RD before Lynchgate Rd, Cannon Park		20:16	20:46	21:16	21:46	22:16	22:46	23:16	23:46	00:16 (ND)
Canley, opp Centenary Rd		20:17	20:47	21:17	21:47	22:17	22:47	23:17	23:47	00:17 (ND)
Whoberley, adj Earl Place		20:20	20:50	21:20	21:50	22:20	22:50	23:20	23:50	00:20 (ND)
Herald Avenue before Renown Avenue, Whoberley		20:21	20:51	21:21	21:51	22:21	22:51	23:21	23:51	00:21 (ND)
Hearsall Common, adj Spring Place		20:21	20:51	21:21	21:51	22:21	22:51	23:21	23:51	00:21 (ND)
Tile Hill Lane before Hearsall Court, Hearsall Common		20:22	20:52	21:22	21:52	22:22	22:52	23:22	23:52	00:22 (ND)
Hearsall Lane before Hearsall Common, Hearsall Common		20:23	20:53	21:23	21:53	22:23	22:53	23:23	23:53	00:23 (ND)
Earlsdon, adj Kingston Road		20:24	20:54	21:24	21:54	22:24	22:54	23:24	23:54	00:24 (ND)
Earlsdon, opp Highland Road		20:25	20:55	21:25	21:55	22:25	22:55	23:25	23:55	00:25 (ND)
<b>Earlsdon, adj Earlsdon Library</b>		<b>20:26</b>	<b>20:56</b>	<b>21:26</b>	<b>21:56</b>	<b>22:26</b>	<b>22:56</b>	<b>23:26</b>	<b>23:56</b>	<b>00:26 (ND)</b>
Earlsdon, opp Warwick Avenue		20:28	20:58	21:28	21:58	22:28	22:58	23:28	23:58	00:28 (ND)
Belvedere RD adjacent Mickleton Rd, Earlsdon		20:29	20:59	21:29	21:59	22:29	22:59	23:29	23:59	00:29 (ND)
Earlsdon, adj Huntingdon Rd		20:29	20:59	21:29	21:59	22:29	22:59	23:29	23:59	00:29 (ND)
Earlsdon, adj Spencer Park		20:30	21:00	21:30	22:00	22:30	23:00	23:30	00:00 (ND)	00:30 (ND)
Earlsdon, adj King Henry VIII School		20:31	21:01	21:31	22:01	22:31	23:01	23:31	00:01 (ND)	00:31 (ND)
Coventry, Rail Station Bridge (Stop WR5)		20:32	21:02	21:32	22:02	22:32	23:02	23:32	00:02 (ND)	00:32 (ND)
<b>Coventry, Coventry Rail Station (Stand WR4)</b>		<b>20:32</b>	<b>21:02</b>	<b>21:32</b>	<b>22:02</b>	<b>22:32</b>	<b>23:02</b>	<b>23:32</b>	<b>00:02 (ND)</b>	<b>00:32 (ND)</b>



Coventry, Magistrates Court (Stop LP1)	<del>20:35</del>	<del>21:05</del>	<del>21:35</del>	<del>22:05</del>	<del>22:35</del>	<del>23:05</del>	<del>23:35</del>	<del>00:05</del>	<del>(NB)</del>	<del>00:35</del>	<del>(NB)</del>
Coventry, Herbert Gallery (Stop ES1)	20:36	21:06	21:36	22:06	22:36	23:06	23:36	00:06	(ND)	00:36	(ND)
Coventry, Starley Gardens (Stop CU5)	20:37	21:07	21:37	22:07	22:37	23:07	23:37	00:07	(ND)	00:37	(ND)
Coventry, Code (Stop FX1)	20:38	21:08	21:38	22:08	22:38	23:08	23:38	00:08	(ND)	00:38	(ND)
<b>Coventry, Pool Meadow Bus Station (Stand L)</b>	<b>arr 20:39</b>	<b>21:09</b>	<b>21:39</b>	<b>22:09</b>	<b>22:39</b>	<b>23:09</b>	<b>23:39</b>	<b>00:09</b>	<b>(ND)</b>	<b>00:39</b>	<b>(ND)</b>
Notes	[2]	[2]	[2]	[2]	[2]	[2]	[2]	[2]	[2]	[2]	[2]

[1] Doesn't run on Monday (Mon 13-Mar-2023)

[2] Runs on Mondays to Fridays

Compiled from data for the period Tue 07-Mar-2023 to Mon 13-Mar-2023. Times not in bold are estimated by using the distance between the stops.

## Saturdays

Leamington Spa, Adj Crown Hotel	dep	00:15	00:45	06:13	06:33	06:53	07:13	07:33	07:53	08:13	08:30	08:50	09:10	09:30	09:50	10:10	10:30		
Leamington Spa, Opp Parish Church Stand E		00:16	00:46	06:14	06:34	06:54	07:14	07:34	07:54	08:14	08:32	08:52	09:12	09:32	09:52	10:12	10:32		
Leamington Spa, Adj Dormer Place		00:17	00:47	06:16	06:36	06:56	07:16	07:36	07:56	08:16	08:33	08:53	09:13	09:33	09:53	10:13	10:33		
Leamington Spa, Adj Regent Street		00:18	00:48	06:17	06:37	06:57	07:17	07:37	07:57	08:17	08:34	08:54	09:14	09:34	09:54	10:14	10:34		
<b>Leamington Spa, Upper Parade (Stand F)</b>		<b>00:19</b>	<b>00:49</b>	<b>06:18</b>	<b>06:38</b>	<b>06:58</b>	<b>07:18</b>	<b>07:38</b>	<b>07:58</b>	<b>08:18</b>	<b>08:36</b>	<b>08:56</b>	<b>09:16</b>	<b>09:36</b>	<b>09:56</b>	<b>10:16</b>	<b>10:36</b>		
Leamington Spa, Beauchamp Avenue (Stand C)		00:19	00:49	06:18	06:38	06:58	07:18	07:38	07:58	08:18	08:36	08:56	09:16	09:36	09:56	10:16	10:36		
Leamington Spa, Adj Arnold Lodge School		00:20	00:50	06:19	06:39	06:59	07:19	07:39	07:59	08:19	08:37	08:57	09:17	09:37	09:57	10:17	10:37		
Leamington Spa, Nr Lillington Avenue		00:20	00:50	06:19	06:39	06:59	07:19	07:39	07:59	08:19	08:37	08:57	09:17	09:37	09:57	10:17	10:37		
Leamington Spa, Adj Woodcote Road		00:21	00:51	06:20	06:40	07:00	07:20	07:40	08:00	08:20	08:38	08:58	09:18	09:38	09:58	10:18	10:38		
Leamington Spa, Adj Northumberland Road		00:21	00:51	06:20	06:40	07:00	07:20	07:40	08:00	08:20	08:38	08:58	09:18	09:38	09:58	10:18	10:38		
Leamington Spa, Adj Oak Bank House		00:22	00:52	06:22	06:42	07:02	07:22	07:42	08:02	08:22	08:40	09:00	09:20	09:40	10:00	10:20	10:40		
Leamington Spa, Opp Blackdown Crossroads		00:22	00:52	06:22	06:42	07:02	07:22	07:42	08:02	08:22	08:40	09:00	09:20	09:40	10:00	10:20	10:40		
Leamington Spa, Opp Leamington Rugby Club		00:24	00:54	06:24	06:44	07:04	07:24	07:44	08:04	08:24	08:42	09:02	09:22	09:42	10:02	10:22	10:42		
Leamington Spa, Adj Ramada Hotel		00:26	00:56	06:26	06:46	07:06	07:26	07:46	08:06	08:26	08:44	09:04	09:24	09:44	10:04	10:24	10:44		
Kenilworth, Adj Chesford Crossroads		00:26	00:56	06:27	06:47	07:07	07:27	07:47	08:07	08:27	08:45	09:05	09:25	09:45	10:05	10:25	10:45		
Kenilworth, Adj Thickthorn Island		00:27	00:57	06:29	06:49	07:09	07:29	07:49	08:09	08:29	08:47	09:07	09:27	09:47	10:07	10:27	10:47		
Kenilworth, Opp Ferndale Drive		00:28	00:58	06:30	06:50	07:10	07:30	07:50	08:10	08:30	08:48	09:08	09:28	09:48	10:08	10:28	10:48		
Kenilworth, Adj St Johns Street		00:29	00:59	06:30	06:50	07:10	07:30	07:50	08:10	08:30	08:48	09:08	09:28	09:48	10:08	10:28	10:48		
Kenilworth, Adj Randall Road		00:29	00:59	06:31	06:51	07:11	07:31	07:51	08:11	08:31	08:49	09:09	09:29	09:49	10:09	10:29	10:49		
<b>Kenilworth, Holiday Inn (Stand C)</b>		<b>00:30</b>	<b>01:00</b>	<b>06:32</b>	<b>06:52</b>	<b>07:12</b>	<b>07:32</b>	<b>07:52</b>	<b>08:12</b>	<b>08:32</b>	<b>08:50</b>	<b>09:10</b>	<b>09:30</b>	<b>09:50</b>	<b>10:10</b>	<b>10:30</b>	<b>10:50</b>		
Kenilworth, Opp Church		00:31	01:01	06:33	06:53	07:13	07:33	07:53	08:13	08:33	08:51	09:11	09:31	09:51	10:11	10:31	10:51		
Kenilworth, Adj Abbey Fields		00:31	01:01	06:34	06:54	07:14	07:34	07:54	08:14	08:34	08:52	09:12	09:32	09:52	10:12	10:32	10:52		
Kenilworth, Opp Manor Road		00:32	01:02	06:34	06:54	07:14	07:34	07:54	08:14	08:34	08:53	09:13	09:33	09:53	10:13	10:33	10:53		
Kenilworth, Opp Tainters Hill		00:33	01:03	06:35	06:55	07:15	07:35	07:55	08:15	08:35	08:54	09:14	09:34	09:54	10:14	10:34	10:54		
Kenilworth, Opp Common Lane		00:35	01:05	06:37	06:57	07:17	07:37	07:57	08:17	08:37	08:56	09:16	09:36	09:56	10:16	10:36	10:56		
Kenilworth, Opp Woodland Road		00:35	01:05	06:37	06:57	07:17	07:37	07:57	08:17	08:37	08:56	09:16	09:36	09:56	10:16	10:36	10:56		
Kenilworth, Adj Crackley		00:36	01:06	06:38	06:58	07:18	07:38	07:58	08:18	08:38	08:57	09:17	09:37	09:57	10:17	10:37	10:57		
Gibbet Hill, adj Cryfield Grange Rd		00:38	01:08	06:41	07:01	07:21	07:41	08:01	08:21	08:41	09:00	09:20	09:40	10:00	10:20	10:40	11:00		
Gibbet Hill, Gibbet Hill Campus (Stop GH6)		00:40	01:10	06:43	07:03	07:23	07:43	08:03	08:23	08:43	09:03	09:23	09:43	10:03	10:23	10:43	11:03		
<b>University of Warwick, University Interchange (Stop UW1)</b>		<b>00:42</b>	<b>01:12</b>	<b>05:55</b>	<b>06:25</b>	<b>06:45</b>	<b>07:05</b>	<b>07:25</b>	<b>07:45</b>	<b>08:05</b>	<b>08:25</b>	<b>08:45</b>	<b>09:05</b>	<b>09:25</b>	<b>09:45</b>	<b>10:05</b>	<b>10:25</b>	<b>10:45</b>	<b>11:05</b>
University of Warwick, Scarman Rd (GH4)		00:43	01:13	05:56	06:26	06:46	07:06	07:26	07:46	08:06	08:26	08:46	09:06	09:26	09:46	10:06	10:26	10:46	11:06
University of Warwick, Varsity Pitches (Stop GH2)		00:44	01:14	05:57	06:27	06:47	07:07	07:27	07:47	08:07	08:27	08:47	09:07	09:27	09:47	10:07	10:27	10:47	11:07
Cannon Park, adj Westwood Campus		00:45	01:15	05:58	06:28	06:48	07:08	07:28	07:48	08:08	08:28	08:48	09:09	09:29	09:49	10:09	10:29	10:49	11:09
Kirby Corner RD before Lynchgate Rd, Cannon Park		00:46	01:16	05:59	06:29	06:49	07:09	07:29	07:49	08:09	08:29	08:49	09:10	09:30	09:50	10:10	10:30	10:50	11:10
Canley, opp Centenary Rd		00:47	01:17	06:00	06:30	06:50	07:10	07:30	07:50	08:10	08:30	08:50	09:11	09:31	09:51	10:11	10:31	10:51	11:11
Whoberley, adj Earl Place		00:50	01:20	06:03	06:33	06:53	07:13	07:33	07:53	08:13	08:33	08:53	09:14	09:34	09:54	10:14	10:34	10:54	11:14
Herald Avenue before Renown Avenue, Whoberley		00:51	01:21	06:04	06:34	06:54	07:14	07:34	07:54	08:14	08:34	08:54	09:16	09:36	09:56	10:16	10:36	10:56	11:16
Hearsall Common, adj Spring Place		00:51	01:21	06:05	06:35	06:55	07:15	07:35	07:55	08:15	08:35	08:55	09:16	09:36	09:56	10:16	10:36	10:56	11:16
Tile Hill Lane before Hearsall Court, Hearsall Common		00:52	01:22	06:06	06:36	06:56	07:16	07:36	07:56	08:16	08:36	08:56	09:17	09:37	09:57	10:17	10:37	10:57	11:17
Hearsall Lane before Hearsall Common, Hearsall Common		00:53	01:23	06:07	06:37	06:57	07:17	07:37	07:57	08:17	08:37	08:57	09:18	09:38	09:58	10:18	10:38	10:58	11:18
Earlsdon, adj Kingston Road		00:54	01:24	06:08	06:38	06:58	07:18	07:38	07:58	08:18	08:38	08:58	09:20	09:40	10:00	10:20	10:40	11:00	11:20
Earlsdon, opp Highland Road		00:55	01:25	06:09	06:39	06:59	07:19	07:39	07:59	08:19	08:39	08:59	09:21	09:41	10:01	10:21	10:41	11:01	11:21
<b>Earlsdon, adj Earlsdon Library</b>		<b>00:56</b>	<b>01:26</b>	<b>06:10</b>	<b>06:40</b>	<b>07:00</b>	<b>07:20</b>	<b>07:40</b>	<b>08:00</b>	<b>08:20</b>	<b>08:40</b>	<b>09:00</b>	<b>09:22</b>	<b>09:42</b>	<b>10:02</b>	<b>10:22</b>	<b>10:42</b>	<b>11:02</b>	<b>11:22</b>
Earlsdon, opp Warwick Avenue		00:58	01:28	06:12	06:42	07:02	07:22	07:42	08:02	08:22	08:42	09:02	09:24	09:44	10:04	10:24	10:44	11:04	11:24
Belvedere RD adjacent Mickleton Rd, Earlsdon		00:59	01:29	06:13	06:43	07:03	07:23	07:43	08:03	08:23	08:43	09:03	09:25	09:45	10:05	10:25	10:45	11:05	11:25

Earlsdon, adj Huntingdon Rd	00:59	01:29	06:13	06:43	07:03	07:23	07:43	08:03	08:23	08:43	09:03	09:26	09:46	10:06	10:26	10:46	11:06	11:26
Earlsdon, adj Spencer Park	01:00	01:30	06:14	06:44	07:04	07:24	07:44	08:04	08:24	08:44	09:04	09:27	09:47	10:07	10:27	10:47	11:07	11:27
Earlsdon, adj King Henry VIII School	01:01	01:31	06:15	06:45	07:05	07:25	07:45	08:05	08:25	08:45	09:05	09:28	09:48	10:08	10:28	10:48	11:08	11:28
Coventry, Rail Station Bridge (Stop WR5)	01:02	01:32	06:16	06:46	07:06	07:26	07:46	08:06	08:26	08:46	09:06	09:29	09:49	10:09	10:29	10:49	11:09	11:29
<b>Coventry, Coventry Rail Station (Stand WR4)</b>	<b>01:02</b>	<b>01:32</b>	<b>06:16</b>	<b>06:46</b>	<b>07:06</b>	<b>07:26</b>	<b>07:46</b>	<b>08:06</b>	<b>08:26</b>	<b>08:46</b>	<b>09:06</b>	<b>09:29</b>	<b>09:49</b>	<b>10:09</b>	<b>10:29</b>	<b>10:49</b>	<b>11:09</b>	<b>11:29</b>
Coventry, Quadrant (Stop BY2)	01:05	01:35	06:19	06:49	07:09	07:29	07:49	08:09	08:29	08:49	09:09	09:32	09:52	10:12	10:32	10:52	11:12	11:32
Coventry, Magistrates Court (Stop LP1)	01:06	01:36	06:20	06:50	07:10	07:30	07:50	08:10	08:30	08:50	09:10	09:33	09:53	10:13	10:33	10:53	11:13	11:33
Coventry, Herbert Gallery (Stop ES1)	01:06	01:36	06:20	06:50	07:10	07:30	07:50	08:10	08:30	08:50	09:10	09:34	09:54	10:14	10:34	10:54	11:14	11:34
Coventry, Starley Gardens (Stop CU5)	01:07	01:37	06:21	06:51	07:11	07:31	07:51	08:11	08:31	08:51	09:11	09:35	09:55	10:15	10:35	10:55	11:15	11:35
Coventry, Code (Stop FX1)	01:08	01:38	06:22	06:52	07:12	07:32	07:52	08:12	08:32	08:52	09:12	09:36	09:56	10:16	10:36	10:56	11:16	11:36
<b>Coventry, Pool Meadow Bus Station (Stand L) arr</b>	<b>01:09</b>	<b>01:39</b>	<b>06:23</b>	<b>06:53</b>	<b>07:13</b>	<b>07:33</b>	<b>07:53</b>	<b>08:13</b>	<b>08:33</b>	<b>08:53</b>	<b>09:13</b>	<b>09:37</b>	<b>09:57</b>	<b>10:17</b>	<b>10:37</b>	<b>10:57</b>	<b>11:17</b>	<b>11:37</b>

<b>Leamington Spa, Adj Crown Hotel</b>	<i>dep</i>	10:50	11:10	11:30	11:50	12:10	12:30	12:50	13:10	13:30	13:50	14:10	14:30	14:50	15:10	15:30	15:50	16:10	16:30
Leamington Spa, Opp Parish Church Stand F		10:52	11:12	11:32	11:52	12:12	12:32	12:52	13:12	13:32	13:52	14:12	14:32	14:52	15:12	15:32	15:52	16:12	16:32
Leamington Spa, Adj Dormer Place		10:53	11:13	11:33	11:53	12:13	12:33	12:53	13:13	13:33	13:53	14:13	14:33	14:53	15:13	15:33	15:53	16:13	16:33
Leamington Spa, Adj Regent Street		10:54	11:14	11:34	11:54	12:14	12:34	12:54	13:14	13:34	13:54	14:14	14:34	14:54	15:14	15:34	15:54	16:14	16:34
<b>Leamington Spa, Upper Parade (Stand F)</b>		<b>10:56</b>	<b>11:16</b>	<b>11:36</b>	<b>11:56</b>	<b>12:16</b>	<b>12:36</b>	<b>12:56</b>	<b>13:16</b>	<b>13:36</b>	<b>13:56</b>	<b>14:16</b>	<b>14:36</b>	<b>14:56</b>	<b>15:16</b>	<b>15:36</b>	<b>15:56</b>	<b>16:16</b>	<b>16:36</b>
Leamington Spa, Beauchamp Avenue (Stand C)		10:56	11:16	11:36	11:56	12:16	12:36	12:56	13:16	13:36	13:56	14:16	14:36	14:56	15:16	15:36	15:56	16:16	16:36
Leamington Spa, Adj Arnold Lodge School		10:57	11:17	11:37	11:57	12:17	12:37	12:57	13:17	13:37	13:57	14:17	14:37	14:57	15:17	15:37	15:57	16:17	16:37
Leamington Spa, Nr Lillington Avenue		10:57	11:17	11:37	11:57	12:17	12:37	12:57	13:17	13:37	13:57	14:17	14:37	14:57	15:17	15:37	15:57	16:17	16:37
Leamington Spa, Adj Woodcote Road		10:58	11:18	11:38	11:58	12:18	12:38	12:58	13:18	13:38	13:58	14:18	14:38	14:58	15:18	15:38	15:58	16:18	16:38
Leamington Spa, Adj Northumberland Road		10:58	11:18	11:38	11:58	12:18	12:38	12:58	13:18	13:38	13:58	14:18	14:38	14:58	15:18	15:38	15:58	16:18	16:38
Leamington Spa, Adj Oak Bank House		11:00	11:20	11:40	12:00	12:20	12:40	13:00	13:20	13:40	14:00	14:20	14:40	15:00	15:20	15:40	16:00	16:20	16:40
Leamington Spa, Opp Blackdown Crossroads		11:00	11:20	11:40	12:00	12:20	12:40	13:00	13:20	13:40	14:00	14:20	14:40	15:00	15:20	15:40	16:00	16:20	16:40
Leamington Spa, Opp Leamington Rugby Cluk		11:02	11:22	11:42	12:02	12:22	12:42	13:02	13:22	13:42	14:02	14:22	14:42	15:02	15:22	15:42	16:02	16:22	16:42
Leamington Spa, Adj Ramada Hotel		11:04	11:24	11:44	12:04	12:24	12:44	13:04	13:24	13:44	14:04	14:24	14:44	15:04	15:24	15:44	16:04	16:24	16:44
Kenilworth, Adj Chesford Crossroads		11:05	11:25	11:45	12:05	12:25	12:45	13:05	13:25	13:45	14:05	14:25	14:45	15:05	15:25	15:45	16:05	16:25	16:45
Kenilworth, Adj Thickthorn Island		11:07	11:27	11:47	12:07	12:27	12:47	13:07	13:27	13:47	14:07	14:27	14:47	15:07	15:27	15:47	16:07	16:27	16:47
Kenilworth, Opp Ferndale Drive		11:08	11:28	11:48	12:08	12:28	12:48	13:08	13:28	13:48	14:08	14:28	14:48	15:08	15:28	15:48	16:08	16:28	16:48
Kenilworth, Adj St Johns Street		11:08	11:28	11:48	12:08	12:28	12:48	13:08	13:28	13:48	14:08	14:28	14:48	15:08	15:28	15:48	16:08	16:28	16:48
Kenilworth, Adj Randall Road		11:09	11:29	11:49	12:09	12:29	12:49	13:09	13:29	13:49	14:09	14:29	14:49	15:09	15:29	15:49	16:09	16:29	16:49
<b>Kenilworth, Holiday Inn (Stand C)</b>		<b>11:10</b>	<b>11:30</b>	<b>11:50</b>	<b>12:10</b>	<b>12:30</b>	<b>12:50</b>	<b>13:10</b>	<b>13:30</b>	<b>13:50</b>	<b>14:10</b>	<b>14:30</b>	<b>14:50</b>	<b>15:10</b>	<b>15:30</b>	<b>15:50</b>	<b>16:10</b>	<b>16:30</b>	<b>16:50</b>
Kenilworth, Opp Church		11:11	11:31	11:51	12:11	12:31	12:51	13:11	13:31	13:51	14:11	14:31	14:51	15:11	15:31	15:51	16:11	16:31	16:51
Kenilworth, Adj Abbey Fields		11:12	11:32	11:52	12:12	12:32	12:52	13:12	13:32	13:52	14:12	14:32	14:52	15:12	15:32	15:52	16:12	16:32	16:52
Kenilworth, Opp Manor Road		11:13	11:33	11:53	12:13	12:33	12:53	13:13	13:33	13:53	14:13	14:33	14:53	15:13	15:33	15:53	16:13	16:33	16:53
Kenilworth, Opp Tainters Hill		11:14	11:34	11:54	12:14	12:34	12:54	13:14	13:34	13:54	14:14	14:34	14:54	15:14	15:34	15:54	16:14	16:34	16:54
Kenilworth, Opp Common Lane		11:16	11:36	11:56	12:16	12:36	12:56	13:16	13:36	13:56	14:16	14:36	14:56	15:16	15:36	15:56	16:16	16:36	16:56
Kenilworth, Opp Woodland Road		11:16	11:36	11:56	12:16	12:36	12:56	13:16	13:36	13:56	14:16	14:36	14:56	15:16	15:36	15:56	16:16	16:36	16:56
Kenilworth, Adj Crackley		11:17	11:37	11:57	12:17	12:37	12:57	13:17	13:37	13:57	14:17	14:37	14:57	15:17	15:37	15:57	16:17	16:37	16:57
Gibbet Hill, adj Cryfield Grange Rd		11:20	11:40	12:00	12:20	12:40	13:00	13:20	13:40	14:00	14:20	14:40	15:00	15:20	15:40	16:00	16:20	16:40	17:00
Gibbet Hill, Gibbet Hill Campus (Stop GH6)		11:23	11:43	12:03	12:23	12:43	13:03	13:23	13:43	14:03	14:23	14:43	15:03	15:23	15:43	16:03	16:23	16:43	17:03
<b>University of Warwick, University Interchange (Stop UW1)</b>		<b>11:25</b>	<b>11:45</b>	<b>12:05</b>	<b>12:25</b>	<b>12:45</b>	<b>13:05</b>	<b>13:25</b>	<b>13:45</b>	<b>14:05</b>	<b>14:25</b>	<b>14:45</b>	<b>15:05</b>	<b>15:25</b>	<b>15:45</b>	<b>16:05</b>	<b>16:25</b>	<b>16:45</b>	<b>17:05</b>
University of Warwick, Scarman Rd (GH4)		11:26	11:46	12:06	12:26	12:46	13:06	13:26	13:46	14:06	14:26	14:46	15:06	15:26	15:46	16:06	16:26	16:46	17:06
University of Warwick, Varsity Pitches (Stop GH2)		11:27	11:47	12:07	12:27	12:47	13:07	13:27	13:47	14:07	14:27	14:47	15:07	15:27	15:47	16:07	16:27	16:47	17:07
Cannon Park, adj Westwood Campus		11:29	11:49	12:09	12:29	12:49	13:09	13:29	13:49	14:09	14:29	14:49	15:09	15:29	15:49	16:09	16:29	16:49	17:09
Kirby Corner RD before Lynchgate Rd, Cannon Park		11:30	11:50	12:10	12:30	12:50	13:10	13:30	13:50	14:10	14:30	14:50	15:10	15:30	15:50	16:10	16:30	16:50	17:10
Canley, opp Centenary Rd		11:31	11:51	12:11	12:31	12:51	13:11	13:31	13:51	14:11	14:31	14:51	15:11	15:31	15:51	16:11	16:31	16:51	17:11
Whoberley, adj Earl Place		11:34	11:54	12:14	12:34	12:54	13:14	13:34	13:54	14:14	14:34	14:54	15:14	15:34	15:54	16:14	16:34	16:54	17:14
Herald Avenue before Renown Avenue, Whoberley		11:36	11:56	12:16	12:36	12:56	13:16	13:36	13:56	14:16	14:36	14:56	15:16	15:36	15:56	16:16	16:36	16:56	17:16
Hearsall Common, adj Spring Place		11:36	11:56	12:16	12:36	12:56	13:16	13:36	13:56	14:16	14:36	14:56	15:16	15:36	15:56	16:16	16:36	16:56	17:16
Tile Hill Lane before Hearsall Court, Hearsall Common		11:37	11:57	12:17	12:37	12:57	13:17	13:37	13:57	14:17	14:37	14:57	15:17	15:37	15:57	16:17	16:37	16:57	17:17
Hearsall Lane before Hearsall Common, Hearsall Common		11:38	11:58	12:18	12:38	12:58	13:18	13:38	13:58	14:18	14:38	14:58	15:18	15:38	15:58	16:18	16:38	16:58	17:18
Earlsdon, adj Kingston Road		11:40	12:00	12:20	12:40	13:00	13:20	13:40	14:00	14:20	14:40	15:00	15:20	15:40	16:00	16:20	16:40	17:00	17:20
Earlsdon, opp Highland Road		11:41	12:01	12:21	12:41	13:01	13:21	13:41	14:01	14:21	14:41	15:01	15:21	15:41	16:01	16:21	16:41	17:01	17:21
<b>Earlsdon, adj Earlsdon Library</b>		<b>11:42</b>	<b>12:02</b>	<b>12:22</b>	<b>12:42</b>	<b>13:02</b>	<b>13:22</b>	<b>13:42</b>	<b>14:02</b>	<b>14:22</b>	<b>14:42</b>	<b>15:02</b>	<b>15:22</b>	<b>15:42</b>	<b>16:02</b>	<b>16:22</b>	<b>16:42</b>	<b>17:02</b>	<b>17:22</b>
Earlsdon, opp Warwick Avenue		11:44	12:04	12:24	12:44	13:04	13:24	13:44	14:04	14:24	14:44	15:04	15:24	15:44	16:04	16:24	16:44	17:04	17:24
Belvedere RD adjacent Mickleton Rd, Earlsdon		11:45	12:05	12:25	12:45	13:05	13:25	13:45	14:05	14:25	14:45	15:05	15:25	15:45	16:05	16:25	16:45	17:05	17:25
Earlsdon, adj Huntingdon Rd		11:46	12:06	12:26	12:46	13:06	13:26	13:46	14:06	14:26	14:46	15:06	15:26	15:46	16:06	16:26	16:46	17:06	17:26
Earlsdon, adj Spencer Park		11:47	12:07	12:27	12:47	13:07	13:27	13:47	14:07	14:27	14:47	15:07	15:27	15:47	16:07	16:27	16:47	17:07	17:27
Earlsdon, adj King Henry VIII School		11:48	12:08	12:28	12:48	13:08	13:28	13:48	14:08	14:28	14:48	15:08	15:28	15:48	16:08	16:28	16:48	17:08	17:27
Coventry, Rail Station Bridge (Stop WR5)		11:49	12:09	12:29	12:49	13:09	13:29	13:49	14:09	14:29	14:49	15:09	15:29	15:49	16:09	16:29	16:49	17:09	17:29
<b>Coventry, Coventry Rail Station (Stand WR4)</b>		<b>11:49</b>	<b>12:09</b>	<b>12:29</b>	<b>12:49</b>	<b>13:09</b>	<b>13:29</b>	<b>13:49</b>	<b>14:09</b>	<b>14:29</b>	<b>14:49</b>	<b>15:09</b>	<b>15:29</b>	<b>15:49</b>	<b>16:09</b>	<b>16:29</b>	<b>16:49</b>	<b>17:09</b>	<b>17:29</b>
		11:52	12:12	12:32	12:52	13:12	13:32	13:52	14:12	14:32	14:52	15:12	15:32	15:52	16:12	16:32	16:52	17:12	17:32

Coventry, Quadrant (Stop RY2)																			
Coventry, Magistrates Court (Stop LP1)	11:53	12:13	12:33	12:53	13:13	13:33	13:53	14:13	14:33	14:53	15:13	15:33	15:53	16:13	16:33	16:53	17:13	17:33	
Coventry, Herbert Gallery (Stop ES1)	11:54	12:14	12:34	12:54	13:14	13:34	13:54	14:14	14:34	14:54	15:14	15:34	15:54	16:14	16:34	16:54	17:14	17:34	
Coventry, Starley Gardens (Stop CU5)	11:55	12:15	12:35	12:55	13:15	13:35	13:55	14:15	14:35	14:55	15:15	15:35	15:55	16:15	16:35	16:55	17:15	17:35	
Coventry, Code (Stop FX1)	11:56	12:16	12:36	12:56	13:16	13:36	13:56	14:16	14:36	14:56	15:16	15:36	15:56	16:16	16:36	16:56	17:16	17:36	
<b>Coventry, Pool Meadow Bus Station (Stand L) arr</b>	<b>11:57</b>	<b>12:17</b>	<b>12:37</b>	<b>12:57</b>	<b>13:17</b>	<b>13:37</b>	<b>13:57</b>	<b>14:17</b>	<b>14:37</b>	<b>14:57</b>	<b>15:17</b>	<b>15:37</b>	<b>15:57</b>	<b>16:17</b>	<b>16:37</b>	<b>16:57</b>	<b>17:17</b>	<b>17:37</b>	

<b>Leamington Spa, Adj Crown Hotel</b>	<i>dep</i>	<b>16:50</b>	<b>17:10</b>	<b>17:30</b>	<b>17:50</b>	<b>18:10</b>	<b>18:30</b>	<b>18:50</b>	<b>19:15</b>	<b>19:45</b>	<b>20:15</b>	<b>20:45</b>	<b>21:15</b>	<b>21:45</b>	<b>22:15</b>	<b>22:45</b>	<b>23:15</b>	<b>23:45</b>
Leamington Spa, Opp Parish Church Stand E		16:52	17:12	17:32	17:52	18:12	18:32	18:51	19:16	19:46	20:16	20:46	21:16	21:46	22:16	22:46	23:16	23:46
Leamington Spa, Adj Dormer Place		16:53	17:13	17:33	17:53	18:13	18:33	18:52	19:17	19:47	20:17	20:47	21:17	21:47	22:17	22:47	23:17	23:47
Leamington Spa, Adj Regent Street		16:54	17:14	17:34	17:54	18:14	18:34	18:53	19:18	19:48	20:18	20:48	21:18	21:48	22:18	22:48	23:18	23:48
<b>Leamington Spa, Upper Parade (Stand F)</b>		<b>16:56</b>	<b>17:16</b>	<b>17:36</b>	<b>17:56</b>	<b>18:16</b>	<b>18:36</b>	<b>18:54</b>	<b>19:19</b>	<b>19:49</b>	<b>20:19</b>	<b>20:49</b>	<b>21:19</b>	<b>21:49</b>	<b>22:19</b>	<b>22:49</b>	<b>23:19</b>	<b>23:49</b>
Leamington Spa, Beauchamp Avenue (Stand C)		16:56	17:16	17:36	17:56	18:16	18:36	18:54	19:19	19:49	20:19	20:49	21:19	21:49	22:19	22:49	23:19	23:49
Leamington Spa, Adj Arnold Lodge School		16:57	17:17	17:37	17:57	18:17	18:37	18:55	19:20	19:50	20:20	20:50	21:20	21:50	22:20	22:50	23:20	23:50
Leamington Spa, Nr Lillington Avenue		16:57	17:17	17:37	17:57	18:17	18:37	18:55	19:20	19:50	20:20	20:50	21:20	21:50	22:20	22:50	23:20	23:50
Leamington Spa, Adj Woodcote Road		16:58	17:18	17:38	17:58	18:18	18:38	18:56	19:21	19:51	20:21	20:51	21:21	21:51	22:21	22:51	23:21	23:51
Leamington Spa, Adj Northumberland Road		16:58	17:18	17:38	17:58	18:18	18:38	18:56	19:21	19:51	20:21	20:51	21:21	21:51	22:21	22:51	23:21	23:51
Leamington Spa, Adj Oak Bank House		17:00	17:20	17:40	18:00	18:20	18:40	18:57	19:22	19:52	20:22	20:52	21:22	21:52	22:22	22:52	23:22	23:52
Leamington Spa, Opp Blackdown Crossroads		17:00	17:20	17:40	18:00	18:20	18:40	18:57	19:22	19:52	20:22	20:52	21:22	21:52	22:22	22:52	23:22	23:52
Leamington Spa, Opp Leamington Rugby Club		17:02	17:22	17:42	18:02	18:22	18:42	18:59	19:24	19:54	20:24	20:54	21:24	21:54	22:24	22:54	23:24	23:54
Leamington Spa, Adj Ramada Hotel		17:04	17:24	17:44	18:04	18:24	18:44	19:01	19:26	19:56	20:26	20:56	21:26	21:56	22:26	22:56	23:26	23:56
Kenilworth, Adj Chesford Crossroads		17:05	17:25	17:45	18:05	18:25	18:45	19:01	19:26	19:56	20:26	20:56	21:26	21:56	22:26	22:56	23:26	23:56
Kenilworth, Adj Thickthorn Island		17:07	17:27	17:47	18:07	18:27	18:47	19:02	19:27	19:57	20:27	20:57	21:27	21:57	22:27	22:57	23:27	23:57
Kenilworth, Opp Ferndale Drive		17:08	17:28	17:48	18:08	18:28	18:48	19:03	19:28	19:58	20:28	20:58	21:28	21:58	22:28	22:58	23:28	23:58
Kenilworth, Adj St Johns Street		17:08	17:28	17:48	18:08	18:28	18:48	19:04	19:29	19:59	20:29	20:59	21:29	21:59	22:29	22:59	23:29	23:59
Kenilworth, Adj Randall Road		17:09	17:29	17:49	18:09	18:29	18:49	19:04	19:29	19:59	20:29	20:59	21:29	21:59	22:29	22:59	23:29	23:59
<b>Kenilworth, Holiday Inn (Stand C)</b>		<b>17:10</b>	<b>17:30</b>	<b>17:50</b>	<b>18:10</b>	<b>18:30</b>	<b>18:50</b>	<b>19:05</b>	<b>19:30</b>	<b>20:00</b>	<b>20:30</b>	<b>21:00</b>	<b>21:30</b>	<b>22:00</b>	<b>22:30</b>	<b>23:00</b>	<b>23:30</b>	<b>00:00</b> (ND)
Kenilworth, Opp Church		17:11	17:31	17:51	18:11	18:31	18:51	19:06	19:31	20:01	20:31	21:01	21:31	22:01	22:31	23:01	23:31	00:01 (ND)
Kenilworth, Adj Abbey Fields		17:12	17:32	17:52	18:12	18:32	18:52	19:06	19:31	20:01	20:31	21:01	21:31	22:01	22:31	23:01	23:31	00:01 (ND)
Kenilworth, Opp Manor Road		17:13	17:33	17:53	18:13	18:33	18:53	19:07	19:32	20:02	20:32	21:02	21:32	22:02	22:32	23:02	23:32	00:02 (ND)
Kenilworth, Opp Tainters Hill		17:14	17:34	17:54	18:14	18:34	18:54	19:08	19:33	20:03	20:33	21:03	21:33	22:03	22:33	23:03	23:33	00:03 (ND)
Kenilworth, Opp Common Lane		17:16	17:36	17:56	18:16	18:36	18:56	19:10	19:35	20:05	20:35	21:05	21:35	22:05	22:35	23:05	23:35	00:05 (ND)
Kenilworth, Opp Woodland Road		17:16	17:36	17:56	18:16	18:36	18:56	19:10	19:35	20:05	20:35	21:05	21:35	22:05	22:35	23:05	23:35	00:05 (ND)
Kenilworth, Adj Crackley		17:17	17:37	17:57	18:17	18:37	18:57	19:11	19:36	20:06	20:36	21:06	21:36	22:06	22:36	23:06	23:36	00:06 (ND)
Gibbet Hill, adj Cryfield Grange Rd		17:20	17:40	18:00	18:20	18:40	19:00	19:13	19:38	20:08	20:38	21:08	21:38	22:08	22:38	23:08	23:38	00:08 (ND)
Gibbet Hill, Gibbet Hill Campus (Stop GH6)		17:23	17:43	18:03	18:23	18:43	19:03	19:15	19:40	20:10	20:40	21:10	21:40	22:10	22:40	23:10	23:40	00:10 (ND)
<b>University of Warwick, University Interchange (Stop UW1)</b>		<b>17:25</b>	<b>17:45</b>	<b>18:05</b>	<b>18:25</b>	<b>18:45</b>	<b>19:05</b>	<b>19:17</b>	<b>19:42</b>	<b>20:12</b>	<b>20:42</b>	<b>21:12</b>	<b>21:42</b>	<b>22:12</b>	<b>22:42</b>	<b>23:12</b>	<b>23:42</b>	<b>00:12</b> (ND)
University of Warwick, Scarman Rd (GH4)		17:26	17:46	18:06	18:26	18:46	19:06	19:18	19:43	20:13	20:43	21:13	21:43	22:13	22:43	23:13	23:43	00:13 (ND)
University of Warwick, Varsity Pitches (Stop GH2)		17:27	17:47	18:07	18:27	18:47	19:07	19:19	19:44	20:14	20:44	21:14	21:44	22:14	22:44	23:14	23:44	00:14 (ND)
Cannon Park, adj Westwood Campus		17:29	17:49	18:09	18:29	18:49	19:09	19:20	19:45	20:15	20:45	21:15	21:45	22:15	22:45	23:15	23:45	00:15 (ND)
Kirby Corner RD before Lynchgate Rd, Cannon Park		17:30	17:50	18:10	18:30	18:50	19:10	19:21	19:46	20:16	20:46	21:16	21:46	22:16	22:46	23:16	23:46	00:16 (ND)
Canley, opp Centenary Rd		17:31	17:51	18:11	18:31	18:51	19:11	19:22	19:47	20:17	20:47	21:17	21:47	22:17	22:47	23:17	23:47	00:17 (ND)
Whoberley, adj Earl Place		17:34	17:54	18:14	18:34	18:54	19:14	19:25	19:50	20:20	20:50	21:20	21:50	22:20	22:50	23:20	23:50	00:20 (ND)
Herald Avenue before Renown Avenue, Whoberley		17:36	17:56	18:16	18:36	18:56	19:16	19:26	19:51	20:21	20:51	21:21	21:51	22:21	22:51	23:21	23:51	00:21 (ND)
Hearsall Common, adj Spring Place		17:36	17:56	18:16	18:36	18:56	19:16	19:26	19:51	20:21	20:51	21:21	21:51	22:21	22:51	23:21	23:51	00:21

(ND)

Tile Hill Lane before Hearsall Court, Hearsall Commor	17:37	17:57	18:17	18:37	18:57	19:17	19:27	19:52	20:22	20:52	21:22	21:52	22:22	22:52	23:22	23:52	00:22 (ND)
Hearsall Lane before Hearsall Common, Hearsall Commor	17:38	17:58	18:18	18:38	18:58	19:18	19:28	19:53	20:23	20:53	21:23	21:53	22:23	22:53	23:23	23:53	00:23 (ND)
Earlsdon, adj Kingston Road	17:40	18:00	18:20	18:40	19:00	19:20	19:29	19:54	20:24	20:54	21:24	21:54	22:24	22:54	23:24	23:54	00:24 (ND)
Earlsdon, opp Highland Road	17:41	18:01	18:21	18:41	19:01	19:21	19:30	19:55	20:25	20:55	21:25	21:55	22:25	22:55	23:25	23:55	00:25 (ND)
<b>Earlsdon, adj Earlsdon Library</b>	<b>17:42</b>	<b>18:02</b>	<b>18:22</b>	<b>18:42</b>	<b>19:02</b>	<b>19:22</b>	<b>19:31</b>	<b>19:56</b>	<b>20:26</b>	<b>20:56</b>	<b>21:26</b>	<b>21:56</b>	<b>22:26</b>	<b>22:56</b>	<b>23:26</b>	<b>23:56</b>	<b>00:26 (ND)</b>
Earlsdon, opp Warwick Avenue	17:44	18:04	18:24	18:44	19:04	19:24	19:33	19:58	20:28	20:58	21:28	21:58	22:28	22:58	23:28	23:58	00:28 (ND)
Belvedere RD adjacent Mickleton Rd, Earlsdon	17:45	18:05	18:25	18:45	19:05	19:25	19:34	19:59	20:29	20:59	21:29	21:59	22:29	22:59	23:29	23:59	00:29 (ND)
Earlsdon, adj Huntingdon Rd	17:46	18:06	18:26	18:46	19:06	19:26	19:34	19:59	20:29	20:59	21:29	21:59	22:29	22:59	23:29	23:59	00:29 (ND)
Earlsdon, adj Spencer Park	17:47	18:07	18:27	18:47	19:07	19:27	19:35	20:00	20:30	21:00	21:30	22:00	22:30	23:00	23:30	00:00 (ND)	00:30 (ND)
Earlsdon, adj King Henry VIII School	17:47	18:07	18:27	18:47	19:07	19:27	19:36	20:01	20:31	21:01	21:31	22:01	22:31	23:01	23:31	00:01 (ND)	00:31 (ND)
Coventry, Rail Station Bridge (Stop WR5)	17:49	18:09	18:29	18:49	19:09	19:29	19:37	20:02	20:32	21:02	21:32	22:02	22:32	23:02	23:32	00:02 (ND)	00:32 (ND)
<b>Coventry, Coventry Rail Station (Stand WR4)</b>	<b>17:49</b>	<b>18:09</b>	<b>18:29</b>	<b>18:49</b>	<b>19:09</b>	<b>19:29</b>	<b>19:37</b>	<b>20:02</b>	<b>20:32</b>	<b>21:02</b>	<b>21:32</b>	<b>22:02</b>	<b>22:32</b>	<b>23:02</b>	<b>23:32</b>	<b>00:02 (ND)</b>	<b>00:32 (ND)</b>
Coventry, Quadrant (Stop BY2)	17:52	18:12	18:32	18:52	19:12	19:32	19:40	20:05	20:35	21:05	21:35	22:05	22:35	23:05	23:35	00:05 (ND)	00:35 (ND)
Coventry, Magistrates Court (Stop LP1)	17:53	18:13	18:33	18:53	19:13	19:33	19:41	20:06	20:36	21:06	21:36	22:06	22:36	23:06	23:36	00:06 (ND)	00:36 (ND)
Coventry, Herbert Gallery (Stop ES1)	17:54	18:14	18:34	18:54	19:14	19:34	19:41	20:06	20:36	21:06	21:36	22:06	22:36	23:06	23:36	00:06 (ND)	00:36 (ND)
Coventry, Starley Gardens (Stop CU5)	17:55	18:15	18:35	18:55	19:15	19:35	19:42	20:07	20:37	21:07	21:37	22:07	22:37	23:07	23:37	00:07 (ND)	00:37 (ND)
Coventry, Code (Stop FX1)	17:56	18:16	18:36	18:56	19:16	19:36	19:43	20:08	20:38	21:08	21:38	22:08	22:38	23:08	23:38	00:08 (ND)	00:38 (ND)
<b>Coventry, Pool Meadow Bus Station (Stand L)</b>	<b>arr 17:57</b>	<b>18:17</b>	<b>18:37</b>	<b>18:57</b>	<b>19:17</b>	<b>19:37</b>	<b>19:44</b>	<b>20:09</b>	<b>20:39</b>	<b>21:09</b>	<b>21:39</b>	<b>22:09</b>	<b>22:39</b>	<b>23:09</b>	<b>23:39</b>	<b>00:09 (ND)</b>	<b>00:39 (ND)</b>

Compiled from data for the period Tue 07-Mar-2023 to Mon 13-Mar-2023. Times not in bold are estimated by using the distance between the stops.

## Sundays

Leamington Spa, Adj Crown Hotel	dep	00:15	00:45	09:03	09:33	10:03	10:33	11:03	11:33	12:03	12:33	13:03	13:33	14:03	14:33	15:03	15:33	16:03	
Leamington Spa, Opp Parish Church Stand E		00:16	00:46	09:05	09:35	10:05	10:35	11:05	11:35	12:05	12:35	13:05	13:35	14:05	14:35	15:05	15:35	16:05	
Leamington Spa, Adj Dormer Place		00:17	00:47	09:06	09:36	10:06	10:36	11:06	11:36	12:06	12:36	13:06	13:36	14:06	14:36	15:06	15:36	16:06	
Leamington Spa, Adj Regent Street		00:18	00:48	09:07	09:37	10:07	10:37	11:07	11:37	12:07	12:37	13:07	13:37	14:07	14:37	15:07	15:37	16:07	
<b>Leamington Spa, Upper Parade (Stand F)</b>		<b>00:19</b>	<b>00:49</b>	<b>09:09</b>	<b>09:39</b>	<b>10:09</b>	<b>10:39</b>	<b>11:09</b>	<b>11:39</b>	<b>12:09</b>	<b>12:39</b>	<b>13:09</b>	<b>13:39</b>	<b>14:09</b>	<b>14:39</b>	<b>15:09</b>	<b>15:39</b>	<b>16:09</b>	
Leamington Spa, Beauchamp Avenue (Stand C)		00:19	00:49	09:09	09:39	10:09	10:39	11:09	11:39	12:09	12:39	13:09	13:39	14:09	14:39	15:09	15:39	16:09	
Leamington Spa, Adj Arnold Lodge School		00:20	00:50	09:10	09:40	10:10	10:40	11:10	11:40	12:10	12:40	13:10	13:40	14:10	14:40	15:10	15:40	16:10	
Leamington Spa, Nr Lillington Avenue		00:20	00:50	09:10	09:40	10:10	10:40	11:10	11:40	12:10	12:40	13:10	13:40	14:10	14:40	15:10	15:40	16:10	
Leamington Spa, Adj Woodcote Road		00:21	00:51	09:11	09:41	10:11	10:41	11:11	11:41	12:11	12:41	13:11	13:41	14:11	14:41	15:11	15:41	16:11	
Leamington Spa, Adj Northumberland Road		00:21	00:51	09:11	09:41	10:11	10:41	11:11	11:41	12:11	12:41	13:11	13:41	14:11	14:41	15:11	15:41	16:11	
Leamington Spa, Adj Oak Bank House		00:22	00:52	09:12	09:42	10:12	10:42	11:12	11:42	12:12	12:42	13:12	13:42	14:12	14:42	15:12	15:42	16:12	
Leamington Spa, Opp Blackdown Crossroads		00:22	00:52	09:13	09:43	10:13	10:43	11:13	11:43	12:13	12:43	13:13	13:43	14:13	14:43	15:13	15:43	16:13	
Leamington Spa, Opp Leamington Rugby Club		00:24	00:54	09:15	09:45	10:15	10:45	11:15	11:45	12:15	12:45	13:15	13:45	14:15	14:45	15:15	15:45	16:15	
Leamington Spa, Adj Ramada Hotel		00:26	00:56	09:17	09:47	10:17	10:47	11:17	11:47	12:17	12:47	13:17	13:47	14:17	14:47	15:17	15:47	16:17	
Kenilworth, Adj Chesford Crossroads		00:26	00:56	09:18	09:48	10:18	10:48	11:18	11:48	12:18	12:48	13:18	13:48	14:18	14:48	15:18	15:48	16:18	
Kenilworth, Adj Thickthorn Island		00:27	00:57	09:19	09:49	10:19	10:49	11:19	11:49	12:19	12:49	13:19	13:49	14:19	14:49	15:19	15:49	16:19	
Kenilworth, Opp Ferndale Drive		00:28	00:58	09:20	09:50	10:20	10:50	11:20	11:50	12:20	12:50	13:20	13:50	14:20	14:50	15:20	15:50	16:20	
Kenilworth, Adj St Johns Street		00:29	00:59	09:20	09:50	10:20	10:50	11:20	11:50	12:20	12:50	13:20	13:50	14:20	14:50	15:20	15:50	16:20	
Kenilworth, Adj Randall Road		00:29	00:59	09:21	09:51	10:21	10:51	11:21	11:51	12:21	12:51	13:21	13:51	14:21	14:51	15:21	15:51	16:21	
<b>Kenilworth, Holiday Inn (Stand C)</b>		<b>00:30</b>	<b>01:00</b>	<b>09:22</b>	<b>09:52</b>	<b>10:22</b>	<b>10:52</b>	<b>11:22</b>	<b>11:52</b>	<b>12:22</b>	<b>12:52</b>	<b>13:22</b>	<b>13:52</b>	<b>14:22</b>	<b>14:52</b>	<b>15:22</b>	<b>15:52</b>	<b>16:22</b>	
Kenilworth, Opp Church		00:31	01:01	09:23	09:53	10:23	10:53	11:23	11:53	12:23	12:53	13:23	13:53	14:23	14:53	15:23	15:53	16:23	
Kenilworth, Adj Abbey Fields		00:31	01:01	09:24	09:54	10:24	10:54	11:24	11:54	12:24	12:54	13:24	13:54	14:24	14:54	15:24	15:54	16:24	
Kenilworth, Opp Manor Road		00:32	01:02	09:25	09:55	10:25	10:55	11:25	11:55	12:25	12:55	13:25	13:55	14:25	14:55	15:25	15:55	16:25	
Kenilworth, Opp Tainters Hill		00:33	01:03	09:26	09:56	10:26	10:56	11:26	11:56	12:26	12:56	13:26	13:56	14:26	14:56	15:26	15:56	16:26	
Kenilworth, Opp Common Lane		00:35	01:05	09:28	09:58	10:28	10:58	11:28	11:58	12:28	12:58	13:28	13:58	14:28	14:58	15:28	15:58	16:28	
Kenilworth, Opp Woodland Road		00:35	01:05	09:28	09:58	10:28	10:58	11:28	11:58	12:28	12:58	13:28	13:58	14:28	14:58	15:28	15:58	16:28	
Kenilworth, Adj Crackley		00:36	01:06	09:29	09:59	10:29	10:59	11:29	11:59	12:29	12:59	13:29	13:59	14:29	14:59	15:29	15:59	16:29	
Gibbet Hill, adj Cryfield Grange Rd		00:38	01:08	09:32	10:02	10:32	11:02	11:32	12:02	12:32	13:02	13:32	14:02	14:32	15:02	15:32	16:02	16:32	
Gibbet Hill, Gibbet Hill Campus (Stop GH6)		00:40	01:10	09:35	10:05	10:35	11:05	11:35	12:05	12:35	13:05	13:35	14:05	14:35	15:05	15:35	16:05	16:35	
<b>University of Warwick, University Interchange (Stop UW1)</b>		<b>00:42</b>	<b>01:12</b>	<b>08:37</b>	<b>09:37</b>	<b>10:07</b>	<b>10:37</b>	<b>11:07</b>	<b>11:37</b>	<b>12:07</b>	<b>12:37</b>	<b>13:07</b>	<b>13:37</b>	<b>14:07</b>	<b>14:37</b>	<b>15:07</b>	<b>15:37</b>	<b>16:07</b>	<b>16:37</b>
University of Warwick, Scarman Rd (GH4)		00:43	01:13	08:38	09:38	10:08	10:38	11:08	11:38	12:08	12:38	13:08	13:38	14:08	14:38	15:08	15:38	16:08	16:38
University of Warwick, Varsity Pitches (Stop GH2)		00:44	01:14	08:39	09:39	10:09	10:39	11:09	11:39	12:09	12:39	13:09	13:39	14:09	14:39	15:09	15:39	16:09	16:39
Cannon Park, adj Westwood Campus		00:45	01:15	08:40	09:40	10:10	10:40	11:10	11:40	12:10	12:40	13:10	13:40	14:10	14:40	15:10	15:40	16:10	16:40
Kirby Corner RD before Lynchgate Rd, Cannon Park		00:46	01:16	08:41	09:41	10:11	10:41	11:11	11:41	12:11	12:41	13:11	13:41	14:11	14:41	15:11	15:41	16:11	16:41
Canley, opp Centenary Rd		00:47	01:17	08:42	09:42	10:12	10:42	11:12	11:42	12:12	12:42	13:12	13:42	14:12	14:42	15:12	15:42	16:12	16:42
Whoberley, adj Earl Place		00:50	01:20	08:45	09:45	10:15	10:45	11:15	11:45	12:15	12:45	13:15	13:45	14:15	14:45	15:15	15:45	16:15	16:45
Herald Avenue before Renown Avenue, Whoberley		00:51	01:21	08:46	09:46	10:16	10:46	11:16	11:46	12:16	12:46	13:16	13:46	14:16	14:46	15:16	15:46	16:16	16:46
Hearsall Common, adj Spring Place		00:51	01:21	08:47	09:47	10:17	10:47	11:17	11:47	12:17	12:47	13:17	13:47	14:17	14:47	15:17	15:47	16:17	16:47
Tile Hill Lane before Hearsall Court, Hearsall Common		00:52	01:22	08:48	09:48	10:18	10:48	11:18	11:48	12:18	12:48	13:18	13:48	14:18	14:48	15:18	15:48	16:18	16:48
Hearsall Lane before Hearsall Common, Hearsall Common		00:53	01:23	08:49	09:49	10:19	10:49	11:19	11:49	12:19	12:49	13:19	13:49	14:19	14:49	15:19	15:49	16:19	16:49
Earlsdon, adj Kingston Road		00:54	01:24	08:50	09:50	10:20	10:50	11:20	11:50	12:20	12:50	13:20	13:50	14:20	14:50	15:20	15:50	16:20	16:50
Earlsdon, opp Highland Road		00:55	01:25	08:51	09:51	10:21	10:51	11:21	11:51	12:21	12:51	13:21	13:51	14:21	14:51	15:21	15:51	16:21	16:51
<b>Earlsdon, adj Earlsdon Library</b>		<b>00:56</b>	<b>01:26</b>	<b>08:52</b>	<b>09:52</b>	<b>10:22</b>	<b>10:52</b>	<b>11:22</b>	<b>11:52</b>	<b>12:22</b>	<b>12:52</b>	<b>13:22</b>	<b>13:52</b>	<b>14:22</b>	<b>14:52</b>	<b>15:22</b>	<b>15:52</b>	<b>16:22</b>	<b>16:52</b>
Earlsdon, opp Warwick Avenue		00:58	01:28	08:54	09:54	10:24	10:54	11:24	11:54	12:24	12:54	13:24	13:54	14:24	14:54	15:24	15:54	16:24	16:54
Belvedere RD adjacent Mickleton Rd, Earlsdon		00:59	01:29	08:55	09:55	10:25	10:55	11:25	11:55	12:25	12:55	13:25	13:55	14:25	14:55	15:25	15:55	16:25	16:55



Earlsdon, adj Huntingdon Rd	00:59	01:29	08:55	09:55	10:25	10:55	11:25	11:55	12:25	12:55	13:25	13:55	14:25	14:55	15:25	15:55	16:25	16:55
Earlsdon, adj Spencer Park	01:00	01:30	08:56	09:56	10:26	10:56	11:26	11:56	12:26	12:56	13:26	13:56	14:26	14:56	15:26	15:56	16:26	16:56
Earlsdon, adj King Henry VIII School	01:01	01:31	08:57	09:57	10:27	10:57	11:27	11:57	12:27	12:57	13:27	13:57	14:27	14:57	15:27	15:57	16:27	16:57
Coventry, Rail Station Bridge (Stop WR5)	01:02	01:32	08:58	09:58	10:28	10:58	11:28	11:58	12:28	12:58	13:28	13:58	14:28	14:58	15:28	15:58	16:28	16:58
<b>Coventry, Coventry Rail Station (Stand WR4)</b>	<b>01:02</b>	<b>01:32</b>	<b>08:58</b>	<b>09:58</b>	<b>10:28</b>	<b>10:58</b>	<b>11:28</b>	<b>11:58</b>	<b>12:28</b>	<b>12:58</b>	<b>13:28</b>	<b>13:58</b>	<b>14:28</b>	<b>14:58</b>	<b>15:28</b>	<b>15:58</b>	<b>16:28</b>	<b>16:58</b>
Coventry, Quadrant (Stop BY2)	01:05	01:35	09:01	10:01	10:31	11:01	11:31	12:01	12:31	13:01	13:31	14:01	14:31	15:01	15:31	16:01	16:31	17:01
Coventry, Magistrates Court (Stop LP1)	01:06	01:36	09:02	10:02	10:32	11:02	11:32	12:02	12:32	13:02	13:32	14:02	14:32	15:02	15:32	16:02	16:32	17:02
Coventry, Herbert Gallery (Stop ES1)	01:06	01:36	09:02	10:02	10:32	11:02	11:32	12:02	12:32	13:02	13:32	14:02	14:32	15:02	15:32	16:02	16:32	17:02
Coventry, Starley Gardens (Stop CU5)	01:07	01:37	09:03	10:03	10:33	11:03	11:33	12:03	12:33	13:03	13:33	14:03	14:33	15:03	15:33	16:03	16:33	17:03
Coventry, Code (Stop FX1)	01:08	01:38	09:04	10:04	10:34	11:04	11:34	12:04	12:34	13:04	13:34	14:04	14:34	15:04	15:34	16:04	16:34	17:04
<b>Coventry, Pool Meadow Bus Station (Stand L) arr</b>	<b>01:09</b>	<b>01:39</b>	<b>09:05</b>	<b>10:05</b>	<b>10:35</b>	<b>11:05</b>	<b>11:35</b>	<b>12:05</b>	<b>12:35</b>	<b>13:05</b>	<b>13:35</b>	<b>14:05</b>	<b>14:35</b>	<b>15:05</b>	<b>15:35</b>	<b>16:05</b>	<b>16:35</b>	<b>17:05</b>

<b>Leamington Spa, Adj Crown Hotel</b>	<b>dep</b>	<b>16:33</b>	<b>17:03</b>	<b>17:33</b>	<b>18:11</b>	<b>18:41</b>	<b>19:11</b>	<b>19:41</b>	<b>20:11</b>	<b>20:41</b>	<b>21:11</b>	<b>21:41</b>	<b>22:11</b>	<b>22:41</b>	<b>23:11</b>	<b>23:41</b>
Leamington Spa, Opp Parish Church Stand E		16:35	17:05	17:35	18:12	18:42	19:12	19:42	20:12	20:42	21:12	21:42	22:12	22:42	23:12	23:42
Leamington Spa, Adj Dormer Place		16:36	17:06	17:36	18:13	18:43	19:13	19:43	20:13	20:43	21:13	21:43	22:13	22:43	23:13	23:43
Leamington Spa, Adj Regent Street		16:37	17:07	17:37	18:14	18:44	19:14	19:44	20:14	20:44	21:14	21:44	22:14	22:44	23:14	23:44
<b>Leamington Spa, Upper Parade (Stand F)</b>		<b>16:39</b>	<b>17:09</b>	<b>17:39</b>	<b>18:15</b>	<b>18:45</b>	<b>19:15</b>	<b>19:45</b>	<b>20:15</b>	<b>20:45</b>	<b>21:15</b>	<b>21:45</b>	<b>22:15</b>	<b>22:45</b>	<b>23:15</b>	<b>23:45</b>
Leamington Spa, Beauchamp Avenue (Stand C)		16:39	17:09	17:39	18:15	18:45	19:15	19:45	20:15	20:45	21:15	21:45	22:15	22:45	23:15	23:45
Leamington Spa, Adj Arnold Lodge School		16:40	17:10	17:40	18:16	18:46	19:16	19:46	20:16	20:46	21:16	21:46	22:16	22:46	23:16	23:46
Leamington Spa, Nr Lillington Avenue		16:40	17:10	17:40	18:16	18:46	19:16	19:46	20:16	20:46	21:16	21:46	22:16	22:46	23:16	23:46
Leamington Spa, Adj Woodcote Road		16:41	17:11	17:41	18:17	18:47	19:17	19:47	20:17	20:47	21:17	21:47	22:17	22:47	23:17	23:47
Leamington Spa, Adj Northumberland Road		16:41	17:11	17:41	18:17	18:47	19:17	19:47	20:17	20:47	21:17	21:47	22:17	22:47	23:17	23:47
Leamington Spa, Adj Oak Bank House		16:42	17:12	17:42	18:18	18:48	19:18	19:48	20:18	20:48	21:18	21:48	22:18	22:48	23:18	23:48
Leamington Spa, Opp Blackdown Crossroads		16:43	17:13	17:43	18:18	18:48	19:18	19:48	20:18	20:48	21:18	21:48	22:18	22:48	23:18	23:48
Leamington Spa, Opp Leamington Rugby Cluk		16:45	17:15	17:45	18:20	18:50	19:20	19:50	20:20	20:50	21:20	21:50	22:20	22:50	23:20	23:50
Leamington Spa, Adj Ramada Hotel		16:47	17:17	17:47	18:22	18:52	19:22	19:52	20:22	20:52	21:22	21:52	22:22	22:52	23:22	23:52
Kenilworth, Adj Chesford Crossroads		16:48	17:18	17:48	18:22	18:52	19:22	19:52	20:22	20:52	21:22	21:52	22:22	22:52	23:22	23:52
Kenilworth, Adj Thickthorn Island		16:49	17:19	17:49	18:23	18:53	19:23	19:53	20:23	20:53	21:23	21:53	22:23	22:53	23:23	23:53
Kenilworth, Opp Ferndale Drive		16:50	17:20	17:50	18:24	18:54	19:24	19:54	20:24	20:54	21:24	21:54	22:24	22:54	23:24	23:54
Kenilworth, Adj St Johns Street		16:50	17:20	17:50	18:25	18:55	19:25	19:55	20:25	20:55	21:25	21:55	22:25	22:55	23:25	23:55
Kenilworth, Adj Randall Road		16:51	17:21	17:51	18:25	18:55	19:25	19:55	20:25	20:55	21:25	21:55	22:25	22:55	23:25	23:55
<b>Kenilworth, Holiday Inn (Stand C)</b>		<b>16:52</b>	<b>17:22</b>	<b>17:52</b>	<b>18:26</b>	<b>18:56</b>	<b>19:26</b>	<b>19:56</b>	<b>20:26</b>	<b>20:56</b>	<b>21:26</b>	<b>21:56</b>	<b>22:26</b>	<b>22:56</b>	<b>23:26</b>	<b>23:56</b>
Kenilworth, Opp Church		16:53	17:23	17:53	18:27	18:57	19:27	19:57	20:27	20:57	21:27	21:57	22:27	22:57	23:27	23:57
Kenilworth, Adj Abbey Fields		16:54	17:24	17:54	18:27	18:57	19:27	19:57	20:27	20:57	21:27	21:57	22:27	22:57	23:27	23:57
Kenilworth, Opp Manor Road		16:55	17:25	17:55	18:28	18:58	19:28	19:58	20:28	20:58	21:28	21:58	22:28	22:58	23:28	23:58
Kenilworth, Opp Tainters Hill		16:56	17:26	17:56	18:29	18:59	19:29	19:59	20:29	20:59	21:29	21:59	22:29	22:59	23:29	23:59
Kenilworth, Opp Common Lane		16:58	17:28	17:58	18:31	19:01	19:31	20:01	20:31	21:01	21:31	22:01	22:31	23:01	23:31	00:01 (ND)
Kenilworth, Opp Woodland Road		16:58	17:28	17:58	18:31	19:01	19:31	20:01	20:31	21:01	21:31	22:01	22:31	23:01	23:31	00:01 (ND)
Kenilworth, Adj Crackley		16:59	17:29	17:59	18:32	19:02	19:32	20:02	20:32	21:02	21:32	22:02	22:32	23:02	23:32	00:02 (ND)
Gibbet Hill, adj Cryfield Grange Rd		17:02	17:32	18:02	18:34	19:04	19:34	20:04	20:34	21:04	21:34	22:04	22:34	23:04	23:34	00:04 (ND)
Gibbet Hill, Gibbet Hill Campus (Stop GH6)		17:05	17:35	18:05	18:36	19:06	19:36	20:06	20:36	21:06	21:36	22:06	22:36	23:06	23:36	00:06 (ND)
<b>University of Warwick, University Interchange (Stop UW1)</b>		<b>17:07</b>	<b>17:37</b>	<b>18:07</b>	<b>18:38</b>	<b>19:08</b>	<b>19:38</b>	<b>20:08</b>	<b>20:38</b>	<b>21:08</b>	<b>21:38</b>	<b>22:08</b>	<b>22:38</b>	<b>23:08</b>	<b>23:38</b>	<b>00:08 (ND)</b>
University of Warwick, Scarman Rd (GH4)		17:08	17:38	18:08	18:39	19:09	19:39	20:09	20:39	21:09	21:39	22:09	22:39	23:09	23:39	00:09 (ND)
University of Warwick, Varsity Pitches (Stop GH2)		17:09	17:39	18:09	18:40	19:10	19:40	20:10	20:40	21:10	21:40	22:10	22:40	23:10	23:40	00:10 (ND)
Cannon Park, adj Westwood Campus		17:10	17:40	18:10	18:41	19:11	19:41	20:11	20:41	21:11	21:41	22:11	22:41	23:11	23:41	00:11 (ND)
Kirby Corner RD before Lynchgate Rd, Cannon Park		17:11	17:41	18:11	18:42	19:12	19:42	20:12	20:42	21:12	21:42	22:12	22:42	23:12	23:42	00:12 (ND)
Canley, opp Centenary Rd		17:12	17:42	18:12	18:43	19:13	19:43	20:13	20:43	21:13	21:43	22:13	22:43	23:13	23:43	00:13 (ND)
Whoberley, adj Earl Place		17:15	17:45	18:15	18:46	19:16	19:46	20:16	20:46	21:16	21:46	22:16	22:46	23:16	23:46	00:16 (ND)
Herald Avenue before Renown Avenue, Whoberley		17:16	17:46	18:16	18:47	19:17	19:47	20:17	20:47	21:17	21:47	22:17	22:47	23:17	23:47	00:17 (ND)
Hearsall Common, adj Spring Place		17:17	17:47	18:17	18:47	19:17	19:47	20:17	20:47	21:17	21:47	22:17	22:47	23:17	23:47	00:17 (ND)
Tile Hill Lane before Hearsall Court, Hearsall Commor		17:18	17:48	18:18	18:48	19:18	19:48	20:18	20:48	21:18	21:48	22:18	22:48	23:18	23:48	00:18 (ND)
Hearsall Lane before Hearsall Common, Hearsall Commor		17:19	17:49	18:19	18:49	19:19	19:49	20:19	20:49	21:19	21:49	22:19	22:49	23:19	23:49	00:19

																	(ND)
	Earlsdon, adj Kingston Road	17:20	17:50	18:20	18:50	19:20	19:50	20:20	20:50	21:20	21:50	22:20	22:50	23:20	23:50	00:20	(ND)
	Earlsdon, opp Highland Road	17:21	17:51	18:21	18:51	19:21	19:51	20:21	20:51	21:21	21:51	22:21	22:51	23:21	23:51	00:21	(ND)
	<b>Earlsdon, adj Earlsdon Library</b>	<b>17:22</b>	<b>17:52</b>	<b>18:22</b>	<b>18:52</b>	<b>19:22</b>	<b>19:52</b>	<b>20:22</b>	<b>20:52</b>	<b>21:22</b>	<b>21:52</b>	<b>22:22</b>	<b>22:52</b>	<b>23:22</b>	<b>23:52</b>	<b>00:22</b>	<b>(ND)</b>
	Earlsdon, opp Warwick Avenue	17:24	17:54	18:24	18:54	19:24	19:54	20:24	20:54	21:24	21:54	22:24	22:54	23:24	23:54	00:24	(ND)
	Belvedere RD adjacent Mickleton Rd, Earlsdon	17:25	17:55	18:25	18:55	19:25	19:55	20:25	20:55	21:25	21:55	22:25	22:55	23:25	23:55	00:25	(ND)
	Earlsdon, adj Huntingdon Rd	17:25	17:55	18:25	18:55	19:25	19:55	20:25	20:55	21:25	21:55	22:25	22:55	23:25	23:55	00:25	(ND)
	Earlsdon, adj Spencer Park	17:26	17:56	18:26	18:56	19:26	19:56	20:26	20:56	21:26	21:56	22:26	22:56	23:26	23:56	00:26	(ND)
	Earlsdon, adj King Henry VIII School	17:27	17:57	18:27	18:57	19:27	19:57	20:27	20:57	21:27	21:57	22:27	22:57	23:27	23:57	00:27	(ND)
	Coventry, Rail Station Bridge (Stop WR5)	17:28	17:58	18:28	18:58	19:28	19:58	20:28	20:58	21:28	21:58	22:28	22:58	23:28	23:58	00:28	(ND)
	<b>Coventry, Coventry Rail Station (Stand WR4)</b>	<b>17:28</b>	<b>17:58</b>	<b>18:28</b>	<b>18:58</b>	<b>19:28</b>	<b>19:58</b>	<b>20:28</b>	<b>20:58</b>	<b>21:28</b>	<b>21:58</b>	<b>22:28</b>	<b>22:58</b>	<b>23:28</b>	<b>23:58</b>	<b>00:28</b>	<b>(ND)</b>
	Coventry, Quadrant (Stop BY2)	17:31	18:01	18:31	19:01	19:31	20:01	20:31	21:01	21:31	22:01	22:31	23:01	23:31	00:01	00:31	(ND)
	Coventry, Magistrates Court (Stop LP1)	17:32	18:02	18:32	19:02	19:32	20:02	20:32	21:02	21:32	22:02	22:32	23:02	23:32	00:02	00:32	(ND)
	Coventry, Herbert Gallery (Stop ES1)	17:32	18:02	18:32	19:02	19:32	20:02	20:32	21:02	21:32	22:02	22:32	23:02	23:32	00:02	00:32	(ND)
	Coventry, Starley Gardens (Stop CU5)	17:33	18:03	18:33	19:03	19:33	20:03	20:33	21:03	21:33	22:03	22:33	23:03	23:33	00:03	00:33	(ND)
	Coventry, Code (Stop FX1)	17:34	18:04	18:34	19:04	19:34	20:04	20:34	21:04	21:34	22:04	22:34	23:04	23:34	00:04	00:34	(ND)
	<b>Coventry, Pool Meadow Bus Station (Stand L) arr</b>	<b>17:35</b>	<b>18:05</b>	<b>18:35</b>	<b>19:05</b>	<b>19:35</b>	<b>20:05</b>	<b>20:35</b>	<b>21:05</b>	<b>21:35</b>	<b>22:05</b>	<b>22:35</b>	<b>23:05</b>	<b>23:35</b>	<b>00:05</b>	<b>00:35</b>	<b>(ND)</b>

Compiled from data for the period Tue 07-Mar-2023 to Mon 13-Mar-2023. Times not in bold are estimated by using the distance between the stops.

## Mondays to Fridays

<b>Coventry, Pool Meadow Bus Station (Stand L)</b>	<b>dep</b>	<b>05:20</b>	<b>05:45</b>	<b>06:15</b>	<b>06:35</b>	<b>06:55</b>	<b>07:15</b>	<b>07:35</b>	<b>07:55</b>	<b>08:15</b>	<b>08:35</b>	<b>08:55</b>							
Coventry, Ironmonger Square (Stop TS5)		05:21	05:46	06:16	06:36	06:56	07:17	07:37	07:57	08:17	08:37	08:57							
Coventry, St Johns Church (Stop CS2)		05:23	05:48	06:18	06:38	06:58	07:19	07:39	07:59	08:19	08:39	08:59							
Coventry, Croft Road (Stop VR2)		05:24	05:49	06:19	06:39	06:59	07:20	07:40	08:00	08:20	08:40	09:00							
Coventry, Queen Victoria Rd (Stop GR2)		05:25	05:50	06:20	06:40	07:00	07:21	07:41	08:01	08:21	08:41	09:01							
<b>Coventry, Coventry Rail Station (Stand WR2)</b>		<b>05:27</b>	<b>05:52</b>	<b>06:22</b>	<b>06:42</b>	<b>07:02</b>	<b>07:11</b>	<b>07:24</b>	<b>07:44</b>	<b>08:04</b>	<b>08:24</b>	<b>08:44</b>	<b>09:04</b>						
Coventry, Rail Station Bridge (Stop WR6)		05:28	05:53	06:23	06:43	07:03	07:12	07:25	07:45	08:05	08:25	08:45	09:05						
Earlsdon, opp King Henry VIII School		05:29	05:54	06:24	06:44	07:04	07:13	07:26	07:46	08:06	08:26	08:46	09:06						
Dalton RD after Spencer Avenue, Earlsdon		05:30	05:55	06:25	06:45	07:05	07:14	07:27	07:47	08:07	08:27	08:47	09:07						
Earlsdon, opp Huntingdon Rd		05:30	05:55	06:25	06:45	07:05	07:15	07:28	07:48	08:08	08:28	08:48	09:08						
Earlsdon, opp Mickleton Rd		05:31	05:56	06:26	06:46	07:06	07:15	07:28	07:48	08:08	08:28	08:48	09:08						
Earlsdon, adj Warwick Avenue		05:32	05:57	06:27	06:47	07:07	07:16	07:29	07:49	08:09	08:29	08:49	09:09						
<b>Earlsdon, adj Elsie Jones House</b>		<b>05:33</b>	<b>05:58</b>	<b>06:28</b>	<b>06:48</b>	<b>07:08</b>	<b>07:18</b>	<b>07:31</b>	<b>07:41</b>	<b>07:51</b>	<b>08:01</b>	<b>08:11</b>	<b>08:21</b>	<b>08:31</b>	<b>08:41</b>	<b>08:51</b>	<b>09:01</b>	<b>09:11</b>	<b>09:21</b>
Earlsdon, adj Highland Road		05:34	05:59	06:29	06:49	07:09	07:19	07:32	07:42	07:52	08:02	08:12	08:22	08:32	08:42	08:52	09:02	09:12	09:22
Hearsall Common adjacent Queensland Ave, Chapel Field		05:35	06:00	06:30	06:50	07:10	07:21	07:34	07:44	07:54	08:04	08:14	08:23	08:34	08:43	08:53	09:03	09:13	09:23
Hearsall Lane after Hearsall Common, Hearsall Commor		05:36	06:01	06:31	06:51	07:11	07:22	07:35	07:45	07:55	08:05	08:15	08:25	08:35	08:45	08:55	09:05	09:15	09:25
Tile Hill Lane after Hearsall Court, Hearsall Commor		05:37	06:02	06:32	06:52	07:12	07:24	07:37	07:47	07:57	08:07	08:17	08:26	08:37	08:46	08:56	09:06	09:16	09:26
Hearsall Common, opp Spring Place		05:38	06:03	06:33	06:53	07:13	07:25	07:38	07:48	07:58	08:08	08:18	08:27	08:38	08:47	08:57	09:07	09:17	09:27
Herald Avenue after Renown Avenue, Whoberley		05:39	06:04	06:34	06:54	07:14	07:26	07:39	07:49	07:59	08:09	08:19	08:28	08:39	08:48	08:58	09:08	09:18	09:28
Canley, adj Centenary Rd		05:42	06:08	06:38	06:58	07:18	07:31	07:44	07:54	08:04	08:14	08:24	08:32	08:44	08:52	09:02	09:12	09:22	09:32
Kirby Corner RD after Lynchgate Rd, Cannon Park		05:43	06:09	06:39	06:59	07:19	07:32	07:45	07:55	08:05	08:15	08:25	08:34	08:45	08:54	09:04	09:14	09:24	09:34
Kirby Corner RD opposite Westwood Campus, Cannon Park		05:44	06:10	06:40	07:00	07:20	07:34	07:47	07:57	08:07	08:17	08:27	08:35	08:47	08:55	09:05	09:15	09:25	09:35
Kirby Corner RD before Westwood Way, University of Warwick		05:45	06:11	06:41	07:01	07:21	07:35	07:48	07:58	08:08	08:18	08:28	08:36	08:48	08:56	09:06	09:16	09:26	09:36
University of Warwick, Varsity Pitches (Stop GH1)		05:45	06:11	06:41	07:01	07:21	07:36	07:49	07:59	08:09	08:19	08:29	08:37	08:49	08:57	09:07	09:17	09:27	09:37
University of Warwick, Scarman Rd (GH3)		05:46	06:12	06:42	07:02	07:22	07:37	07:50	08:00	08:10	08:20	08:30	08:38	08:50	08:58	09:08	09:18	09:28	09:38
<b>University of Warwick, University Interchange (Stop UW4)</b>	<b>arr</b>	<b>05:47</b>	<b>06:13</b>	<b>06:43</b>	<b>07:03</b>	<b>07:23</b>	<b>07:38</b>	<b>07:51</b>	<b>08:01</b>	<b>08:11</b>	<b>08:21</b>	<b>08:31</b>	<b>08:39</b>	<b>08:51</b>	<b>08:59</b>	<b>09:09</b>	<b>09:19</b>	<b>09:29</b>	<b>09:39</b>
<b>University of Warwick, University Interchange (Stop UW4)</b>	<b>dep</b>		<b>06:13</b>	<b>06:43</b>	<b>07:03</b>	<b>07:23</b>	<b>07:38</b>	<b>07:51</b>	<b>08:11</b>	<b>08:31</b>	<b>08:51</b>	<b>09:09</b>	<b>09:29</b>						
Gibbet Hill, Gibbet Hill Campus (Stop GH5)			06:15	06:45	07:05	07:25	07:40	07:53	08:13	08:33	08:53	09:11	09:31						
Gibbet Hill, adj Stoneleigh Rd			06:16	06:46	07:06	07:26	07:41	07:54	08:14	08:34	08:54	09:12	09:32						
Gibbet Hill, opp Cryfield Grange Rd			06:17	06:47	07:07	07:27	07:42	07:55	08:15	08:35	08:55	09:13	09:33						
Kenilworth, Adj Woodland Road			06:20	06:50	07:10	07:30	07:45	07:58	08:18	08:38	08:58	09:16	09:36						
Kenilworth, Opp Princes Drive			06:21	06:51	07:11	07:31	07:46	07:59	08:19	08:39	08:59	09:17	09:37						
Kenilworth, Adj Tainters Hill			06:22	06:52	07:12	07:32	07:47	08:00	08:20	08:40	09:00	09:18	09:38						
Kenilworth, Adj Manor Road			06:23	06:53	07:13	07:33	07:48	08:01	08:21	08:41	09:01	09:19	09:39						
Kenilworth, Opp Abbey Fields			06:24	06:54	07:14	07:34	07:49	08:02	08:22	08:42	09:02	09:20	09:40						
Kenilworth, Adj Church			06:24	06:54	07:14	07:34	07:49	08:02	08:22	08:42	09:02	09:20	09:40						
<b>Kenilworth, Shops (Stand A)</b>			<b>06:25</b>	<b>06:55</b>	<b>07:15</b>	<b>07:35</b>	<b>07:50</b>	<b>08:03</b>	<b>08:23</b>	<b>08:43</b>	<b>09:03</b>	<b>09:21</b>	<b>09:41</b>						
Kenilworth, Adj Lion			06:26	06:56	07:16	07:36	07:51	08:04	08:24	08:44	09:04	09:22	09:42						
Kenilworth, Adj Clarendon Road			06:26	06:56	07:16	07:37	07:52	08:05	08:25	08:45	09:05	09:22	09:42						
Kenilworth, Adj St Johns Church			06:27	06:57	07:17	07:37	07:53	08:06	08:26	08:46	09:06	09:23	09:43						
Kenilworth, Adj Ferndale Drive			06:27	06:57	07:17	07:38	07:53	08:06	08:26	08:46	09:06	09:23	09:43						
Kenilworth, Opp Chesford Crossroads			06:30	07:00	07:20	07:41	07:57	08:10	08:30	08:50	09:10	09:26	09:46						
Leamington Spa, Opp Ramada Hotel			06:31	07:01	07:21	07:42	07:58	08:11	08:31	08:51	09:11	09:27	09:47						
Leamington Spa, Adj Leamington Rugby Club			06:33	07:03	07:23	07:44	08:01	08:14	08:34	08:54	09:14	09:29	09:49						

Leamington Spa, Opp Northumberland Road	<del>06:34</del>	<del>07:04</del>	<del>07:24</del>	<del>07:46</del>	<del>08:07</del>	<del>08:16</del>	<del>08:26</del>	<del>08:56</del>	<del>09:16</del>	<del>09:39</del>	<del>09:59</del>
Leamington Spa, Opp Woodcote Road	06:37	07:07	07:27	07:50	08:07	08:20	08:40	09:00	09:20	09:33	09:53
Leamington Spa, Opp Lillington Avenue	06:38	07:08	07:28	07:51	08:08	08:21	08:41	09:01	09:21	09:34	09:54
Leamington Spa, Nr Trinity Street	06:38	07:08	07:28	07:51	08:09	08:22	08:42	09:02	09:22	09:34	09:54
<b>Leamington Spa, Upper Parade (Stand J)</b>	<b>06:39</b>	<b>07:09</b>	<b>07:29</b>	<b>07:52</b>	<b>08:10</b>	<b>08:23</b>	<b>08:43</b>	<b>09:03</b>	<b>09:23</b>	<b>09:35</b>	<b>09:55</b>
Leamington Spa, Adj Regent Hotel	06:41	07:11	07:31	07:54	08:12	08:25	08:45	09:05	09:25	09:37	09:57
Leamington Spa, Adj War Memorial	06:42	07:12	07:32	07:55	08:13	08:26	08:46	09:06	09:26	09:38	09:58
Leamington Spa, Adj Parish Church	06:43	07:13	07:33	07:56	08:14	08:27	08:47	09:07	09:27	09:39	09:59
<b>Leamington Spa, Adj Crown Hotel</b> <i>arr</i>	<b>06:44</b>	<b>07:14</b>	<b>07:34</b>	<b>07:57</b>	<b>08:15</b>	<b>08:28</b>	<b>08:48</b>	<b>09:08</b>	<b>09:28</b>	<b>09:40</b>	<b>10:00</b>

<b>Coventry, Pool Meadow Bus Station (Stand L)</b>	<i>dep</i>	<b>09:15</b>	<b>09:35</b>	<b>09:55</b>	<b>10:15</b>	<b>10:35</b>	<b>10:55</b>	<b>11:15</b>	<b>11:35</b>	<b>11:55</b>	<b>12:15</b>	<b>12:35</b>	<b>12:55</b>	<b>13:15</b>	<b>13:35</b>	<b>13:55</b>			
Coventry, Ironmonger Square (Stop TS5)		09:17	09:37	09:57	10:17	10:37	10:57	11:17	11:37	11:57	12:17	12:37	12:57	13:17	13:37	13:57			
Coventry, St Johns Church (Stop CS2)		09:19	09:39	09:59	10:19	10:39	10:59	11:19	11:39	11:59	12:19	12:39	12:59	13:19	13:39	13:59			
Coventry, Croft Road (Stop VR2)		09:20	09:40	10:00	10:20	10:40	11:00	11:20	11:40	12:00	12:20	12:40	13:00	13:20	13:40	14:00			
Coventry, Queen Victoria Rd (Stop GR2)		09:21	09:41	10:01	10:21	10:41	11:01	11:21	11:41	12:01	12:21	12:41	13:01	13:21	13:41	14:01			
<b>Coventry, Coventry Rail Station (Stand WR2)</b>		<b>09:24</b>	<b>09:44</b>	<b>10:04</b>	<b>10:24</b>	<b>10:44</b>	<b>11:04</b>	<b>11:24</b>	<b>11:44</b>	<b>12:04</b>	<b>12:24</b>	<b>12:44</b>	<b>13:04</b>	<b>13:24</b>	<b>13:44</b>	<b>14:04</b>			
Coventry, Rail Station Bridge (Stop WR6)		09:25	09:45	10:05	10:25	10:45	11:05	11:25	11:45	12:05	12:25	12:45	13:05	13:25	13:45	14:05			
Earlsdon, opp King Henry VIII School		09:26	09:46	10:06	10:26	10:46	11:06	11:26	11:46	12:06	12:26	12:46	13:06	13:26	13:46	14:06			
Dalton RD after Spencer Avenue, Earlsdon		09:27	09:47	10:07	10:27	10:47	11:07	11:27	11:47	12:07	12:27	12:47	13:07	13:27	13:47	14:07			
Earlsdon, opp Huntingdon Rd		09:28	09:48	10:08	10:28	10:48	11:08	11:28	11:48	12:08	12:28	12:48	13:08	13:28	13:48	14:08			
Earlsdon, opp Mickleton Rd		09:28	09:48	10:08	10:28	10:48	11:08	11:28	11:48	12:08	12:28	12:48	13:08	13:28	13:48	14:08			
Earlsdon, adj Warwick Avenue		09:29	09:49	10:09	10:29	10:49	11:09	11:29	11:49	12:09	12:29	12:49	13:09	13:29	13:49	14:09			
<b>Earlsdon, adj Elsie Jones House</b>		<b>09:31</b>	<b>09:41</b>	<b>09:51</b>	<b>10:01</b>	<b>10:11</b>	<b>10:21</b>	<b>10:31</b>	<b>10:51</b>	<b>11:11</b>	<b>11:31</b>	<b>11:51</b>	<b>12:11</b>	<b>12:31</b>	<b>12:51</b>	<b>13:11</b>	<b>13:31</b>	<b>13:51</b>	<b>14:11</b>
Earlsdon, adj Highland Road		09:32	09:42	09:52	10:02	10:12	10:22	10:32	10:52	11:12	11:32	11:52	12:12	12:32	12:52	13:12	13:32	13:52	14:12
Hearsall Common adjacent Queensland Ave, Chapel Field:		09:33	09:43	09:53	10:03	10:13	10:23	10:33	10:53	11:13	11:33	11:53	12:13	12:33	12:53	13:13	13:33	13:53	14:13
Hearsall Lane after Hearsall Common, Hearsall Commor		09:35	09:45	09:55	10:05	10:15	10:25	10:35	10:55	11:15	11:35	11:55	12:15	12:35	12:55	13:15	13:35	13:55	14:15
Tile Hill Lane after Hearsall Court, Hearsall Commor		09:36	09:46	09:56	10:06	10:16	10:26	10:36	10:56	11:16	11:36	11:56	12:16	12:36	12:56	13:16	13:36	13:56	14:16
Hearsall Common, opp Spring Place		09:37	09:47	09:57	10:07	10:17	10:27	10:37	10:57	11:17	11:37	11:57	12:17	12:37	12:57	13:17	13:37	13:57	14:17
Herald Avenue after Renown Avenue, Whoberley		09:38	09:48	09:58	10:08	10:18	10:28	10:38	10:58	11:18	11:38	11:58	12:18	12:38	12:58	13:18	13:38	13:58	14:18
Canley, adj Centenary Rd		09:42	09:52	10:02	10:12	10:22	10:32	10:42	11:02	11:22	11:42	12:02	12:22	12:42	13:02	13:22	13:42	14:02	14:22
Kirby Corner RD after Lynchgate Rd, Cannon Park		09:44	09:54	10:04	10:14	10:24	10:34	10:44	11:04	11:24	11:44	12:04	12:24	12:44	13:04	13:24	13:44	14:04	14:24
Kirby Corner RD opposite Westwood Campus, Cannon Park		09:45	09:55	10:05	10:15	10:25	10:35	10:45	11:05	11:25	11:45	12:05	12:25	12:45	13:05	13:25	13:45	14:05	14:25
Kirby Corner RD before Westwood Way, University of Warwick		09:46	09:56	10:06	10:16	10:26	10:36	10:46	11:06	11:26	11:46	12:06	12:26	12:46	13:06	13:26	13:46	14:06	14:26
University of Warwick, Varsity Pitches (Stop GH1)		09:47	09:57	10:07	10:17	10:27	10:37	10:47	11:07	11:27	11:47	12:07	12:27	12:47	13:07	13:27	13:47	14:07	14:27
University of Warwick, Scarman Rd (GH3)		09:48	09:58	10:08	10:18	10:28	10:38	10:48	11:08	11:28	11:48	12:08	12:28	12:48	13:08	13:28	13:48	14:08	14:28
<b>University of Warwick, University Interchange (Stop UW4)</b>	<i>arr</i>	<b>09:49</b>	<b>09:59</b>	<b>10:09</b>	<b>10:19</b>	<b>10:29</b>	<b>10:39</b>	<b>10:49</b>	<b>11:09</b>	<b>11:29</b>	<b>11:49</b>	<b>12:09</b>	<b>12:29</b>	<b>12:49</b>	<b>13:09</b>	<b>13:29</b>	<b>13:49</b>	<b>14:09</b>	<b>14:29</b>
<b>University of Warwick, University Interchange (Stop UW4)</b>	<i>dep</i>	<b>09:49</b>	<b>10:09</b>	<b>10:29</b>	<b>10:49</b>	<b>11:09</b>	<b>11:29</b>	<b>11:49</b>	<b>12:09</b>	<b>12:29</b>	<b>12:49</b>	<b>13:09</b>	<b>13:29</b>	<b>13:49</b>	<b>14:09</b>	<b>14:29</b>			
Gibbet Hill, Gibbet Hill Campus (Stop GH5)		09:51	10:11	10:31	10:51	11:11	11:31	11:51	12:11	12:31	12:51	13:11	13:31	13:51	14:11	14:31			
Gibbet Hill, adj Stoneleigh Rd		09:52	10:12	10:32	10:52	11:12	11:32	11:52	12:12	12:32	12:52	13:12	13:32	13:52	14:12	14:32			
Gibbet Hill, opp Cryfield Grange Rd		09:53	10:13	10:33	10:53	11:13	11:33	11:53	12:13	12:33	12:53	13:13	13:33	13:53	14:13	14:33			
Kenilworth, Adj Woodland Road		09:56	10:16	10:36	10:56	11:16	11:36	11:56	12:16	12:36	12:56	13:16	13:36	13:56	14:16	14:36			
Kenilworth, Opp Princes Drive		09:57	10:17	10:37	10:57	11:17	11:37	11:57	12:17	12:37	12:57	13:17	13:37	13:57	14:17	14:37			
Kenilworth, Adj Tainters Hill		09:58	10:18	10:38	10:58	11:18	11:38	11:58	12:18	12:38	12:58	13:18	13:38	13:58	14:18	14:38			
Kenilworth, Adj Manor Road		09:59	10:19	10:39	10:59	11:19	11:39	11:59	12:19	12:39	12:59	13:19	13:39	13:59	14:19	14:39			
Kenilworth, Opp Abbey Fields		10:00	10:20	10:40	11:00	11:20	11:40	12:00	12:20	12:40	13:00	13:20	13:40	14:00	14:20	14:40			
Kenilworth, Adj Church		10:00	10:20	10:40	11:00	11:20	11:40	12:00	12:20	12:40	13:00	13:20	13:40	14:00	14:20	14:40			
<b>Kenilworth, Shops (Stand A)</b>		<b>10:01</b>	<b>10:21</b>	<b>10:41</b>	<b>11:01</b>	<b>11:21</b>	<b>11:41</b>	<b>12:01</b>	<b>12:21</b>	<b>12:41</b>	<b>13:01</b>	<b>13:21</b>	<b>13:41</b>	<b>14:01</b>	<b>14:21</b>	<b>14:41</b>			
Kenilworth, Adj Lion		10:02	10:22	10:42	11:02	11:22	11:42	12:02	12:22	12:42	13:02	13:22	13:42	14:02	14:22	14:42			
Kenilworth, Adj Clarendon Road		10:02	10:22	10:42	11:02	11:22	11:42	12:02	12:22	12:42	13:02	13:22	13:42	14:02	14:22	14:42			
Kenilworth, Adj St Johns Church		10:03	10:23	10:43	11:03	11:23	11:43	12:03	12:23	12:43	13:03	13:23	13:43	14:03	14:23	14:43			
Kenilworth, Adj Ferndale Drive		10:03	10:23	10:43	11:03	11:23	11:43	12:03	12:23	12:43	13:03	13:23	13:43	14:03	14:23	14:43			
Kenilworth, Opp Chesford Crossroads		10:06	10:26	10:46	11:06	11:26	11:46	12:06	12:26	12:46	13:06	13:26	13:46	14:06	14:26	14:46			
Leamington Spa, Opp Ramada Hotel		10:07	10:27	10:47	11:07	11:27	11:47	12:07	12:27	12:47	13:07	13:27	13:47	14:07	14:27	14:47			
Leamington Spa, Adj Leamington Rugby Clu		10:09	10:29	10:49	11:09	11:29	11:49	12:09	12:29	12:49	13:09	13:29	13:49	14:09	14:29	14:49			
Leamington Spa, Adj Blackdown Crossroads		10:10	10:30	10:50	11:10	11:30	11:50	12:10	12:30	12:50	13:10	13:30	13:50	14:10	14:30	14:50			
Leamington Spa, Opp Northumberland Road		10:13	10:33	10:53	11:13	11:33	11:53	12:13	12:33	12:53	13:13	13:33	13:53	14:13	14:33	14:53			
Leamington Spa, Opp Woodcote Road		10:13	10:33	10:53	11:13	11:33	11:53	12:13	12:33	12:53	13:13	13:33	13:53	14:13	14:33	14:53			
Leamington Spa, Opp Lillington Avenue		10:14	10:34	10:54	11:14	11:34	11:54	12:14	12:34	12:54	13:14	13:34	13:54	14:14	14:34	14:54			
Leamington Spa, Nr Trinity Street		10:14	10:34	10:54	11:14	11:34	11:54	12:14	12:34	12:54	13:14	13:34	13:54	14:14	14:34	14:54			
<b>Leamington Spa, Upper Parade (Stand J)</b>		<b>10:15</b>	<b>10:35</b>	<b>10:55</b>	<b>11:15</b>	<b>11:35</b>	<b>11:55</b>	<b>12:15</b>	<b>12:35</b>	<b>12:55</b>	<b>13:15</b>	<b>13:35</b>	<b>13:55</b>	<b>14:15</b>	<b>14:35</b>	<b>14:55</b>			

---

Leamington Spa, Adj War Memorial	<del>10:18</del>	<del>10:38</del>	<del>10:58</del>	<del>11:18</del>	<del>11:38</del>	<del>11:58</del>	<del>12:18</del>	<del>12:38</del>	<del>12:58</del>	<del>13:18</del>	<del>13:38</del>	<del>13:58</del>	<del>14:18</del>	<del>14:38</del>	<del>14:58</del>
Leamington Spa, Adj Parish Church	10:19	10:39	10:59	11:19	11:39	11:59	12:19	12:39	12:59	13:19	13:39	13:59	14:19	14:39	14:59
<b>Leamington Spa, Adj Crown Hotel</b> <i>arr</i>	<b>10:20</b>	<b>10:40</b>	<b>11:00</b>	<b>11:20</b>	<b>11:40</b>	<b>12:00</b>	<b>12:20</b>	<b>12:40</b>	<b>13:00</b>	<b>13:20</b>	<b>13:40</b>	<b>14:00</b>	<b>14:20</b>	<b>14:40</b>	<b>15:00</b>

---

<b>Coventry, Pool Meadow Bus Station (Stand L)</b>	<i>dep</i>	<b>14:15</b>	<b>14:35</b>		<b>14:55</b>	<b>15:15</b>	<b>15:35</b>	<b>15:55</b>	<b>16:15</b>	<b>16:40</b>	<b>17:00</b>	<b>17:20</b>	<b>17:40</b>	<b>18:00</b>	<b>18:20</b>	<b>18:45</b>	<b>19:15</b>	<b>19:45</b>	<b>20:15</b>
Coventry, Ironmonger Square (Stop TS5)		14:17	14:37		14:57	15:17	15:37	15:57	16:17	16:42	17:02	17:22	17:42	18:02	18:22	18:46	19:16	19:46	20:16
Coventry, St Johns Church (Stop CS2)		14:19	14:39		14:59	15:19	15:39	15:59	16:19	16:44	17:04	17:24	17:44	18:04	18:24	18:48	19:18	19:48	20:18
Coventry, Croft Road (Stop VR2)		14:20	14:40		15:00	15:20	15:40	16:00	16:20	16:45	17:05	17:25	17:45	18:05	18:25	18:49	19:19	19:49	20:19
Coventry, Queen Victoria Rd (Stop GR2)		14:21	14:41		15:01	15:21	15:41	16:01	16:21	16:46	17:06	17:26	17:46	18:06	18:26	18:50	19:20	19:50	20:20
<b>Coventry, Coventry Rail Station (Stand WR2)</b>		<b>14:24</b>	<b>14:44</b>		<b>15:04</b>	<b>15:24</b>	<b>15:44</b>	<b>16:04</b>	<b>16:24</b>	<b>16:49</b>	<b>17:09</b>	<b>17:29</b>	<b>17:49</b>	<b>18:09</b>	<b>18:29</b>	<b>18:52</b>	<b>19:22</b>	<b>19:52</b>	<b>20:22</b>
Coventry, Rail Station Bridge (Stop WR6)		14:25	14:45		15:05	15:25	15:45	16:05	16:25	16:50	17:10	17:30	17:50	18:10	18:30	18:53	19:23	19:53	20:23
Earlsdon, opp King Henry VIII School		14:26	14:46		15:06	15:26	15:46	16:06	16:26	16:51	17:11	17:31	17:51	18:11	18:31	18:54	19:24	19:54	20:24
Dalton RD after Spencer Avenue, Earlsdon		14:27	14:47		15:07	15:27	15:47	16:07	16:27	16:52	17:12	17:32	17:52	18:12	18:32	18:55	19:25	19:55	20:25
Earlsdon, opp Huntingdon Rd		14:28	14:48		15:08	15:28	15:48	16:08	16:28	16:53	17:13	17:33	17:53	18:13	18:33	18:55	19:25	19:55	20:25
Earlsdon, opp Mickleton Rd		14:28	14:48		15:08	15:28	15:48	16:08	16:28	16:53	17:13	17:33	17:53	18:13	18:33	18:56	19:26	19:56	20:26
Earlsdon, adj Warwick Avenue		14:29	14:49		15:09	15:29	15:49	16:09	16:29	16:54	17:14	17:34	17:54	18:14	18:34	18:57	19:27	19:57	20:27
<b>Earlsdon, adj Elsie Jones House</b>		<b>14:31</b>	<b>14:51</b>		<b>15:11</b>	<b>15:31</b>	<b>15:51</b>	<b>16:11</b>	<b>16:31</b>	<b>16:56</b>	<b>17:16</b>	<b>17:36</b>	<b>17:56</b>	<b>18:16</b>	<b>18:36</b>	<b>18:58</b>	<b>19:28</b>	<b>19:58</b>	<b>20:28</b>
Earlsdon, adj Highland Road		14:32	14:52		15:13	15:33	15:53	16:13	16:33	16:58	17:18	17:38	17:57	18:17	18:37	18:59	19:29	19:59	20:29
Hearsall Common adjacent Queensland Ave, Chapel Field		14:33	14:53		15:14	15:34	15:54	16:14	16:34	16:59	17:19	17:39	17:59	18:19	18:39	19:00	19:30	20:00	20:30
Hearsall Lane after Hearsall Common, Hearsall Commor		14:35	14:55		15:16	15:36	15:56	16:16	16:36	17:01	17:21	17:41	18:00	18:20	18:40	19:01	19:31	20:01	20:31
Tile Hill Lane after Hearsall Court, Hearsall Commor		14:36	14:56		15:18	15:38	15:58	16:18	16:38	17:03	17:23	17:42	18:02	18:22	18:42	19:02	19:32	20:02	20:32
Hearsall Common, opp Spring Place		14:37	14:57		15:19	15:39	15:59	16:19	16:39	17:04	17:24	17:44	18:03	18:23	18:43	19:03	19:33	20:03	20:33
Herald Avenue after Renown Avenue, Whoberley		14:38	14:58		15:21	15:41	16:01	16:21	16:41	17:06	17:26	17:45	18:04	18:24	18:44	19:04	19:34	20:04	20:34
Canley, adj Centenary Rd		14:42	15:02		15:26	15:46	16:06	16:26	16:46	17:11	17:31	17:50	18:09	18:29	18:49	19:08	19:38	20:08	20:38
Kirby Corner RD after Lynchgate Rd, Cannon Park		14:44	15:04		15:28	15:48	16:08	16:28	16:48	17:13	17:33	17:51	18:10	18:30	18:50	19:09	19:39	20:09	20:39
Kirby Corner RD opposite Westwood Campus, Cannon Park		14:45	15:05		15:30	15:50	16:10	16:30	16:50	17:15	17:35	17:53	18:12	18:32	18:52	19:10	19:40	20:10	20:40
Kirby Corner RD before Westwood Way, University of Warwick		14:46	15:06		15:32	15:52	16:12	16:32	16:52	17:17	17:37	17:55	18:13	18:33	18:53	19:11	19:41	20:11	20:41
University of Warwick, Varsity Pitches (Stop GH1)		14:47	15:07		15:32	15:52	16:12	16:32	16:52	17:17	17:37	17:55	18:14	18:34	18:54	19:11	19:41	20:11	20:41
University of Warwick, Scarman Rd (GH3)		14:48	15:08		15:33	15:53	16:13	16:33	16:53	17:18	17:38	17:56	18:15	18:35	18:55	19:12	19:42	20:12	20:42
<b>University of Warwick, University Interchange (Stop UW4)</b>	<i>arr</i>	<b>14:49</b>	<b>15:09</b>		<b>15:35</b>	<b>15:55</b>	<b>16:15</b>	<b>16:35</b>	<b>16:55</b>	<b>17:20</b>	<b>17:40</b>	<b>17:58</b>	<b>18:16</b>	<b>18:36</b>	<b>18:56</b>	<b>19:13</b>	<b>19:43</b>	<b>20:13</b>	<b>20:43</b>
<b>University of Warwick, University Interchange (Stop UW4)</b>	<i>dep</i>	<b>14:49</b>	<b>15:09</b>	<b>15:23</b>	<b>15:35</b>	<b>15:55</b>	<b>16:15</b>	<b>16:35</b>	<b>16:55</b>	<b>17:20</b>	<b>17:40</b>	<b>17:58</b>	<b>18:16</b>	<b>18:36</b>	<b>18:56</b>	<b>19:13</b>	<b>19:43</b>	<b>20:13</b>	<b>20:43</b>
Gibbet Hill, Gibbet Hill Campus (Stop GH5)		14:51	15:11	15:26	15:38	15:58	16:18	16:38	16:58	17:23	17:43	18:00	18:18	18:38	18:58	19:15	19:45	20:15	20:45
Gibbet Hill, adj Stoneleigh Rd		14:52	15:12	15:27	15:40	16:00	16:20	16:40	17:00	17:25	17:45	18:02	18:19	18:39	18:59	19:16	19:46	20:16	20:46
Gibbet Hill, opp Cryfield Grange Rd		14:53	15:13	15:28	15:41	16:01	16:21	16:41	17:01	17:26	17:46	18:03	18:20	18:40	19:00	19:17	19:47	20:17	20:47
Kenilworth, Adj Woodland Road		14:56	15:16	15:32	15:46	16:06	16:26	16:46	17:06	17:31	17:51	18:07	18:24	18:44	19:04	19:20	19:50	20:20	20:50
Kenilworth, Opp Princes Drive		14:57	15:17	15:33	15:47	16:07	16:27	16:47	17:07	17:32	17:52	18:08	18:24	18:44	19:04	19:21	19:51	20:21	20:51
Kenilworth, Adj Tainters Hill		14:58	15:18	15:35	15:49	16:09	16:29	16:49	17:09	17:34	17:54	18:10	18:26	18:46	19:06	19:22	19:52	20:22	20:52
Kenilworth, Adj Manor Road		14:59	15:19	15:36	15:50	16:10	16:30	16:50	17:10	17:35	17:55	18:10	18:27	18:47	19:07	19:23	19:53	20:23	20:53
Kenilworth, Opp Abbey Fields		15:00	15:20	15:37	15:51	16:11	16:31	16:51	17:11	17:36	17:56	18:11	18:28	18:48	19:08	19:24	19:54	20:24	20:54
Kenilworth, Adj Church		15:00	15:20	15:38	15:52	16:12	16:32	16:52	17:12	17:37	17:57	18:12	18:28	18:48	19:08	19:24	19:54	20:24	20:54
<b>Kenilworth, Shops (Stand A)</b>		<b>15:01</b>	<b>15:21</b>	<b>15:39</b>	<b>15:53</b>	<b>16:13</b>	<b>16:33</b>	<b>16:53</b>	<b>17:13</b>	<b>17:38</b>	<b>17:58</b>	<b>18:13</b>	<b>18:29</b>	<b>18:49</b>	<b>19:09</b>	<b>19:25</b>	<b>19:55</b>	<b>20:25</b>	<b>20:55</b>
Kenilworth, Adj Lion		15:02	15:22	15:40	15:54	16:14	16:34	16:54	17:14	17:39	17:59	18:14	18:30	18:50	19:10	19:25	19:55	20:25	20:55
Kenilworth, Adj Clarendon Road		15:02	15:22	15:40	15:55	16:15	16:35	16:55	17:15	17:40	18:00	18:14	18:30	18:50	19:10	19:26	19:56	20:26	20:56
Kenilworth, Adj St Johns Church		15:03	15:23	15:41	15:55	16:15	16:35	16:55	17:15	17:40	18:00	18:15	18:31	18:51	19:11	19:26	19:56	20:26	20:56
Kenilworth, Adj Ferndale Drive		15:03	15:23	15:41	15:56	16:16	16:36	16:56	17:16	17:41	18:01	18:15	18:31	18:51	19:11	19:27	19:57	20:27	20:57
Kenilworth, Opp Chesford Crossroads		15:06	15:26	15:44	15:59	16:19	16:39	16:59	17:19	17:44	18:04	18:18	18:33	18:53	19:13	19:28	19:58	20:28	20:58
Leamington Spa, Opp Ramada Hotel		15:07	15:27	15:45	15:59	16:19	16:39	16:59	17:19	17:44	18:04	18:19	18:34	18:54	19:14	19:29	19:59	20:29	20:59
Leamington Spa, Adj Leamington Rugby Cluk		15:09	15:29	15:47	16:02	16:22	16:42	17:02	17:22	17:47	18:07	18:21	18:36	18:56	19:16	19:30	20:00	20:30	21:00
Leamington Spa, Adj Blackdown Crossroads		15:10	15:30	15:49	16:03	16:23	16:43	17:03	17:24	17:49	18:08	18:22	18:37	18:57	19:17	19:32	20:02	20:32	21:02
Leamington Spa, Opp Northumberland Road		15:13	15:33	15:51	16:06	16:26	16:46	17:06	17:26	17:51	18:11	18:25	18:39	18:59	19:19	19:33	20:03	20:33	21:03
Leamington Spa, Opp Woodcote Road		15:13	15:33	15:52	16:07	16:27	16:47	17:07	17:27	17:52	18:12	18:25	18:39	18:59	19:19	19:34	20:04	20:34	21:04
Leamington Spa, Opp Lillington Avenue		15:14	15:34	15:53	16:08	16:28	16:48	17:08	17:28	17:53	18:13	18:26	18:40	19:00	19:20	19:34	20:04	20:34	21:04
Leamington Spa, Nr Trinity Street		15:14	15:34	15:53	16:08	16:28	16:48	17:08	17:28	17:53	18:13	18:26	18:40	19:00	19:20	19:35	20:05	20:35	21:05
<b>Leamington Spa, Upper Parade (Stand J)</b>		<b>15:15</b>	<b>15:35</b>	<b>15:54</b>	<b>16:09</b>	<b>16:29</b>	<b>16:49</b>	<b>17:09</b>	<b>17:29</b>	<b>17:54</b>	<b>18:14</b>	<b>18:27</b>	<b>18:41</b>	<b>19:01</b>	<b>19:21</b>	<b>19:35</b>	<b>20:05</b>	<b>20:35</b>	<b>21:05</b>



---

Leamington Spa, Adj War Memorial	<del>15:17</del>	<del>15:37</del>	<del>15:57</del>	<del>16:11</del>	<del>16:31</del>	<del>16:51</del>	<del>17:11</del>	<del>17:31</del>	<del>17:55</del>	<del>18:19</del>	<del>18:38</del>	<del>18:44</del>	<del>19:04</del>	<del>19:24</del>	<del>19:39</del>	<del>20:09</del>	<del>20:39</del>	<del>21:09</del>
Leamington Spa, Adj Parish Church	15:19	15:39	15:59	16:14	16:34	16:54	17:14	17:34	17:59	18:19	18:32	18:45	19:05	19:25	19:38	20:08	20:38	21:08
<b>Leamington Spa, Adj Crown Hotel</b> <i>arr</i>	<b>15:20</b>	<b>15:40</b>	<b>16:00</b>	<b>16:15</b>	<b>16:35</b>	<b>16:55</b>	<b>17:15</b>	<b>17:35</b>	<b>18:00</b>	<b>18:20</b>	<b>18:33</b>	<b>18:46</b>	<b>19:06</b>	<b>19:26</b>	<b>19:39</b>	<b>20:09</b>	<b>20:39</b>	<b>21:09</b>

---

<b>Coventry, Pool Meadow Bus Station (Stand L)</b>	<i>dep</i>	<b>20:45</b>	<b>21:15</b>	<b>21:45</b>	<b>22:15</b>	<b>22:45</b>	<b>23:15</b>	<b>23:45</b>	
Coventry, Ironmonger Square (Stop T55)		20:46	21:16	21:46	22:16	22:46	23:16	23:46	
Coventry, St Johns Church (Stop CS2)		20:48	21:18	21:48	22:18	22:48	23:18	23:48	
Coventry, Croft Road (Stop VR2)		20:49	21:19	21:49	22:19	22:49	23:19	23:49	
Coventry, Queen Victoria Rd (Stop GR2)		20:50	21:20	21:50	22:20	22:50	23:20	23:50	
<b>Coventry, Coventry Rail Station (Stand WR2)</b>		<b>20:52</b>	<b>21:22</b>	<b>21:52</b>	<b>22:22</b>	<b>22:52</b>	<b>23:22</b>	<b>23:52</b>	
Coventry, Rail Station Bridge (Stop WR6)		20:53	21:23	21:53	22:23	22:53	23:23	23:53	
Earlsdon, opp King Henry VIII School		20:54	21:24	21:54	22:24	22:54	23:24	23:54	
Dalton RD after Spencer Avenue, Earlsdon		20:55	21:25	21:55	22:25	22:55	23:25	23:55	
Earlsdon, opp Huntingdon Rd		20:55	21:25	21:55	22:25	22:55	23:25	23:55	
Earlsdon, opp Mickleton Rd		20:56	21:26	21:56	22:26	22:56	23:26	23:56	
Earlsdon, adj Warwick Avenue		20:57	21:27	21:57	22:27	22:57	23:27	23:57	
<b>Earlsdon, adj Elsie Jones House</b>		<b>20:58</b>	<b>21:28</b>	<b>21:58</b>	<b>22:28</b>	<b>22:58</b>	<b>23:28</b>	<b>23:58</b>	
Earlsdon, adj Highland Road		20:59	21:29	21:59	22:29	22:59	23:29	23:59	
Hearsall Common adjacent Queensland Ave, Chapel Field		21:00	21:30	22:00	22:30	23:00	23:30	00:00 (ND)	
Hearsall Lane after Hearsall Common, Hearsall Commor		21:01	21:31	22:01	22:31	23:01	23:31	00:01 (ND)	
Tile Hill Lane after Hearsall Court, Hearsall Commor		21:02	21:32	22:02	22:32	23:02	23:32	00:02 (ND)	
Hearsall Common, opp Spring Place		21:03	21:33	22:03	22:33	23:03	23:33	00:03 (ND)	
Herald Avenue after Renown Avenue, Whoberley		21:04	21:34	22:04	22:34	23:04	23:34	00:04 (ND)	
Canley, adj Centenary Rd		21:08	21:38	22:08	22:38	23:08	23:38	00:08 (ND)	
Kirby Corner RD after Lynchgate Rd, Cannon Park		21:09	21:39	22:09	22:39	23:09	23:39	00:09 (ND)	
Kirby Corner RD opposite Westwood Campus, Cannon Park		21:10	21:40	22:10	22:40	23:10	23:40	00:10 (ND)	
Kirby Corner RD before Westwood Way, University of Warwick		21:11	21:41	22:11	22:41	23:11	23:41	00:11 (ND)	
University of Warwick, Varsity Pitches (Stop GH1)		21:11	21:41	22:11	22:41	23:11	23:41	00:11 (ND)	
University of Warwick, Scarman Rd (GH3)		21:12	21:42	22:12	22:42	23:12	23:42	00:12 (ND)	
<b>University of Warwick, University Interchange (Stop UW4)</b>	<i>arr</i>	<b>21:13</b>	<b>21:43</b>	<b>22:13</b>	<b>22:43</b>	<b>23:13</b>	<b>23:43</b>	<b>00:13 (ND)</b>	
<b>University of Warwick, University Interchange (Stop UW4)</b>	<i>dep</i>	<b>21:13</b>	<b>21:43</b>	<b>22:13</b>	<b>22:43</b>	<b>23:13</b>	<b>23:43</b>	<b>00:13 (ND)</b>	
Gibbet Hill, Gibbet Hill Campus (Stop GH5)		21:15	21:45	22:15	22:45	23:15	23:45	00:15 (ND)	
Gibbet Hill, adj Stoneleigh Rd		21:16	21:46	22:16	22:46	23:16	23:46	00:16 (ND)	
Gibbet Hill, opp Cryfield Grange Rd		21:17	21:47	22:17	22:47	23:17	23:47	00:17 (ND)	
Kenilworth, Adj Woodland Road		21:20	21:50	22:20	22:50	23:20	23:50	00:20 (ND)	
Kenilworth, Opp Princes Drive		21:21	21:51	22:21	22:51	23:21	23:51	00:21 (ND)	
Kenilworth, Adj Tainters Hill		21:22	21:52	22:22	22:52	23:22	23:52	00:22 (ND)	
Kenilworth, Adj Manor Road		21:23	21:53	22:23	22:53	23:23	23:53	00:23 (ND)	
Kenilworth, Opp Abbey Fields		21:24	21:54	22:24	22:54	23:24	23:54	00:24 (ND)	
Kenilworth, Adj Church		21:24	21:54	22:24	22:54	23:24	23:54	00:24 (ND)	
<b>Kenilworth, Shops (Stand A)</b>		<b>21:25</b>	<b>21:55</b>	<b>22:25</b>	<b>22:55</b>	<b>23:25</b>	<b>23:55</b>	<b>00:25 (ND)</b>	
Kenilworth, Adj Lion		21:25	21:55	22:25	22:55	23:25	23:55	00:25 (ND)	
Kenilworth, Adj Clarendon Road		21:26	21:56	22:26	22:56	23:26	23:56	00:26 (ND)	
Kenilworth, Adj St Johns Church		21:26	21:56	22:26	22:56	23:26	23:56	00:26 (ND)	
Kenilworth, Adj Ferndale Drive		21:27	21:57	22:27	22:57	23:27	23:57	00:27 (ND)	
Kenilworth, Opp Chesford Crossroads		21:28	21:58	22:28	22:58	23:28	23:58	00:28 (ND)	
Leamington Spa, Opp Ramada Hotel		21:29	21:59	22:29	22:59	23:29	23:59	00:29 (ND)	
Leamington Spa, Adj Leamington Rugby Club		21:30	22:00	22:30	23:00	23:30	00:00 (ND)	00:30 (ND)	
Leamington Spa, Adj Blackdown Crossroads		21:32	22:02	22:32	23:02	23:32	00:02 (ND)	00:32 (ND)	
Leamington Spa, Opp Northumberland Road		21:33	22:03	22:33	23:03	23:33	00:03 (ND)	00:33 (ND)	
Leamington Spa, Opp Woodcote Road		21:34	22:04	22:34	23:04	23:34	00:04 (ND)	00:34 (ND)	
Leamington Spa, Opp Lillington Avenue		21:34	22:04	22:34	23:04	23:34	00:04 (ND)	00:34 (ND)	
Leamington Spa, Nr Trinity Street		21:35	22:05	22:35	23:05	23:35	00:05 (ND)	00:35 (ND)	
<b>Leamington Spa, Upper Parade (Stand J)</b>		<b>21:35</b>	<b>22:05</b>	<b>22:35</b>	<b>23:05</b>	<b>23:35</b>	<b>00:05 (ND)</b>	<b>00:35 (ND)</b>	

Leamington Spa, Adj War Memorial	<del>21:36</del>	<del>22:06</del>	<del>22:36</del>	<del>23:06</del>	<del>23:36</del>	<del>00:06 (NB)</del>	<del>00:36 (NB)</del>
Leamington Spa, Adj Parish Church	21:38	22:08	22:38	23:08	23:38	00:08 (ND)	00:38 (ND)
<b>Leamington Spa, Adj Crown Hotel</b>	<i>arr</i> <b>21:39</b>	<b>22:09</b>	<b>22:39</b>	<b>23:09</b>	<b>23:39</b>	<b>00:09 (ND)</b>	<b>00:39 (ND)</b>

Compiled from data for the period Tue 07-Mar-2023 to Mon 13-Mar-2023. Times not in bold are estimated by using the distance between the stops.

## Saturdays

Coventry, Pool Meadow Bus Station (Stand L)	dep	05:20	05:45	06:15	06:35	06:55	07:15	07:35	07:55	08:15	08:35	08:55	09:15	09:35	09:55	10:15	10:35	10:55	11:15
Coventry, Ironmonger Square (Stop TS5)		05:21	05:46	06:16	06:36	06:57	07:17	07:37	07:57	08:17	08:37	08:57	09:17	09:37	09:57	10:17	10:37	10:57	11:17
Coventry, St Johns Church (Stop CS2)		05:23	05:48	06:18	06:38	06:59	07:19	07:39	07:59	08:19	08:39	08:59	09:19	09:39	09:59	10:19	10:39	10:59	11:19
Coventry, Croft Road (Stop VR2)		05:24	05:49	06:19	06:39	07:00	07:20	07:40	08:00	08:20	08:40	09:00	09:20	09:40	10:00	10:20	10:40	11:00	11:20
Coventry, Queen Victoria Rd (Stop GR2)		05:25	05:50	06:20	06:40	07:01	07:21	07:41	08:01	08:21	08:41	09:01	09:21	09:41	10:01	10:21	10:41	11:01	11:21
<b>Coventry, Coventry Rail Station (Stand WR2)</b>		<b>05:27</b>	<b>05:52</b>	<b>06:22</b>	<b>06:42</b>	<b>07:04</b>	<b>07:24</b>	<b>07:44</b>	<b>08:04</b>	<b>08:24</b>	<b>08:44</b>	<b>09:04</b>	<b>09:24</b>	<b>09:44</b>	<b>10:04</b>	<b>10:24</b>	<b>10:44</b>	<b>11:04</b>	<b>11:24</b>
Coventry, Rail Station Bridge (Stop WR6)		05:28	05:53	06:23	06:43	07:05	07:25	07:45	08:05	08:25	08:45	09:05	09:25	09:45	10:05	10:25	10:45	11:05	11:25
Earlsdon, opp King Henry VIII School		05:29	05:54	06:24	06:44	07:06	07:26	07:46	08:06	08:26	08:46	09:06	09:26	09:46	10:06	10:26	10:46	11:06	11:26
Dalton RD after Spencer Avenue, Earlsdon		05:30	05:55	06:25	06:45	07:07	07:27	07:47	08:07	08:27	08:47	09:07	09:27	09:47	10:07	10:27	10:47	11:07	11:27
Earlsdon, opp Huntingdon Rd		05:30	05:55	06:25	06:45	07:08	07:28	07:48	08:08	08:28	08:48	09:08	09:28	09:48	10:08	10:28	10:48	11:08	11:28
Earlsdon, opp Mickleton Rd		05:31	05:56	06:26	06:46	07:08	07:28	07:48	08:08	08:28	08:48	09:08	09:28	09:48	10:08	10:28	10:48	11:08	11:28
Earlsdon, adj Warwick Avenue		05:32	05:57	06:27	06:47	07:09	07:29	07:49	08:09	08:29	08:49	09:09	09:29	09:49	10:09	10:29	10:49	11:09	11:29
<b>Earlsdon, adj Elsie Jones House</b>		<b>05:33</b>	<b>05:58</b>	<b>06:28</b>	<b>06:48</b>	<b>07:11</b>	<b>07:31</b>	<b>07:51</b>	<b>08:11</b>	<b>08:31</b>	<b>08:51</b>	<b>09:11</b>	<b>09:31</b>	<b>09:51</b>	<b>10:11</b>	<b>10:31</b>	<b>10:51</b>	<b>11:11</b>	<b>11:31</b>
Earlsdon, adj Highland Road		05:34	05:59	06:29	06:49	07:12	07:32	07:52	08:12	08:32	08:52	09:12	09:32	09:52	10:12	10:32	10:52	11:12	11:32
Hearsall Common adjacent Queensland Ave, Chapel Field		05:35	06:00	06:30	06:50	07:13	07:33	07:53	08:13	08:33	08:53	09:13	09:33	09:53	10:13	10:33	10:53	11:13	11:33
Hearsall Lane after Hearsall Common, Hearsall Commor		05:36	06:01	06:31	06:51	07:15	07:35	07:55	08:15	08:35	08:55	09:15	09:35	09:55	10:15	10:35	10:55	11:15	11:35
Tile Hill Lane after Hearsall Court, Hearsall Commor		05:37	06:02	06:32	06:52	07:16	07:36	07:56	08:16	08:36	08:56	09:16	09:36	09:56	10:16	10:36	10:56	11:16	11:36
Hearsall Common, opp Spring Place		05:38	06:03	06:33	06:53	07:17	07:37	07:57	08:17	08:37	08:57	09:17	09:37	09:57	10:17	10:37	10:57	11:17	11:37
Herald Avenue after Renown Avenue, Whoberley		05:39	06:04	06:34	06:54	07:18	07:38	07:58	08:18	08:38	08:58	09:18	09:38	09:58	10:18	10:38	10:58	11:18	11:38
Canley, adj Centenary Rd		05:42	06:08	06:38	06:58	07:22	07:42	08:02	08:22	08:42	09:02	09:22	09:42	10:02	10:22	10:42	11:02	11:22	11:42
Kirby Corner RD after Lynchgate Rd, Cannon Park		05:43	06:09	06:39	06:59	07:24	07:44	08:04	08:24	08:44	09:04	09:24	09:44	10:04	10:24	10:44	11:04	11:24	11:44
Kirby Corner RD opposite Westwood Campus, Cannon Park		05:44	06:10	06:40	07:00	07:25	07:45	08:05	08:25	08:45	09:05	09:25	09:45	10:05	10:25	10:45	11:05	11:25	11:45
Kirby Corner RD before Westwood Way, University of Warwick		05:45	06:11	06:41	07:01	07:26	07:46	08:06	08:26	08:46	09:06	09:26	09:46	10:06	10:26	10:46	11:06	11:26	11:46
University of Warwick, Varsity Pitches (Stop GH1)		05:45	06:11	06:41	07:01	07:27	07:47	08:07	08:27	08:47	09:07	09:27	09:47	10:07	10:27	10:47	11:07	11:27	11:47
University of Warwick, Scarman Rd (GH3)		05:46	06:12	06:42	07:02	07:28	07:48	08:08	08:28	08:48	09:08	09:28	09:48	10:08	10:28	10:48	11:08	11:28	11:48
<b>University of Warwick, University Interchange (Stop UW4)</b>		<b>05:47</b>	<b>06:13</b>	<b>06:43</b>	<b>07:03</b>	<b>07:29</b>	<b>07:49</b>	<b>08:09</b>	<b>08:29</b>	<b>08:49</b>	<b>09:09</b>	<b>09:29</b>	<b>09:49</b>	<b>10:09</b>	<b>10:29</b>	<b>10:49</b>	<b>11:09</b>	<b>11:29</b>	<b>11:49</b>
Gibbet Hill, Gibbet Hill Campus (Stop GH5)		06:15	06:45	07:05	07:31	07:51	08:11	08:31	08:51	09:11	09:31	09:51	10:11	10:31	10:51	11:11	11:31	11:51	
Gibbet Hill, adj Stoneleigh Rd		06:16	06:46	07:06	07:32	07:52	08:12	08:32	08:52	09:12	09:32	09:52	10:12	10:32	10:52	11:12	11:32	11:52	
Gibbet Hill, opp Cryfield Grange Rd		06:17	06:47	07:07	07:33	07:53	08:13	08:33	08:53	09:13	09:33	09:53	10:13	10:33	10:53	11:13	11:33	11:53	
Kenilworth, Adj Woodland Road		06:20	06:50	07:10	07:36	07:56	08:16	08:36	08:56	09:16	09:36	09:56	10:16	10:36	10:56	11:16	11:36	11:56	
Kenilworth, Opp Princes Drive		06:21	06:51	07:11	07:37	07:57	08:17	08:37	08:57	09:17	09:37	09:57	10:17	10:37	10:57	11:17	11:37	11:57	
Kenilworth, Adj Tainters Hill		06:22	06:52	07:12	07:38	07:58	08:18	08:38	08:58	09:18	09:38	09:58	10:18	10:38	10:58	11:18	11:38	11:58	
Kenilworth, Adj Manor Road		06:23	06:53	07:13	07:39	07:59	08:19	08:39	08:59	09:19	09:39	09:59	10:19	10:39	10:59	11:19	11:39	11:59	
Kenilworth, Opp Abbey Fields		06:24	06:54	07:14	07:40	08:00	08:20	08:40	09:00	09:20	09:40	10:00	10:20	10:40	11:00	11:20	11:40	12:00	
Kenilworth, Adj Church		06:24	06:54	07:14	07:40	08:00	08:20	08:40	09:00	09:20	09:40	10:00	10:20	10:40	11:00	11:20	11:40	12:00	
<b>Kenilworth, Shops (Stand A)</b>		<b>06:25</b>	<b>06:55</b>	<b>07:15</b>	<b>07:41</b>	<b>08:01</b>	<b>08:21</b>	<b>08:41</b>	<b>09:01</b>	<b>09:21</b>	<b>09:41</b>	<b>10:01</b>	<b>10:21</b>	<b>10:41</b>	<b>11:01</b>	<b>11:21</b>	<b>11:41</b>	<b>12:01</b>	
Kenilworth, Adj Lion		06:26	06:56	07:16	07:42	08:02	08:22	08:42	09:02	09:22	09:42	10:02	10:22	10:42	11:02	11:22	11:42	12:02	
Kenilworth, Adj Clarendon Road		06:26	06:56	07:16	07:42	08:02	08:22	08:42	09:02	09:22	09:42	10:02	10:22	10:42	11:02	11:22	11:42	12:02	
Kenilworth, Adj St Johns Church		06:27	06:57	07:17	07:43	08:03	08:23	08:43	09:03	09:23	09:43	10:03	10:23	10:43	11:03	11:23	11:43	12:03	
Kenilworth, Adj Ferndale Drive		06:27	06:57	07:17	07:43	08:03	08:23	08:43	09:03	09:23	09:43	10:03	10:23	10:43	11:03	11:23	11:43	12:03	
Kenilworth, Opp Chesford Crossroads		06:30	07:00	07:20	07:46	08:06	08:26	08:46	09:06	09:26	09:46	10:06	10:26	10:46	11:06	11:26	11:46	12:06	
Leamington Spa, Opp Ramada Hotel		06:31	07:01	07:21	07:47	08:07	08:27	08:47	09:07	09:27	09:47	10:07	10:27	10:47	11:07	11:27	11:47	12:07	
Leamington Spa, Adj Leamington Rugby Club		06:33	07:03	07:23	07:49	08:09	08:29	08:49	09:09	09:29	09:49	10:09	10:29	10:49	11:09	11:29	11:49	12:09	
Leamington Spa, Adj Blackdown Crossroads		06:34	07:04	07:24	07:50	08:10	08:30	08:50	09:10	09:30	09:50	10:10	10:30	10:50	11:10	11:30	11:50	12:10	
Leamington Spa, Opp Northumberland Road		06:37	07:07	07:27	07:53	08:13	08:33	08:53	09:13	09:33	09:53	10:13	10:33	10:53	11:13	11:33	11:53	12:13	

Leamington Spa, Opp Lillington Avenue	<del>06:38</del>	<del>07:08</del>	<del>07:28</del>	<del>07:54</del>	<del>08:14</del>	<del>08:34</del>	<del>08:54</del>	<del>09:14</del>	<del>09:34</del>	<del>09:54</del>	<del>10:14</del>	<del>10:34</del>	<del>10:54</del>	<del>11:14</del>	<del>11:34</del>	<del>11:54</del>	<del>12:14</del>
Leamington Spa, Nr Trinity Street	06:38	07:08	07:28	07:54	08:14	08:34	08:54	09:14	09:34	09:54	10:14	10:34	10:54	11:14	11:34	11:54	12:14
<b>Leamington Spa, Upper Parade (Stand J)</b>	<b>06:39</b>	<b>07:09</b>	<b>07:29</b>	<b>07:55</b>	<b>08:15</b>	<b>08:35</b>	<b>08:55</b>	<b>09:15</b>	<b>09:35</b>	<b>09:55</b>	<b>10:15</b>	<b>10:35</b>	<b>10:55</b>	<b>11:15</b>	<b>11:35</b>	<b>11:55</b>	<b>12:15</b>
Leamington Spa, Adj Regent Hotel	06:41	07:11	07:31	07:57	08:17	08:37	08:57	09:17	09:37	09:57	10:17	10:37	10:57	11:17	11:37	11:57	12:17
Leamington Spa, Adj War Memorial	06:42	07:12	07:32	07:58	08:18	08:38	08:58	09:18	09:38	09:58	10:18	10:38	10:58	11:18	11:38	11:58	12:18
Leamington Spa, Adj Parish Church	06:43	07:13	07:33	07:59	08:19	08:39	08:59	09:19	09:39	09:59	10:19	10:39	10:59	11:19	11:39	11:59	12:19
<b>Leamington Spa, Adj Crown Hotel</b> <i>arr</i>	<b>06:44</b>	<b>07:14</b>	<b>07:34</b>	<b>08:00</b>	<b>08:20</b>	<b>08:40</b>	<b>09:00</b>	<b>09:20</b>	<b>09:40</b>	<b>10:00</b>	<b>10:20</b>	<b>10:40</b>	<b>11:00</b>	<b>11:20</b>	<b>11:40</b>	<b>12:00</b>	<b>12:20</b>

<b>Coventry, Pool Meadow Bus Station (Stand L)</b>	<b>dep</b>	<b>11:35</b>	<b>11:55</b>	<b>12:15</b>	<b>12:35</b>	<b>12:55</b>	<b>13:15</b>	<b>13:35</b>	<b>13:55</b>	<b>14:15</b>	<b>14:35</b>	<b>14:55</b>	<b>15:15</b>	<b>15:35</b>	<b>15:55</b>	<b>16:15</b>	<b>16:40</b>	<b>17:00</b>	<b>17:20</b>
Coventry, Ironmonger Square (Stop TS5)		11:37	11:57	12:17	12:37	12:57	13:17	13:37	13:57	14:17	14:37	14:57	15:17	15:37	15:57	16:17	16:42	17:02	17:22
Coventry, St Johns Church (Stop CS2)		11:39	11:59	12:19	12:39	12:59	13:19	13:39	13:59	14:19	14:39	14:59	15:19	15:39	15:59	16:19	16:44	17:04	17:24
Coventry, Croft Road (Stop VR2)		11:40	12:00	12:20	12:40	13:00	13:20	13:40	14:00	14:20	14:40	15:00	15:20	15:40	16:00	16:20	16:45	17:05	17:25
Coventry, Queen Victoria Rd (Stop GR2)		11:41	12:01	12:21	12:41	13:01	13:21	13:41	14:01	14:21	14:41	15:01	15:21	15:41	16:01	16:21	16:46	17:06	17:26
<b>Coventry, Coventry Rail Station (Stand WR2)</b>		<b>11:44</b>	<b>12:04</b>	<b>12:24</b>	<b>12:44</b>	<b>13:04</b>	<b>13:24</b>	<b>13:44</b>	<b>14:04</b>	<b>14:24</b>	<b>14:44</b>	<b>15:04</b>	<b>15:24</b>	<b>15:44</b>	<b>16:04</b>	<b>16:24</b>	<b>16:49</b>	<b>17:09</b>	<b>17:29</b>
Coventry, Rail Station Bridge (Stop WR6)		11:45	12:05	12:25	12:45	13:05	13:25	13:45	14:05	14:25	14:45	15:05	15:25	15:45	16:05	16:25	16:50	17:10	17:30
Earlsdon, opp King Henry VIII School		11:46	12:06	12:26	12:46	13:06	13:26	13:46	14:06	14:26	14:46	15:06	15:26	15:46	16:06	16:26	16:51	17:11	17:31
Dalton RD after Spencer Avenue, Earlsdon		11:47	12:07	12:27	12:47	13:07	13:27	13:47	14:07	14:27	14:47	15:07	15:27	15:47	16:07	16:27	16:52	17:12	17:32
Earlsdon, opp Huntingdon Rd		11:48	12:08	12:28	12:48	13:08	13:28	13:48	14:08	14:28	14:48	15:08	15:28	15:48	16:08	16:28	16:53	17:13	17:33
Earlsdon, opp Mickleton Rd		11:48	12:08	12:28	12:48	13:08	13:28	13:48	14:08	14:28	14:48	15:08	15:28	15:48	16:08	16:28	16:53	17:13	17:33
Earlsdon, adj Warwick Avenue		11:49	12:09	12:29	12:49	13:09	13:29	13:49	14:09	14:29	14:49	15:09	15:29	15:49	16:09	16:29	16:54	17:14	17:34
<b>Earlsdon, adj Elsie Jones House</b>		<b>11:51</b>	<b>12:11</b>	<b>12:31</b>	<b>12:51</b>	<b>13:11</b>	<b>13:31</b>	<b>13:51</b>	<b>14:11</b>	<b>14:31</b>	<b>14:51</b>	<b>15:11</b>	<b>15:31</b>	<b>15:51</b>	<b>16:11</b>	<b>16:31</b>	<b>16:56</b>	<b>17:16</b>	<b>17:36</b>
Earlsdon, adj Highland Road		11:52	12:12	12:32	12:52	13:12	13:32	13:52	14:12	14:32	14:52	15:12	15:32	15:52	16:12	16:32	16:57	17:17	17:37
Hearsall Common adjacent Queensland Ave, Chapel Field		11:53	12:13	12:33	12:53	13:13	13:33	13:53	14:13	14:33	14:53	15:13	15:33	15:53	16:13	16:33	16:58	17:18	17:39
Hearsall Lane after Hearsall Common, Hearsall Commor		11:55	12:15	12:35	12:55	13:15	13:35	13:55	14:15	14:35	14:55	15:15	15:35	15:55	16:15	16:35	17:00	17:20	17:40
Tile Hill Lane after Hearsall Court, Hearsall Commor		11:56	12:16	12:36	12:56	13:16	13:36	13:56	14:16	14:36	14:56	15:16	15:36	15:56	16:16	16:36	17:01	17:21	17:42
Hearsall Common, opp Spring Place		11:57	12:17	12:37	12:57	13:17	13:37	13:57	14:17	14:37	14:57	15:17	15:37	15:57	16:17	16:37	17:02	17:22	17:43
Herald Avenue after Renown Avenue, Whoberley		11:58	12:18	12:38	12:58	13:18	13:38	13:58	14:18	14:38	14:58	15:18	15:38	15:58	16:18	16:38	17:03	17:23	17:44
Canley, adj Centenary Rd		12:02	12:22	12:42	13:02	13:22	13:42	14:02	14:22	14:42	15:02	15:22	15:42	16:02	16:22	16:42	17:07	17:27	17:49
Kirby Corner RD after Lynchgate Rd, Cannon Park		12:04	12:24	12:44	13:04	13:24	13:44	14:04	14:24	14:44	15:04	15:24	15:44	16:04	16:24	16:44	17:09	17:29	17:50
Kirby Corner RD opposite Westwood Campus, Cannon Park		12:05	12:25	12:45	13:05	13:25	13:45	14:05	14:25	14:45	15:05	15:25	15:45	16:05	16:25	16:45	17:10	17:30	17:52
Kirby Corner RD before Westwood Way, University of Warwick		12:06	12:26	12:46	13:06	13:26	13:46	14:06	14:26	14:46	15:06	15:26	15:46	16:06	16:26	16:46	17:11	17:31	17:53
University of Warwick, Varsity Pitches (Stop GH1)		12:07	12:27	12:47	13:07	13:27	13:47	14:07	14:27	14:47	15:07	15:27	15:47	16:07	16:27	16:47	17:12	17:32	17:54
University of Warwick, Scarman Rd (GH3)		12:08	12:28	12:48	13:08	13:28	13:48	14:08	14:28	14:48	15:08	15:28	15:48	16:08	16:28	16:48	17:13	17:33	17:55
<b>University of Warwick, University Interchange (Stop UW4)</b>		<b>12:09</b>	<b>12:29</b>	<b>12:49</b>	<b>13:09</b>	<b>13:29</b>	<b>13:49</b>	<b>14:09</b>	<b>14:29</b>	<b>14:49</b>	<b>15:09</b>	<b>15:29</b>	<b>15:49</b>	<b>16:09</b>	<b>16:29</b>	<b>16:49</b>	<b>17:14</b>	<b>17:34</b>	<b>17:56</b>
Gibbet Hill, Gibbet Hill Campus (Stop GH5)		12:11	12:31	12:51	13:11	13:31	13:51	14:11	14:31	14:51	15:11	15:31	15:51	16:11	16:31	16:51	17:16	17:36	17:58
Gibbet Hill, adj Stoneleigh Rd		12:12	12:32	12:52	13:12	13:32	13:52	14:12	14:32	14:52	15:12	15:32	15:52	16:12	16:32	16:52	17:17	17:37	17:59
Gibbet Hill, opp Cryfield Grange Rd		12:13	12:33	12:53	13:13	13:33	13:53	14:13	14:33	14:53	15:13	15:33	15:53	16:13	16:33	16:53	17:18	17:38	18:00
Kenilworth, Adj Woodland Road		12:16	12:36	12:56	13:16	13:36	13:56	14:16	14:36	14:56	15:16	15:36	15:56	16:16	16:36	16:56	17:21	17:41	18:04
Kenilworth, Opp Princes Drive		12:17	12:37	12:57	13:17	13:37	13:57	14:17	14:37	14:57	15:17	15:37	15:57	16:17	16:37	16:57	17:22	17:42	18:04
Kenilworth, Adj Tainters Hill		12:18	12:38	12:58	13:18	13:38	13:58	14:18	14:38	14:58	15:18	15:38	15:58	16:18	16:38	16:58	17:23	17:43	18:06
Kenilworth, Adj Manor Road		12:19	12:39	12:59	13:19	13:39	13:59	14:19	14:39	14:59	15:19	15:39	15:59	16:19	16:39	16:59	17:24	17:44	18:07
Kenilworth, Opp Abbey Fields		12:20	12:40	13:00	13:20	13:40	14:00	14:20	14:40	15:00	15:20	15:40	16:00	16:20	16:40	17:00	17:25	17:45	18:08
Kenilworth, Adj Church		12:20	12:40	13:00	13:20	13:40	14:00	14:20	14:40	15:00	15:20	15:40	16:00	16:20	16:40	17:00	17:25	17:45	18:08
<b>Kenilworth, Shops (Stand A)</b>		<b>12:21</b>	<b>12:41</b>	<b>13:01</b>	<b>13:21</b>	<b>13:41</b>	<b>14:01</b>	<b>14:21</b>	<b>14:41</b>	<b>15:01</b>	<b>15:21</b>	<b>15:41</b>	<b>16:01</b>	<b>16:21</b>	<b>16:41</b>	<b>17:01</b>	<b>17:26</b>	<b>17:46</b>	<b>18:09</b>
Kenilworth, Adj Lion		12:22	12:42	13:02	13:22	13:42	14:02	14:22	14:42	15:02	15:22	15:42	16:02	16:22	16:42	17:02	17:27	17:47	18:10
Kenilworth, Adj Clarendon Road		12:22	12:42	13:02	13:22	13:42	14:02	14:22	14:42	15:02	15:22	15:42	16:02	16:22	16:42	17:02	17:27	17:47	18:10
Kenilworth, Adj St Johns Church		12:23	12:43	13:03	13:23	13:43	14:03	14:23	14:43	15:03	15:23	15:43	16:03	16:23	16:43	17:03	17:28	17:48	18:11
Kenilworth, Adj Ferndale Drive		12:23	12:43	13:03	13:23	13:43	14:03	14:23	14:43	15:03	15:23	15:43	16:03	16:23	16:43	17:03	17:28	17:48	18:11
Kenilworth, Opp Chesford Crossroads		12:26	12:46	13:06	13:26	13:46	14:06	14:26	14:46	15:06	15:26	15:46	16:06	16:26	16:46	17:06	17:31	17:51	18:13
Leamington Spa, Opp Ramada Hotel		12:27	12:47	13:07	13:27	13:47	14:07	14:27	14:47	15:07	15:27	15:47	16:07	16:27	16:47	17:07	17:32	17:52	18:14
Leamington Spa, Adj Leamington Rugby Clu		12:29	12:49	13:09	13:29	13:49	14:09	14:29	14:49	15:09	15:29	15:49	16:09	16:29	16:49	17:09	17:34	17:54	18:16
Leamington Spa, Adj Blackdown Crossroads		12:30	12:50	13:10	13:30	13:50	14:10	14:30	14:50	15:10	15:30	15:50	16:10	16:30	16:50	17:10	17:35	17:55	18:17
Leamington Spa, Opp Northumberland Road		12:33	12:53	13:13	13:33	13:53	14:13	14:33	14:53	15:13	15:33	15:53	16:13	16:33	16:53	17:13	17:38	17:58	18:19
Leamington Spa, Opp Woodcote Road		12:33	12:53	13:13	13:33	13:53	14:13	14:33	14:53	15:13	15:33	15:53	16:13	16:33	16:53	17:13	17:38	17:58	18:19
Leamington Spa, Opp Lillington Avenue		12:34	12:54	13:14	13:34	13:54	14:14	14:34	14:54	15:14	15:34	15:54	16:14	16:34	16:54	17:14	17:39	17:59	18:20
Leamington Spa, Nr Trinity Street		12:34	12:54	13:14	13:34	13:54	14:14	14:34	14:54	15:14	15:34	15:54	16:14	16:34	16:54	17:14	17:39	17:59	18:20
<b>Leamington Spa, Upper Parade (Stand J)</b>		<b>12:35</b>	<b>12:55</b>	<b>13:15</b>	<b>13:35</b>	<b>13:55</b>	<b>14:15</b>	<b>14:35</b>	<b>14:55</b>	<b>15:15</b>	<b>15:35</b>	<b>15:55</b>	<b>16:15</b>	<b>16:35</b>	<b>16:55</b>	<b>17:15</b>	<b>17:40</b>	<b>18:00</b>	<b>18:21</b>
Leamington Spa, Adj Regent Hotel		12:37	12:57	13:17	13:37	13:57	14:17	14:37	14:57	15:17	15:37	15:57	16:17	16:37	16:57	17:17	17:42	18:02	18:23

---

Leamington Spa, Adj Parish Church	<del>12:38</del>	<del>12:58</del>	<del>13:18</del>	<del>13:38</del>	<del>13:58</del>	<del>14:18</del>	<del>14:38</del>	<del>14:58</del>	<del>15:18</del>	<del>15:38</del>	<del>15:58</del>	<del>16:18</del>	<del>16:38</del>	<del>16:58</del>	<del>17:18</del>	<del>17:43</del>	<del>18:03</del>	<del>18:24</del>
<b>Leamington Spa, Adj Crown Hotel</b> <i>arr</i>	<b>12:40</b>	<b>13:00</b>	<b>13:20</b>	<b>13:40</b>	<b>14:00</b>	<b>14:20</b>	<b>14:40</b>	<b>15:00</b>	<b>15:20</b>	<b>15:40</b>	<b>16:00</b>	<b>16:20</b>	<b>16:40</b>	<b>17:00</b>	<b>17:20</b>	<b>17:45</b>	<b>18:05</b>	<b>18:26</b>

---

<b>Coventry, Pool Meadow Bus Station (Stand L)</b>	<b>dep</b>	<b>17:40</b>	<b>18:00</b>	<b>18:20</b>	<b>18:45</b>	<b>19:15</b>	<b>19:45</b>	<b>20:15</b>	<b>20:45</b>	<b>21:15</b>	<b>21:45</b>	<b>22:15</b>	<b>22:45</b>	<b>23:15</b>	<b>23:45</b>
Coventry, Ironmonger Square (Stop TS5)		17:42	18:02	18:22	18:46	19:16	19:46	20:16	20:46	21:16	21:46	22:16	22:46	23:16	23:46
Coventry, St Johns Church (Stop CS2)		17:44	18:04	18:24	18:48	19:18	19:48	20:18	20:48	21:18	21:48	22:18	22:48	23:18	23:48
Coventry, Croft Road (Stop VR2)		17:45	18:05	18:25	18:49	19:19	19:49	20:19	20:49	21:19	21:49	22:19	22:49	23:19	23:49
Coventry, Queen Victoria Rd (Stop GR2)		17:46	18:06	18:26	18:50	19:20	19:50	20:20	20:50	21:20	21:50	22:20	22:50	23:20	23:50
<b>Coventry, Coventry Rail Station (Stand WR2)</b>		<b>17:49</b>	<b>18:09</b>	<b>18:29</b>	<b>18:52</b>	<b>19:22</b>	<b>19:52</b>	<b>20:22</b>	<b>20:52</b>	<b>21:22</b>	<b>21:52</b>	<b>22:22</b>	<b>22:52</b>	<b>23:22</b>	<b>23:52</b>
Coventry, Rail Station Bridge (Stop WR6)		17:50	18:10	18:30	18:53	19:23	19:53	20:23	20:53	21:23	21:53	22:23	22:53	23:23	23:53
Earlsdon, opp King Henry VIII School		17:51	18:11	18:31	18:54	19:24	19:54	20:24	20:54	21:24	21:54	22:24	22:54	23:24	23:54
Dalton RD after Spencer Avenue, Earlsdon		17:52	18:12	18:32	18:55	19:25	19:55	20:25	20:55	21:25	21:55	22:25	22:55	23:25	23:55
Earlsdon, opp Huntingdon Rd		17:53	18:13	18:33	18:55	19:25	19:55	20:25	20:55	21:25	21:55	22:25	22:55	23:25	23:55
Earlsdon, opp Mickleton Rd		17:53	18:13	18:33	18:56	19:26	19:56	20:26	20:56	21:26	21:56	22:26	22:56	23:26	23:56
Earlsdon, adj Warwick Avenue		17:54	18:14	18:34	18:57	19:27	19:57	20:27	20:57	21:27	21:57	22:27	22:57	23:27	23:57
<b>Earlsdon, adj Elsie Jones House</b>		<b>17:56</b>	<b>18:16</b>	<b>18:36</b>	<b>18:58</b>	<b>19:28</b>	<b>19:58</b>	<b>20:28</b>	<b>20:58</b>	<b>21:28</b>	<b>21:58</b>	<b>22:28</b>	<b>22:58</b>	<b>23:28</b>	<b>23:58</b>
Earlsdon, adj Highland Road		17:57	18:17	18:37	18:59	19:29	19:59	20:29	20:59	21:29	21:59	22:29	22:59	23:29	23:59
Hearsall Common adjacent Queensland Ave, Chapel Field		17:59	18:19	18:39	19:00	19:30	20:00	20:30	21:00	21:30	22:00	22:30	23:00	23:30	00:00 (ND)
Hearsall Lane after Hearsall Common, Hearsall Commor		18:00	18:20	18:40	19:01	19:31	20:01	20:31	21:01	21:31	22:01	22:31	23:01	23:31	00:01 (ND)
Tile Hill Lane after Hearsall Court, Hearsall Commor		18:02	18:22	18:42	19:02	19:32	20:02	20:32	21:02	21:32	22:02	22:32	23:02	23:32	00:02 (ND)
Hearsall Common, opp Spring Place		18:03	18:23	18:43	19:03	19:33	20:03	20:33	21:03	21:33	22:03	22:33	23:03	23:33	00:03 (ND)
Herald Avenue after Renown Avenue, Whoberley		18:04	18:24	18:44	19:04	19:34	20:04	20:34	21:04	21:34	22:04	22:34	23:04	23:34	00:04 (ND)
Canley, adj Centenary Rd		18:09	18:29	18:49	19:08	19:38	20:08	20:38	21:08	21:38	22:08	22:38	23:08	23:38	00:08 (ND)
Kirby Corner RD after Lynchgate Rd, Cannon Park		18:10	18:30	18:50	19:09	19:39	20:09	20:39	21:09	21:39	22:09	22:39	23:09	23:39	00:09 (ND)
Kirby Corner RD opposite Westwood Campus, Cannon Park		18:12	18:32	18:52	19:10	19:40	20:10	20:40	21:10	21:40	22:10	22:40	23:10	23:40	00:10 (ND)
Kirby Corner RD before Westwood Way, University of Warwick		18:13	18:33	18:53	19:11	19:41	20:11	20:41	21:11	21:41	22:11	22:41	23:11	23:41	00:11 (ND)
University of Warwick, Varsity Pitches (Stop GH1)		18:14	18:34	18:54	19:11	19:41	20:11	20:41	21:11	21:41	22:11	22:41	23:11	23:41	00:11 (ND)
University of Warwick, Scarman Rd (GH3)		18:15	18:35	18:55	19:12	19:42	20:12	20:42	21:12	21:42	22:12	22:42	23:12	23:42	00:12 (ND)
<b>University of Warwick, University Interchange (Stop UW4)</b>		<b>18:16</b>	<b>18:36</b>	<b>18:56</b>	<b>19:13</b>	<b>19:43</b>	<b>20:13</b>	<b>20:43</b>	<b>21:13</b>	<b>21:43</b>	<b>22:13</b>	<b>22:43</b>	<b>23:13</b>	<b>23:43</b>	<b>00:13 (ND)</b>
Gibbet Hill, Gibbet Hill Campus (Stop GH5)		18:18	18:38	18:58	19:15	19:45	20:15	20:45	21:15	21:45	22:15	22:45	23:15	23:45	00:15 (ND)
Gibbet Hill, adj Stoneleigh Rd		18:19	18:39	18:59	19:16	19:46	20:16	20:46	21:16	21:46	22:16	22:46	23:16	23:46	00:16 (ND)
Gibbet Hill, opp Cryfield Grange Rd		18:20	18:40	19:00	19:17	19:47	20:17	20:47	21:17	21:47	22:17	22:47	23:17	23:47	00:17 (ND)
Kenilworth, Adj Woodland Road		18:24	18:44	19:04	19:20	19:50	20:20	20:50	21:20	21:50	22:20	22:50	23:20	23:50	00:20 (ND)
Kenilworth, Opp Princes Drive		18:24	18:44	19:04	19:21	19:51	20:21	20:51	21:21	21:51	22:21	22:51	23:21	23:51	00:21 (ND)
Kenilworth, Adj Tainters Hill		18:26	18:46	19:06	19:22	19:52	20:22	20:52	21:22	21:52	22:22	22:52	23:22	23:52	00:22 (ND)
Kenilworth, Adj Manor Road		18:27	18:47	19:07	19:23	19:53	20:23	20:53	21:23	21:53	22:23	22:53	23:23	23:53	00:23 (ND)
Kenilworth, Opp Abbey Fields		18:28	18:48	19:08	19:24	19:54	20:24	20:54	21:24	21:54	22:24	22:54	23:24	23:54	00:24 (ND)
Kenilworth, Adj Church		18:28	18:48	19:08	19:24	19:54	20:24	20:54	21:24	21:54	22:24	22:54	23:24	23:54	00:24 (ND)
<b>Kenilworth, Shops (Stand A)</b>		<b>18:29</b>	<b>18:49</b>	<b>19:09</b>	<b>19:25</b>	<b>19:55</b>	<b>20:25</b>	<b>20:55</b>	<b>21:25</b>	<b>21:55</b>	<b>22:25</b>	<b>22:55</b>	<b>23:25</b>	<b>23:55</b>	<b>00:25 (ND)</b>
Kenilworth, Adj Lion		18:30	18:50	19:10	19:25	19:55	20:25	20:55	21:25	21:55	22:25	22:55	23:25	23:55	00:25 (ND)
Kenilworth, Adj Clarendon Road		18:30	18:50	19:10	19:26	19:56	20:26	20:56	21:26	21:56	22:26	22:56	23:26	23:56	00:26 (ND)
Kenilworth, Adj St Johns Church		18:31	18:51	19:11	19:26	19:56	20:26	20:56	21:26	21:56	22:26	22:56	23:26	23:56	00:26 (ND)
Kenilworth, Adj Ferndale Drive		18:31	18:51	19:11	19:27	19:57	20:27	20:57	21:27	21:57	22:27	22:57	23:27	23:57	00:27 (ND)
Kenilworth, Opp Chesford Crossroads		18:33	18:53	19:13	19:28	19:58	20:28	20:58	21:28	21:58	22:28	22:58	23:28	23:58	00:28 (ND)
Leamington Spa, Opp Ramada Hotel		18:34	18:54	19:14	19:29	19:59	20:29	20:59	21:29	21:59	22:29	22:59	23:29	23:59	00:29 (ND)
Leamington Spa, Adj Leamington Rugby Cluk		18:36	18:56	19:16	19:30	20:00	20:30	21:00	21:30	22:00	22:30	23:00	23:30	00:00 (ND)	00:30 (ND)
Leamington Spa, Adj Blackdown Crossroads		18:37	18:57	19:17	19:32	20:02	20:32	21:02	21:32	22:02	22:32	23:02	23:32	00:02 (ND)	00:32 (ND)
Leamington Spa, Opp Northumberland Road		18:39	18:59	19:19	19:33	20:03	20:33	21:03	21:33	22:03	22:33	23:03	23:33	00:03 (ND)	00:33 (ND)
Leamington Spa, Opp Woodcote Road		18:39	18:59	19:19	19:34	20:04	20:34	21:04	21:34	22:04	22:34	23:04	23:34	00:04 (ND)	00:34 (ND)
Leamington Spa, Opp Lillington Avenue		18:40	19:00	19:20	19:34	20:04	20:34	21:04	21:34	22:04	22:34	23:04	23:34	00:04 (ND)	00:34 (ND)
Leamington Spa, Nr Trinity Street		18:40	19:00	19:20	19:35	20:05	20:35	21:05	21:35	22:05	22:35	23:05	23:35	00:05 (ND)	00:35 (ND)
<b>Leamington Spa, Upper Parade (Stand J)</b>		<b>18:41</b>	<b>19:01</b>	<b>19:21</b>	<b>19:35</b>	<b>20:05</b>	<b>20:35</b>	<b>21:05</b>	<b>21:35</b>	<b>22:05</b>	<b>22:35</b>	<b>23:05</b>	<b>23:35</b>	<b>00:05 (ND)</b>	<b>00:35 (ND)</b>
Leamington Spa, Adj Regent Hotel		18:43	19:03	19:23	19:36	20:06	20:36	21:06	21:36	22:06	22:36	23:06	23:36	00:06 (ND)	00:36 (ND)



Leamington Spa, Adj War Memorial	18:44	19:04	19:24	19:37	20:07	20:37	21:07	21:37	22:07	22:37	23:07	23:37	00:07 (ND)	00:37 (ND)
Leamington Spa, Adj Parish Church	18:45	19:05	19:25	19:38	20:08	20:38	21:08	21:38	22:08	22:38	23:08	23:38	00:08 (ND)	00:38 (ND)
<b>Leamington Spa, Adj Crown Hotel</b> <i>arr</i>	<b>18:46</b>	<b>19:06</b>	<b>19:26</b>	<b>19:39</b>	<b>20:09</b>	<b>20:39</b>	<b>21:09</b>	<b>21:39</b>	<b>22:09</b>	<b>22:39</b>	<b>23:09</b>	<b>23:39</b>	<b>00:09 (ND)</b>	<b>00:39 (ND)</b>

*Compiled from data for the period Tue 07-Mar-2023 to Mon 13-Mar-2023. Times not in bold are estimated by using the distance between the stops.*

Sundays

Coventry, Pool Meadow Bus Station (Stand L)	dep	08:15	08:45	09:15	09:45	10:15	10:45	11:15	11:45	12:15	12:45	13:15	13:45	14:15	14:45	15:15	15:45	16:15	16:45
Coventry, Ironmonger Square (Stop TS5)		08:17	08:47	09:17	09:47	10:17	10:47	11:17	11:47	12:17	12:47	13:17	13:47	14:17	14:47	15:17	15:47	16:17	16:46
Coventry, St Johns Church (Stop CS2)		08:18	08:48	09:18	09:48	10:18	10:48	11:18	11:48	12:18	12:48	13:18	13:48	14:18	14:48	15:18	15:48	16:18	16:48
Coventry, Croft Road (Stop VR2)		08:19	08:49	09:19	09:49	10:19	10:49	11:19	11:49	12:19	12:49	13:19	13:49	14:19	14:49	15:19	15:49	16:19	16:49
Coventry, Queen Victoria Rd (Stop GR2)		08:21	08:51	09:21	09:51	10:21	10:51	11:21	11:51	12:21	12:51	13:21	13:51	14:21	14:51	15:21	15:51	16:21	16:50
<b>Coventry, Coventry Rail Station (Stand WR2)</b>		<b>08:23</b>	<b>08:53</b>	<b>09:23</b>	<b>09:53</b>	<b>10:23</b>	<b>10:53</b>	<b>11:23</b>	<b>11:53</b>	<b>12:23</b>	<b>12:53</b>	<b>13:23</b>	<b>13:53</b>	<b>14:23</b>	<b>14:53</b>	<b>15:23</b>	<b>15:53</b>	<b>16:23</b>	<b>16:52</b>
Coventry, Rail Station Bridge (Stop WR6)		08:24	08:54	09:24	09:54	10:24	10:54	11:24	11:54	12:24	12:54	13:24	13:54	14:24	14:54	15:24	15:54	16:24	16:53
Earlsdon, opp King Henry VIII School		08:25	08:55	09:25	09:55	10:25	10:55	11:25	11:55	12:25	12:55	13:25	13:55	14:25	14:55	15:25	15:55	16:25	16:54
Dalton RD after Spencer Avenue, Earlsdon		08:26	08:56	09:26	09:56	10:26	10:56	11:26	11:56	12:26	12:56	13:26	13:56	14:26	14:56	15:26	15:56	16:26	16:55
Earlsdon, opp Huntingdon Rd		08:27	08:57	09:27	09:57	10:27	10:57	11:27	11:57	12:27	12:57	13:27	13:57	14:27	14:57	15:27	15:57	16:27	16:55
Earlsdon, opp Mickleton Rd		08:27	08:57	09:27	09:57	10:27	10:57	11:27	11:57	12:27	12:57	13:27	13:57	14:27	14:57	15:27	15:57	16:27	16:56
Earlsdon, adj Warwick Avenue		08:28	08:58	09:28	09:58	10:28	10:58	11:28	11:58	12:28	12:58	13:28	13:58	14:28	14:58	15:28	15:58	16:28	16:57
<b>Earlsdon, adj Elsie Jones House</b>		<b>08:30</b>	<b>09:00</b>	<b>09:30</b>	<b>10:00</b>	<b>10:30</b>	<b>11:00</b>	<b>11:30</b>	<b>12:00</b>	<b>12:30</b>	<b>13:00</b>	<b>13:30</b>	<b>14:00</b>	<b>14:30</b>	<b>15:00</b>	<b>15:30</b>	<b>16:00</b>	<b>16:30</b>	<b>16:58</b>
Earlsdon, adj Highland Road		08:31	09:01	09:31	10:01	10:31	11:01	11:31	12:01	12:31	13:01	13:31	14:01	14:31	15:01	15:31	16:01	16:31	16:59
Hearsall Common adjacent Queensland Ave, Chapel Field		08:32	09:02	09:32	10:02	10:32	11:02	11:32	12:02	12:32	13:02	13:32	14:02	14:32	15:02	15:32	16:02	16:32	17:00
Hearsall Lane after Hearsall Common, Hearsall Commor		08:34	09:04	09:34	10:04	10:34	11:04	11:34	12:04	12:34	13:04	13:34	14:04	14:34	15:04	15:34	16:04	16:34	17:01
Tile Hill Lane after Hearsall Court, Hearsall Commor		08:35	09:05	09:35	10:05	10:35	11:05	11:35	12:05	12:35	13:05	13:35	14:05	14:35	15:05	15:35	16:05	16:35	17:02
Hearsall Common, opp Spring Place		08:36	09:06	09:36	10:06	10:36	11:06	11:36	12:06	12:36	13:06	13:36	14:06	14:36	15:06	15:36	16:06	16:36	17:03
Herald Avenue after Renown Avenue, Whoberley		08:37	09:07	09:37	10:07	10:37	11:07	11:37	12:07	12:37	13:07	13:37	14:07	14:37	15:07	15:37	16:07	16:37	17:04
Canley, adj Centenary Rd		08:41	09:11	09:41	10:11	10:41	11:11	11:41	12:11	12:41	13:11	13:41	14:11	14:41	15:11	15:41	16:11	16:41	17:08
Kirby Corner RD after Lynchgate Rd, Cannon Park		08:43	09:13	09:43	10:13	10:43	11:13	11:43	12:13	12:43	13:13	13:43	14:13	14:43	15:13	15:43	16:13	16:43	17:09
Kirby Corner RD opposite Westwood Campus, Cannon Park		08:44	09:14	09:44	10:14	10:44	11:14	11:44	12:14	12:44	13:14	13:44	14:14	14:44	15:14	15:44	16:14	16:44	17:10
Kirby Corner RD before Westwood Way, University of Warwick		08:45	09:15	09:45	10:15	10:45	11:15	11:45	12:15	12:45	13:15	13:45	14:15	14:45	15:15	15:45	16:15	16:45	17:11
University of Warwick, Varsity Pitches (Stop GH1)		08:46	09:16	09:46	10:16	10:46	11:16	11:46	12:16	12:46	13:16	13:46	14:16	14:46	15:16	15:46	16:16	16:46	17:11
University of Warwick, Scarman Rd (GH3)		08:47	09:17	09:47	10:17	10:47	11:17	11:47	12:17	12:47	13:17	13:47	14:17	14:47	15:17	15:47	16:17	16:47	17:12
<b>University of Warwick, University Interchange (Stop UW4)</b>		<b>08:48</b>	<b>09:18</b>	<b>09:48</b>	<b>10:18</b>	<b>10:48</b>	<b>11:18</b>	<b>11:48</b>	<b>12:18</b>	<b>12:48</b>	<b>13:18</b>	<b>13:48</b>	<b>14:18</b>	<b>14:48</b>	<b>15:18</b>	<b>15:48</b>	<b>16:18</b>	<b>16:48</b>	<b>17:13</b>
Gibbet Hill, Gibbet Hill Campus (Stop GH5)		08:50	09:20	09:50	10:20	10:50	11:20	11:50	12:20	12:50	13:20	13:50	14:20	14:50	15:20	15:50	16:20	16:50	17:15
Gibbet Hill, adj Stoneleigh Rd		08:51	09:21	09:51	10:21	10:51	11:21	11:51	12:21	12:51	13:21	13:51	14:21	14:51	15:21	15:51	16:21	16:51	17:16
Gibbet Hill, opp Cryfield Grange Rd		08:52	09:22	09:52	10:22	10:52	11:22	11:52	12:22	12:52	13:22	13:52	14:22	14:52	15:22	15:52	16:22	16:52	17:17
Kenilworth, Adj Woodland Road		08:54	09:24	09:54	10:24	10:54	11:24	11:54	12:24	12:54	13:24	13:54	14:24	14:54	15:24	15:54	16:24	16:54	17:20
Kenilworth, Opp Princes Drive		08:55	09:25	09:55	10:25	10:55	11:25	11:55	12:25	12:55	13:25	13:55	14:25	14:55	15:25	15:55	16:25	16:55	17:21
Kenilworth, Adj Tainters Hill		08:56	09:26	09:56	10:26	10:56	11:26	11:56	12:26	12:56	13:26	13:56	14:26	14:56	15:26	15:56	16:26	16:56	17:22
Kenilworth, Adj Manor Road		08:57	09:27	09:57	10:27	10:57	11:27	11:57	12:27	12:57	13:27	13:57	14:27	14:57	15:27	15:57	16:27	16:57	17:23
Kenilworth, Opp Abbey Fields		08:58	09:28	09:58	10:28	10:58	11:28	11:58	12:28	12:58	13:28	13:58	14:28	14:58	15:28	15:58	16:28	16:58	17:24
Kenilworth, Adj Church		08:58	09:28	09:58	10:28	10:58	11:28	11:58	12:28	12:58	13:28	13:58	14:28	14:58	15:28	15:58	16:28	16:58	17:24
<b>Kenilworth, Shops (Stand A)</b>		<b>08:59</b>	<b>09:29</b>	<b>09:59</b>	<b>10:29</b>	<b>10:59</b>	<b>11:29</b>	<b>11:59</b>	<b>12:29</b>	<b>12:59</b>	<b>13:29</b>	<b>13:59</b>	<b>14:29</b>	<b>14:59</b>	<b>15:29</b>	<b>15:59</b>	<b>16:29</b>	<b>16:59</b>	<b>17:25</b>
Kenilworth, Adj Lion		09:00	09:30	10:00	10:30	11:00	11:30	12:00	12:30	13:00	13:30	14:00	14:30	15:00	15:30	16:00	16:30	17:00	17:25
Kenilworth, Adj Clarendon Road		09:00	09:30	10:00	10:30	11:00	11:30	12:00	12:30	13:00	13:30	14:00	14:30	15:00	15:30	16:00	16:30	17:00	17:26
Kenilworth, Adj St Johns Church		09:01	09:31	10:01	10:31	11:01	11:31	12:01	12:31	13:01	13:31	14:01	14:31	15:01	15:31	16:01	16:31	17:01	17:26
Kenilworth, Adj Ferndale Drive		09:01	09:31	10:01	10:31	11:01	11:31	12:01	12:31	13:01	13:31	14:01	14:31	15:01	15:31	16:01	16:31	17:01	17:27
Kenilworth, Opp Chesford Crossroads		09:04	09:34	10:04	10:34	11:04	11:34	12:04	12:34	13:04	13:34	14:04	14:34	15:04	15:34	16:04	16:34	17:04	17:28
Leamington Spa, Opp Ramada Hotel		09:04	09:34	10:04	10:34	11:04	11:34	12:04	12:34	13:04	13:34	14:04	14:34	15:04	15:34	16:04	16:34	17:04	17:29
Leamington Spa, Adj Leamington Rugby Club		09:06	09:36	10:06	10:36	11:06	11:36	12:06	12:36	13:06	13:36	14:06	14:36	15:06	15:36	16:06	16:36	17:06	17:30
Leamington Spa, Adj Blackdown Crossroads		09:08	09:38	10:08	10:38	11:08	11:38	12:08	12:38	13:08	13:38	14:08	14:38	15:08	15:38	16:08	16:38	17:08	17:32
Leamington Spa, Opp Northumberland Road		09:10	09:40	10:10	10:40	11:10	11:40	12:10	12:40	13:10	13:40	14:10	14:40	15:10	15:40	16:10	16:40	17:10	17:33

Leamington Spa, Opp Lillington Avenue	<del>09:10</del>	<del>09:40</del>	<del>10:10</del>	<del>10:40</del>	<del>11:10</del>	<del>11:40</del>	<del>12:10</del>	<del>12:40</del>	<del>13:10</del>	<del>13:40</del>	<del>14:10</del>	<del>14:40</del>	<del>15:10</del>	<del>15:40</del>	<del>16:10</del>	<del>16:40</del>	<del>17:10</del>	<del>17:34</del>
Leamington Spa, Nr Trinity Street	09:11	09:41	10:11	10:41	11:11	11:41	12:11	12:41	13:11	13:41	14:11	14:41	15:11	15:41	16:11	16:41	17:11	17:35
<b>Leamington Spa, Upper Parade (Stand J)</b>	<b>09:12</b>	<b>09:42</b>	<b>10:12</b>	<b>10:42</b>	<b>11:12</b>	<b>11:42</b>	<b>12:12</b>	<b>12:42</b>	<b>13:12</b>	<b>13:42</b>	<b>14:12</b>	<b>14:42</b>	<b>15:12</b>	<b>15:42</b>	<b>16:12</b>	<b>16:42</b>	<b>17:12</b>	<b>17:35</b>
Leamington Spa, Adj Regent Hotel	09:14	09:44	10:14	10:44	11:14	11:44	12:14	12:44	13:14	13:44	14:14	14:44	15:14	15:44	16:14	16:44	17:14	17:36
Leamington Spa, Adj War Memorial	09:15	09:45	10:15	10:45	11:15	11:45	12:15	12:45	13:15	13:45	14:15	14:45	15:15	15:45	16:15	16:45	17:15	17:37
Leamington Spa, Adj Parish Church	09:16	09:46	10:16	10:46	11:16	11:46	12:16	12:46	13:16	13:46	14:16	14:46	15:16	15:46	16:16	16:46	17:16	17:38
<b>Leamington Spa, Adj Crown Hotel</b> <i>arr</i>	<b>09:17</b>	<b>09:47</b>	<b>10:17</b>	<b>10:47</b>	<b>11:17</b>	<b>11:47</b>	<b>12:17</b>	<b>12:47</b>	<b>13:17</b>	<b>13:47</b>	<b>14:17</b>	<b>14:47</b>	<b>15:17</b>	<b>15:47</b>	<b>16:17</b>	<b>16:47</b>	<b>17:17</b>	<b>17:39</b>

<b>Coventry, Pool Meadow Bus Station (Stand L)</b>	<b>dep</b>	<b>17:15</b>	<b>17:45</b>	<b>18:15</b>	<b>18:45</b>	<b>19:15</b>	<b>19:45</b>	<b>20:15</b>	<b>20:45</b>	<b>21:15</b>	<b>21:45</b>	<b>22:15</b>	<b>22:45</b>	<b>23:15</b>
Coventry, Ironmonger Square (Stop TSS)		17:16	17:46	18:16	18:46	19:16	19:46	20:16	20:46	21:16	21:46	22:16	22:46	23:16
Coventry, St Johns Church (Stop CS2)		17:18	17:48	18:18	18:48	19:18	19:48	20:18	20:48	21:18	21:48	22:18	22:48	23:18
Coventry, Croft Road (Stop VR2)		17:19	17:49	18:19	18:49	19:19	19:49	20:19	20:49	21:19	21:49	22:19	22:49	23:19
Coventry, Queen Victoria Rd (Stop GR2)		17:20	17:50	18:20	18:50	19:20	19:50	20:20	20:50	21:20	21:50	22:20	22:50	23:20
<b>Coventry, Coventry Rail Station (Stand WR2)</b>		<b>17:22</b>	<b>17:52</b>	<b>18:22</b>	<b>18:52</b>	<b>19:22</b>	<b>19:52</b>	<b>20:22</b>	<b>20:52</b>	<b>21:22</b>	<b>21:52</b>	<b>22:22</b>	<b>22:52</b>	<b>23:22</b>
Coventry, Rail Station Bridge (Stop WR6)		17:23	17:53	18:23	18:53	19:23	19:53	20:23	20:53	21:23	21:53	22:23	22:53	23:23
Earlsdon, opp King Henry VIII School		17:24	17:54	18:24	18:54	19:24	19:54	20:24	20:54	21:24	21:54	22:24	22:54	23:24
Dalton RD after Spencer Avenue, Earlsdon		17:25	17:55	18:25	18:55	19:25	19:55	20:25	20:55	21:25	21:55	22:25	22:55	23:25
Earlsdon, opp Huntingdon Rd		17:25	17:55	18:25	18:55	19:25	19:55	20:25	20:55	21:25	21:55	22:25	22:55	23:25
Earlsdon, opp Mickleton Rd		17:26	17:56	18:26	18:56	19:26	19:56	20:26	20:56	21:26	21:56	22:26	22:56	23:26
Earlsdon, adj Warwick Avenue		17:27	17:57	18:27	18:57	19:27	19:57	20:27	20:57	21:27	21:57	22:27	22:57	23:27
<b>Earlsdon, adj Elsie Jones House</b>		<b>17:28</b>	<b>17:58</b>	<b>18:28</b>	<b>18:58</b>	<b>19:28</b>	<b>19:58</b>	<b>20:28</b>	<b>20:58</b>	<b>21:28</b>	<b>21:58</b>	<b>22:28</b>	<b>22:58</b>	<b>23:28</b>
Earlsdon, adj Highland Road		17:29	17:59	18:29	18:59	19:29	19:59	20:29	20:59	21:29	21:59	22:29	22:59	23:29
Hearsall Common adjacent Queensland Ave, Chapel Field		17:30	18:00	18:30	19:00	19:30	20:00	20:30	21:00	21:30	22:00	22:30	23:00	23:30
Hearsall Lane after Hearsall Common, Hearsall Commor		17:31	18:01	18:31	19:01	19:31	20:01	20:31	21:01	21:31	22:01	22:31	23:01	23:31
Tile Hill Lane after Hearsall Court, Hearsall Commor		17:32	18:02	18:32	19:02	19:32	20:02	20:32	21:02	21:32	22:02	22:32	23:02	23:32
Hearsall Common, opp Spring Place		17:33	18:03	18:33	19:03	19:33	20:03	20:33	21:03	21:33	22:03	22:33	23:03	23:32
Herald Avenue after Renown Avenue, Whoberley		17:34	18:04	18:34	19:04	19:34	20:04	20:34	21:04	21:34	22:04	22:34	23:04	23:33
Canley, adj Centenary Rd		17:38	18:08	18:38	19:08	19:38	20:08	20:38	21:08	21:38	22:08	22:38	23:08	23:36
Kirby Corner RD after Lynchgate Rd, Cannon Park		17:39	18:09	18:39	19:09	19:39	20:09	20:39	21:09	21:39	22:09	22:39	23:09	23:37
Kirby Corner RD opposite Westwood Campus, Cannon Park		17:40	18:10	18:40	19:10	19:40	20:10	20:40	21:10	21:40	22:10	22:40	23:10	23:38
Kirby Corner RD before Westwood Way, University of Warwick		17:41	18:11	18:41	19:11	19:41	20:11	20:41	21:11	21:41	22:11	22:41	23:11	23:39
University of Warwick, Varsity Pitches (Stop GH1)		17:41	18:11	18:41	19:11	19:41	20:11	20:41	21:11	21:41	22:11	22:41	23:11	23:39
University of Warwick, Scarman Rd (GH3)		17:42	18:12	18:42	19:12	19:42	20:12	20:42	21:12	21:42	22:12	22:42	23:12	23:40
<b>University of Warwick, University Interchange (Stop UW4)</b>		<b>17:43</b>	<b>18:13</b>	<b>18:43</b>	<b>19:13</b>	<b>19:43</b>	<b>20:13</b>	<b>20:43</b>	<b>21:13</b>	<b>21:43</b>	<b>22:13</b>	<b>22:43</b>	<b>23:13</b>	<b>23:41</b>
Gibbet Hill, Gibbet Hill Campus (Stop GH5)		17:45	18:15	18:45	19:15	19:45	20:15	20:45	21:15	21:45	22:15	22:45	23:15	
Gibbet Hill, adj Stoneleigh Rd		17:46	18:16	18:46	19:16	19:46	20:16	20:46	21:16	21:46	22:16	22:46	23:16	
Gibbet Hill, opp Cryfield Grange Rd		17:47	18:17	18:47	19:17	19:47	20:17	20:47	21:17	21:47	22:17	22:47	23:17	
Kenilworth, Adj Woodland Road		17:50	18:20	18:50	19:20	19:50	20:20	20:50	21:20	21:50	22:20	22:50	23:20	
Kenilworth, Opp Princes Drive		17:51	18:21	18:51	19:21	19:51	20:21	20:51	21:21	21:51	22:21	22:51	23:21	
Kenilworth, Adj Tainters Hill		17:52	18:22	18:52	19:22	19:52	20:22	20:52	21:22	21:52	22:22	22:52	23:22	
Kenilworth, Adj Manor Road		17:53	18:23	18:53	19:23	19:53	20:23	20:53	21:23	21:53	22:23	22:53	23:23	
Kenilworth, Opp Abbey Fields		17:54	18:24	18:54	19:24	19:54	20:24	20:54	21:24	21:54	22:24	22:54	23:24	
Kenilworth, Adj Church		17:54	18:24	18:54	19:24	19:54	20:24	20:54	21:24	21:54	22:24	22:54	23:24	
<b>Kenilworth, Shops (Stand A)</b>		<b>17:55</b>	<b>18:25</b>	<b>18:55</b>	<b>19:25</b>	<b>19:55</b>	<b>20:25</b>	<b>20:55</b>	<b>21:25</b>	<b>21:55</b>	<b>22:25</b>	<b>22:55</b>	<b>23:25</b>	
Kenilworth, Adj Lion		17:55	18:25	18:55	19:25	19:55	20:25	20:55	21:25	21:55	22:25	22:55	23:25	
Kenilworth, Adj Clarendon Road		17:56	18:26	18:56	19:26	19:56	20:26	20:56	21:26	21:56	22:26	22:56	23:26	
Kenilworth, Adj St Johns Church		17:56	18:26	18:56	19:26	19:56	20:26	20:56	21:26	21:56	22:26	22:56	23:26	
Kenilworth, Adj Ferndale Drive		17:57	18:27	18:57	19:27	19:57	20:27	20:57	21:27	21:57	22:27	22:57	23:27	
Kenilworth, Opp Chesford Crossroads		17:58	18:28	18:58	19:28	19:58	20:28	20:58	21:28	21:58	22:28	22:58	23:28	
Leamington Spa, Opp Ramada Hotel		17:59	18:29	18:59	19:29	19:59	20:29	20:59	21:29	21:59	22:29	22:59	23:29	
Leamington Spa, Adj Leamington Rugby Club		18:00	18:30	19:00	19:30	20:00	20:30	21:00	21:30	22:00	22:30	23:00	23:30	
Leamington Spa, Adj Blackdown Crossroads		18:02	18:32	19:02	19:32	20:02	20:32	21:02	21:32	22:02	22:32	23:02	23:32	
Leamington Spa, Opp Northumberland Road		18:03	18:33	19:03	19:33	20:03	20:33	21:03	21:33	22:03	22:33	23:03	23:33	
Leamington Spa, Opp Woodcote Road		18:04	18:34	19:04	19:34	20:04	20:34	21:04	21:34	22:04	22:34	23:04	23:34	
Leamington Spa, Opp Lillington Avenue		18:04	18:34	19:04	19:34	20:04	20:34	21:04	21:34	22:04	22:34	23:04	23:34	
Leamington Spa, Nr Trinity Street		18:05	18:35	19:05	19:35	20:05	20:35	21:05	21:35	22:05	22:35	23:05	23:35	
<b>Leamington Spa, Upper Parade (Stand J)</b>		<b>18:05</b>	<b>18:35</b>	<b>19:05</b>	<b>19:35</b>	<b>20:05</b>	<b>20:35</b>	<b>21:05</b>	<b>21:35</b>	<b>22:05</b>	<b>22:35</b>	<b>23:05</b>	<b>23:35</b>	
Leamington Spa, Adj Regent Hotel		18:06	18:36	19:06	19:36	20:06	20:36	21:06	21:36	22:06	22:36	23:06	23:36	

Leamington Spa, Adj Parish Church	<del>18:07</del>	<del>18:37</del>	<del>19:07</del>	<del>19:37</del>	<del>20:07</del>	<del>20:37</del>	<del>21:07</del>	<del>21:37</del>	<del>22:07</del>	<del>22:37</del>	<del>23:07</del>	<del>23:37</del>
<b>Leamington Spa, Adj Crown Hotel</b> <i>arr</i>	<b>18:09</b>	<b>18:39</b>	<b>19:09</b>	<b>19:39</b>	<b>20:09</b>	<b>20:39</b>	<b>21:09</b>	<b>21:39</b>	<b>22:09</b>	<b>22:39</b>	<b>23:09</b>	<b>23:39</b>

*Compiled from data for the period Tue 07-Mar-2023 to Mon 13-Mar-2023. Times not in bold are estimated by using the distance between the stops.*

## Mondays to Fridays

<b>Tile Hill South, adj Trevor Close</b>	<b>dep</b>	<b>09:43</b>	<b>10:43</b>	<b>12:43</b>	<b>14:43</b>	
Station Ave after Rex Close, Tile Hill South	09:43	10:43	12:43	14:43		
Cromwell Lane after Tile Hill Rail Station, Tile Hill South	09:44	10:44	12:44	14:44		
Tile Hill South, adj Charter Avenue	09:44	10:44	12:44	14:44		
Tile Hill South, adj Westwood Heath Rd	09:45	10:45	12:45	14:45		
<b>Cromwell Lane opposite Peeping Tom, Tile Hill South</b>	<b>09:46</b>	<b>10:46</b>	<b>12:46</b>	<b>14:46</b>		
Cromwell Lane adjacent Water Tower, Tile Hill South	09:47	10:47	12:47	14:47		
Burton Green, Opp Cromwell Lane	09:48	10:48	12:48	14:48		
Burton Green, Adj Bus Shelter	09:52	10:52	12:52	14:52		
Burton Green, Adj Red Lane	09:53	10:53	12:53	14:53		
<b>Kenilworth, Adj Rose Croft</b>	<b>09:55</b>	<b>10:55</b>	<b>12:55</b>	<b>14:55</b>	<b>16:25</b>	
Kenilworth, Nr De Montfort Road	09:57	10:57	12:57	14:57	16:31	
Kenilworth, Adj Malthouse Lane	09:57	10:57	12:57	14:57	16:32	
Kenilworth, Opp Abbey Fields	10:00	11:00	13:00	15:00	16:40	
Kenilworth, Adj Church	10:01	11:01	13:01	15:01	16:44	
<b>Kenilworth, Shops (Stand B)</b>	<b>10:03</b>	<b>11:03</b>	<b>13:03</b>	<b>15:03</b>	<b>16:48</b>	
Kenilworth, Adj Lion	10:04	11:04	13:04	15:04	16:49	
Kenilworth, Adj Warwick Road	10:04	11:04	13:04	15:04	16:49	
Kenilworth, Opp Offa Drive	10:06	11:06	13:06	15:06	16:51	
Kenilworth, Nr Whitemoor Road	10:08	11:08	13:08	15:08	16:53	
Kenilworth, Adj The Gardens	10:10	11:10	13:10	15:10	16:55	
Kenilworth, Adj Moseley Road	10:11	11:11	13:11	15:11	16:56	
Kenilworth, Adj Mayfield Drive	10:14	11:14	13:14	15:14	16:59	
Kenilworth, Opp Arlidge Crescent	10:14	11:14	13:14	15:14	16:59	
Kenilworth, Opp Cornhill Grove	10:15	11:15	13:15	15:15	17:00	
Kenilworth, Nr Leyes Lane	10:15	11:15	13:15	15:15	17:00	
Kenilworth, Adj Saville Grove	10:16	11:16	13:16	15:16	17:01	
Kenilworth, Opp Framlingham Grove	10:16	11:16	13:16	15:16	17:01	
Kenilworth, Adj Allitt Grove	10:17	11:17	13:17	15:17	17:02	
<b>Kenilworth, Nr Adcock Drive</b>	<b>10:18</b>	<b>11:18</b>	<b>13:18</b>	<b>15:18</b>	<b>17:03</b>	
Kenilworth, Adj Forge Road	10:19	11:19	13:19	15:19	17:04	
Kenilworth, Opp Watling Road	10:19	11:19	13:19	15:19	17:04	
<b>Stoneleigh, Adj Stoneleigh Close</b>	<b>10:26</b>	<b>11:26</b>	<b>13:26</b>	<b>15:26</b>	<b>17:11</b>	
<b>Stoneleigh, Adj N.A.C. Main Entrance</b>	<b>10:30</b>	<b>11:30</b>	<b>13:30</b>	<b>15:30</b>	<b>17:15</b>	
<b>Bubbenhall, Opp Three Horseshoes</b>	<b>10:40</b>	<b>11:40</b>	<b>13:40</b>	<b>15:40</b>	<b>17:25</b>	
Baginton, Adj Church Road	10:47	11:47	13:47	15:47	17:32	
Baginton, Adj Baginton Stores	10:48	11:48	13:48	15:48	17:33	
<b>Baginton, Adj Holly Walk</b>	<b>10:49</b>	<b>11:49</b>	<b>13:49</b>	<b>15:49</b>	<b>17:34</b>	
Baginton, Opp Old Mill	10:51	11:51	13:51	15:51	17:36	

Mill Hill before Howes Lane, Finham	10:52	11:52	13:52	15:52	17:37
<b>Brentwood Avenue opposite Alfriston Rd, Finhar</b>	<b>10:53</b>	<b>11:53</b>	<b>13:53</b>	<b>15:53</b>	<b>17:38</b>
Finham, adj St Martins Rd	10:54	11:54	13:54	15:54	17:39
Finham, opp The Graylands	10:55	11:55	13:55	15:55	17:40
Finham, opp Stonebridge Highway	10:55	11:55	13:55	15:55	17:41
Leamington RD after Thirsk Road, Stivichall	10:56	11:56	13:56	15:56	17:41
Stivichall, nr Baginton Rd	10:57	11:57	13:57	15:57	17:42
Stivichall, nr St James Church	10:59	11:59	13:59	15:59	17:44
Stivichall, adj Armorial Rd	10:59	11:59	13:59	15:59	17:44
Stivichall, adj War Memorial Park	11:00	12:00	14:00	16:00	17:45
Earlsdon, adj Top Green Park	11:01	12:01	14:01	16:01	17:46
<b>Coventry, Rail Station Bridge (Stop WR5)</b>	<b>11:02</b>	<b>12:02</b>	<b>14:02</b>	<b>16:02</b>	<b>17:47</b>
Coventry, Quadrant (Stop BY2)	11:05	12:05	14:05	16:05	17:50
Coventry, Magistrates Court (Stop LP1)	11:06	12:06	14:06	16:06	17:51
Coventry, Herbert Gallery (Stop ES1)	11:07	12:07	14:07	16:07	17:52
Coventry, Starley Gardens (Stop CU5)	11:08	12:08	14:08	16:08	17:53
Coventry, Code (Stop FX1)	11:09	12:09	14:09	16:09	17:54
<b>Coventry, Pool Meadow Bus Station (Stand F) arr</b>	<b>11:10</b>	<b>12:10</b>	<b>14:10</b>	<b>16:10</b>	<b>17:55</b>

Compiled from data for the period Tue 07-Mar-2023 to Mon 13-Mar-2023. Times not in bold are estimated by using the distance between the stops.

## Saturdays

<b>Tile Hill South, adj Trevor Close</b>	<b>dep</b>	<b>09:43</b>	<b>10:43</b>	<b>12:43</b>	<b>14:43</b>
Station Ave after Rex Close, Tile Hill South	09:43	10:43	12:43	14:43	
Cromwell Lane after Tile Hill Rail Station, Tile Hill South	09:44	10:44	12:44	14:44	
Tile Hill South, adj Charter Avenue	09:44	10:44	12:44	14:44	
Tile Hill South, adj Westwood Heath Rd	09:45	10:45	12:45	14:45	
<b>Cromwell Lane opposite Peeping Tom, Tile Hill South</b>	<b>09:46</b>	<b>10:46</b>	<b>12:46</b>	<b>14:46</b>	
Cromwell Lane adjacent Water Tower, Tile Hill South	09:47	10:47	12:47	14:47	
Burton Green, Opp Cromwell Lane	09:48	10:48	12:48	14:48	
Burton Green, Adj Bus Shelter	09:52	10:52	12:52	14:52	
Burton Green, Adj Red Lane	09:53	10:53	12:53	14:53	
<b>Kenilworth, Adj Rose Croft</b>	<b>09:55</b>	<b>10:55</b>	<b>12:55</b>	<b>14:55</b>	<b>16:25</b>
Kenilworth, Nr De Montfort Road	09:57	10:57	12:57	14:57	16:31
Kenilworth, Adj Malthouse Lane	09:57	10:57	12:57	14:57	16:32
Kenilworth, Opp Abbey Fields	10:00	11:00	13:00	15:00	16:40
Kenilworth, Adj Church	10:01	11:01	13:01	15:01	16:44
<b>Kenilworth, Shops (Stand B)</b>	<b>10:03</b>	<b>11:03</b>	<b>13:03</b>	<b>15:03</b>	<b>16:48</b>
Kenilworth, Adj Lion	10:04	11:04	13:04	15:04	16:49
Kenilworth, Adj Warwick Road	10:04	11:04	13:04	15:04	16:49
Kenilworth, Opp Offa Drive	10:06	11:06	13:06	15:06	16:51
Kenilworth, Nr Whitemoor Road	10:08	11:08	13:08	15:08	16:53
Kenilworth, Adj The Gardens	10:10	11:10	13:10	15:10	16:55
Kenilworth, Adj Moseley Road	10:11	11:11	13:11	15:11	16:56
Kenilworth, Adj Mayfield Drive	10:14	11:14	13:14	15:14	16:59
Kenilworth, Opp Arlidge Crescent	10:14	11:14	13:14	15:14	16:59
Kenilworth, Opp Cornhill Grove	10:15	11:15	13:15	15:15	17:00
Kenilworth, Nr Leyes Lane	10:15	11:15	13:15	15:15	17:00
Kenilworth, Adj Saville Grove	10:16	11:16	13:16	15:16	17:01
Kenilworth, Opp Framlingham Grove	10:16	11:16	13:16	15:16	17:01
Kenilworth, Adj Allitt Grove	10:17	11:17	13:17	15:17	17:02
<b>Kenilworth, Nr Adcock Drive</b>	<b>10:18</b>	<b>11:18</b>	<b>13:18</b>	<b>15:18</b>	<b>17:03</b>
Kenilworth, Adj Forge Road	10:19	11:19	13:19	15:19	17:04
Kenilworth, Opp Watling Road	10:19	11:19	13:19	15:19	17:04
<b>Stoneleigh, Adj Stoneleigh Close</b>	<b>10:26</b>	<b>11:26</b>	<b>13:26</b>	<b>15:26</b>	<b>17:11</b>
<b>Stoneleigh, Adj N.A.C. Main Entrance</b>	<b>10:30</b>	<b>11:30</b>	<b>13:30</b>	<b>15:30</b>	<b>17:15</b>
<b>Bubbenhall, Opp Three Horseshoes</b>	<b>10:40</b>	<b>11:40</b>	<b>13:40</b>	<b>15:40</b>	<b>17:25</b>
Baginton, Adj Church Road	10:47	11:47	13:47	15:47	17:32
Baginton, Adj Baginton Stores	10:48	11:48	13:48	15:48	17:33
<b>Baginton, Adj Holly Walk</b>	<b>10:49</b>	<b>11:49</b>	<b>13:49</b>	<b>15:49</b>	<b>17:34</b>
Baginton, Opp Old Mill	10:51	11:51	13:51	15:51	17:36



Mill Hill before Howes Lane, Finham	10:52	11:52	13:52	15:52	17:37
<b>Brentwood Avenue opposite Alfriston Rd, Finhar</b>	<b>10:53</b>	<b>11:53</b>	<b>13:53</b>	<b>15:53</b>	<b>17:38</b>
Finham, adj St Martins Rd	10:54	11:54	13:54	15:54	17:39
Finham, opp The Graylands	10:55	11:55	13:55	15:55	17:40
Finham, opp Stonebridge Highway	10:55	11:55	13:55	15:55	17:41
Leamington RD after Thirsk Road, Stivichall	10:56	11:56	13:56	15:56	17:41
Stivichall, nr Baginton Rd	10:57	11:57	13:57	15:57	17:42
Stivichall, nr St James Church	10:59	11:59	13:59	15:59	17:44
Stivichall, adj Armorial Rd	10:59	11:59	13:59	15:59	17:44
Stivichall, adj War Memorial Park	11:00	12:00	14:00	16:00	17:45
Earlsdon, adj Top Green Park	11:01	12:01	14:01	16:01	17:46
<b>Coventry, Rail Station Bridge (Stop WR5)</b>	<b>11:02</b>	<b>12:02</b>	<b>14:02</b>	<b>16:02</b>	<b>17:47</b>
Coventry, Quadrant (Stop BY2)	11:05	12:05	14:05	16:05	17:50
Coventry, Magistrates Court (Stop LP1)	11:06	12:06	14:06	16:06	17:51
Coventry, Herbert Gallery (Stop ES1)	11:07	12:07	14:07	16:07	17:52
Coventry, Starley Gardens (Stop CU5)	11:08	12:08	14:08	16:08	17:53
Coventry, Code (Stop FX1)	11:09	12:09	14:09	16:09	17:54
<b>Coventry, Pool Meadow Bus Station (Stand F) <i>arr</i></b>	<b>11:10</b>	<b>12:10</b>	<b>14:10</b>	<b>16:10</b>	<b>17:55</b>

*Compiled from data for the period Tue 07-Mar-2023 to Mon 13-Mar-2023. Times not in bold are estimated by using the distance between the stops.*

## Mondays to Fridays

<b>Coventry, Pool Meadow Bus Station (Stand F)</b>	<b>dep</b>	<b>08:05</b>	<b>09:05</b>	<b>11:05</b>	<b>13:05</b>	<b>15:05</b>
Coventry, Starley Gardens (Stop CU3)	08:07	09:07	11:07	13:07	15:07	
Coventry, Earl St (Stop MP1)	08:08	09:08	11:08	13:08	15:08	
Coventry, Little Park St (Stop SJ1)	08:09	09:09	11:09	13:09	15:09	
Coventry, Quadrant (Stop BY5)	08:10	09:10	11:10	13:10	15:10	
<b>Coventry, Rail Station Bridge (Stop WR6)</b>	<b>08:13</b>	<b>09:13</b>	<b>11:13</b>	<b>13:13</b>	<b>15:13</b>	
Earlsdon, opp Top Green Park	08:14	09:14	11:14	13:14	15:14	
Stivichall, opp War Memorial Park	08:15	09:15	11:15	13:15	15:15	
Stivichall, opp Armorial Rd	08:16	09:16	11:16	13:16	15:16	
Leamington RD before St James Church, Stivichal	08:17	09:17	11:17	13:17	15:17	
Leamington RD after Baginton Rd, Stivichal	08:18	09:18	11:18	13:18	15:18	
Leamington RD before Thirsk Road, Stivichal	08:19	09:19	11:19	13:19	15:19	
Finham, adj Stonebridge Highway	08:20	09:20	11:20	13:20	15:20	
Finham, adj The Graylands	08:21	09:21	11:21	13:21	15:21	
Hadleigh RD opposite St Martins Rd, Finhar	08:21	09:21	11:21	13:21	15:21	
<b>Brentwood Avenue before Alfriston Rd, Finhar</b>	<b>08:22</b>	<b>09:22</b>	<b>11:22</b>	<b>13:22</b>	<b>15:22</b>	
Mill Hill after Howes Lane, Finham	08:23	09:23	11:23	13:23	15:23	
Baginton, Adj Old Mill	08:24	09:24	11:24	13:24	15:24	
Baginton, Opp Kimberley Road	08:27	09:27	11:27	13:27	15:27	
Baginton, Adj Oak Close	08:27	09:27	11:27	13:27	15:27	
<b>Bubbenhall, Adj Three Horseshoes</b>	<b>08:35</b>	<b>09:35</b>	<b>11:35</b>	<b>13:35</b>	<b>15:35</b>	
<b>Stoneleigh, Adj N.A.C. Main Entrance</b>	<b>08:48</b>	<b>09:45</b>	<b>11:45</b>	<b>13:45</b>	<b>15:45</b>	
Stoneleigh, Adj Stoneleigh Bridge	08:52	09:49	11:49	13:49	15:49	
<b>Stoneleigh, Adj Birmingham Road</b>	<b>08:52</b>	<b>09:49</b>	<b>11:49</b>	<b>13:49</b>	<b>15:49</b>	
Stoneleigh, Opp Stoneleigh Close	08:52	09:49	11:49	13:49	15:49	
Kenilworth, Adj Knowle Hill	08:58	09:55	11:55	13:55	15:55	
Kenilworth, Adj Mill Bank Mews	08:59	09:56	11:56	13:56	15:56	
Kenilworth, Opp Forge Road	08:59	09:56	11:56	13:56	15:56	
<b>Kenilworth, Nr Adcock Drive</b>	<b>09:00</b>	<b>09:57</b>	<b>11:57</b>	<b>13:57</b>	<b>15:57</b>	
Kenilworth, Adj Villiers Road	09:00	09:58	11:58	13:58	15:58	
Kenilworth, Opp Allitt Grove	09:02	09:59	11:59	13:59	15:59	
Kenilworth, Adj Framlingham Grove	09:02	10:00	12:00	14:00	16:00	
Kenilworth, Adj Thirlestane Close	09:03	10:00	12:00	14:00	16:00	
Kenilworth, Nr Leyes Lane	09:04	10:02	12:02	14:02	16:02	
Kenilworth, Adj Cornhill Grove	09:05	10:03	12:03	14:03	16:03	
Kenilworth, Adj Arlidge Crescent	09:05	10:03	12:03	14:03	16:03	
Kenilworth, Opp Mayfield Drive	09:06	10:05	12:05	14:05	16:05	
Kenilworth, Adj Thickthorn Close	09:10	10:09	12:09	14:09	16:09	
Kenilworth, Adj Sports & Social Cluk	09:15	10:15	12:15	14:15	16:15	

Kenilworth, Adj Church	09:16	10:16	12:16	14:16	16:16
<b>Kenilworth, Shops (Stand B)</b>	<b>09:17</b>	<b>10:17</b>	<b>12:17</b>	<b>14:17</b>	<b>16:17</b>
Kenilworth, Adj Kenilworth Castle	09:19	10:19	12:19	14:19	16:19
Kenilworth, Adj Queen & Castle	09:20	10:20	12:20	14:20	
<b>Kenilworth, Adj Rose Croft</b>	<b>09:22</b>	<b>10:22</b>	<b>12:22</b>	<b>14:22</b>	
Burton Green, Opp Red Lane	09:24	10:24	12:24	14:24	
Burton Green, Adj Stores	09:26	10:26	12:26	14:26	
Burton Green, Adj Red Lane	09:26	10:26	12:26	14:26	
Burton Green, Adj Cromwell Lane	09:29	10:29	12:29	14:29	
Cromwell Lane opposite Water Tower, Tile Hill South	09:30	10:30	12:30	14:30	
<b>Cromwell Lane adjacent Peeping Tom, Tile Hill South</b>	<b>09:31</b>	<b>10:31</b>	<b>12:31</b>	<b>14:31</b>	
Tile Hill South, opp Westwood Heath Rd	09:32	10:32	12:32	14:32	
Cromwell Lane before Tile Hill Rail Station, Tile Hill South	09:33	10:33	12:33	14:33	
<b>Tile Hill South, adj Trevor Close</b>	<b>arr 09:34</b>	<b>10:34</b>	<b>12:34</b>	<b>14:34</b>	
Kenilworth, Opp Clinton Avenue					16:21
Kenilworth, Opp Cobbs Road					16:23
<b>Kenilworth, Adj Rose Croft</b>	<b>arr</b>				<b>16:25</b>

Compiled from data for the period Tue 07-Mar-2023 to Mon 13-Mar-2023. Times not in bold are estimated by using the distance between the stops.

## Saturdays

<b>Coventry, Pool Meadow Bus Station (Stand F)</b>	<b>dep</b>	<b>08:05</b>	<b>09:05</b>	<b>11:05</b>	<b>13:05</b>	<b>15:05</b>
Coventry, Starley Gardens (Stop CU3)		08:07	09:07	11:07	13:07	15:07
Coventry, Earl St (Stop MP1)		08:08	09:08	11:08	13:08	15:08
Coventry, Little Park St (Stop SJ1)		08:09	09:09	11:09	13:09	15:09
Coventry, Quadrant (Stop BY5)		08:10	09:10	11:10	13:10	15:10
<b>Coventry, Rail Station Bridge (Stop WR6)</b>		<b>08:13</b>	<b>09:13</b>	<b>11:13</b>	<b>13:13</b>	<b>15:13</b>
Earlsdon, opp Top Green Park		08:14	09:14	11:14	13:14	15:14
Stivichall, opp War Memorial Park		08:15	09:15	11:15	13:15	15:15
Stivichall, opp Armorial Rd		08:16	09:16	11:16	13:16	15:16
Leamington RD before St James Church, Stivichal		08:17	09:17	11:17	13:17	15:17
Leamington RD after Baginton Rd, Stivichal		08:18	09:18	11:18	13:18	15:18
Leamington RD before Thirsk Road, Stivichal		08:19	09:19	11:19	13:19	15:19
Finham, adj Stonebridge Highway		08:20	09:20	11:20	13:20	15:20
Finham, adj The Graylands		08:21	09:21	11:21	13:21	15:21
Hadleigh RD opposite St Martins Rd, Finhar		08:21	09:21	11:21	13:21	15:21
<b>Brentwood Avenue before Alfriston Rd, Finhar</b>		<b>08:22</b>	<b>09:22</b>	<b>11:22</b>	<b>13:22</b>	<b>15:22</b>
Mill Hill after Howes Lane, Finham		08:23	09:23	11:23	13:23	15:23
Baginton, Adj Old Mill		08:24	09:24	11:24	13:24	15:24
Baginton, Opp Kimberley Road		08:27	09:27	11:27	13:27	15:27
Baginton, Adj Oak Close		08:27	09:27	11:27	13:27	15:27
<b>Bubbenhall, Adj Three Horseshoes</b>		<b>08:35</b>	<b>09:35</b>	<b>11:35</b>	<b>13:35</b>	<b>15:35</b>
<b>Stoneleigh, Adj N.A.C. Main Entrance</b>		<b>08:48</b>	<b>09:45</b>	<b>11:45</b>	<b>13:45</b>	<b>15:45</b>
Stoneleigh, Adj Stoneleigh Bridge		08:52	09:49	11:49	13:49	15:49
<b>Stoneleigh, Adj Birmingham Road</b>		<b>08:52</b>	<b>09:49</b>	<b>11:49</b>	<b>13:49</b>	<b>15:49</b>
Stoneleigh, Opp Stoneleigh Close		08:52	09:49	11:49	13:49	15:49
Kenilworth, Adj Knowle Hill		08:58	09:55	11:55	13:55	15:55
Kenilworth, Adj Mill Bank Mews		08:59	09:56	11:56	13:56	15:56
Kenilworth, Opp Forge Road		08:59	09:56	11:56	13:56	15:56
<b>Kenilworth, Nr Adcock Drive</b>		<b>09:00</b>	<b>09:57</b>	<b>11:57</b>	<b>13:57</b>	<b>15:57</b>
Kenilworth, Adj Villiers Road		09:00	09:58	11:58	13:58	15:58
Kenilworth, Opp Allitt Grove		09:02	09:59	11:59	13:59	15:59
Kenilworth, Adj Framlingham Grove		09:02	10:00	12:00	14:00	16:00
Kenilworth, Adj Thirlestane Close		09:03	10:00	12:00	14:00	16:00
Kenilworth, Nr Leyes Lane		09:04	10:02	12:02	14:02	16:02
Kenilworth, Adj Cornhill Grove		09:05	10:03	12:03	14:03	16:03
Kenilworth, Adj Arlidge Crescent		09:05	10:03	12:03	14:03	16:03
Kenilworth, Opp Mayfield Drive		09:06	10:05	12:05	14:05	16:05
Kenilworth, Adj Thickthorn Close		09:10	10:09	12:09	14:09	16:09
Kenilworth, Adj Sports & Social Cluk		09:15	10:15	12:15	14:15	16:15

Kenilworth, Adj Church	09:16	10:16	12:16	14:16	16:16
<b>Kenilworth, Shops (Stand B)</b>	<b>09:17</b>	<b>10:17</b>	<b>12:17</b>	<b>14:17</b>	<b>16:17</b>
Kenilworth, Adj Kenilworth Castle	09:19	10:19	12:19	14:19	16:19
Kenilworth, Adj Queen & Castle	09:20	10:20	12:20	14:20	
<b>Kenilworth, Adj Rose Croft</b>	<b>09:22</b>	<b>10:22</b>	<b>12:22</b>	<b>14:22</b>	
Burton Green, Opp Red Lane	09:24	10:24	12:24	14:24	
Burton Green, Adj Stores	09:26	10:26	12:26	14:26	
Burton Green, Adj Red Lane	09:26	10:26	12:26	14:26	
Burton Green, Adj Cromwell Lane	09:29	10:29	12:29	14:29	
Cromwell Lane opposite Water Tower, Tile Hill South	09:30	10:30	12:30	14:30	
<b>Cromwell Lane adjacent Peeping Tom, Tile Hill South</b>	<b>09:31</b>	<b>10:31</b>	<b>12:31</b>	<b>14:31</b>	
Tile Hill South, opp Westwood Heath Rd	09:32	10:32	12:32	14:32	
Cromwell Lane before Tile Hill Rail Station, Tile Hill South	09:33	10:33	12:33	14:33	
<b>Tile Hill South, adj Trevor Close</b>	<b>arr 09:34</b>	<b>10:34</b>	<b>12:34</b>	<b>14:34</b>	
Kenilworth, Opp Clinton Avenue					16:21
Kenilworth, Opp Cobbs Road					16:23
<b>Kenilworth, Adj Rose Croft</b>	<b>arr</b>				<b>16:25</b>

Compiled from data for the period Tue 07-Mar-2023 to Mon 13-Mar-2023. Times not in bold are estimated by using the distance between the stops.

## Mondays to Fridays

<b>Warwick, Bus Station (Stand D) dep</b>	<b>06:18</b>	<b>06:52</b>	<b>07:22</b>	<b>07:52</b>	<b>08:22</b>	<b>08:52</b>	<b>09:22</b>	<b>09:52</b>	<b>10:22</b>	<b>10:52</b>	<b>11:22</b>	<b>11:52</b>	<b>12:22</b>	<b>12:52</b>	<b>13:22</b>	<b>13:52</b>	<b>14:22</b>	
Warwick, Opp Northgate Methodist Church	06:19	06:53	07:23	07:53	08:23	08:53	09:23	09:53	10:23	10:53	11:23	11:53	12:23	12:53	13:23	13:53	14:23	
Warwick, Adj Priory Mews	06:20	06:54	07:24	07:54	08:24	08:54	09:24	09:54	10:24	10:54	11:24	11:54	12:24	12:54	13:24	13:54	14:24	
Warwick, Adj Newburgh Road	06:20	06:54	07:24	07:55	08:25	08:55	09:25	09:55	10:25	10:55	11:25	11:55	12:25	12:55	13:25	13:55	14:25	
Warwick, Adj St Michaels Road	06:21	06:56	07:25	07:55	08:25	08:55	09:25	09:55	10:25	10:55	11:25	11:55	12:25	12:55	13:25	13:55	14:25	
Warwick, Adj Lock Lane	06:22	06:57	07:26	07:56	08:26	08:56	09:26	09:56	10:26	10:56	11:26	11:56	12:26	12:56	13:26	13:56	14:26	
Warwick, Opp Lyttleton Road	06:22	06:57	07:26	07:57	08:27	08:57	09:27	09:57	10:27	10:57	11:27	11:57	12:27	12:57	13:27	13:57	14:27	
Warwick, Adj Scar Bank	06:23	06:58	07:27	07:57	08:27	08:57	09:27	09:57	10:27	10:57	11:27	11:57	12:27	12:57	13:27	13:57	14:27	
<b>Warwick, Opp Warwick Hospital</b>	<b>06:24</b>	<b>06:59</b>	<b>07:28</b>	<b>07:59</b>	<b>08:29</b>	<b>08:59</b>	<b>09:29</b>	<b>09:59</b>	<b>10:29</b>	<b>10:59</b>	<b>11:29</b>	<b>11:59</b>	<b>12:29</b>	<b>12:59</b>	<b>13:29</b>	<b>13:59</b>	<b>14:29</b>	
Warwick, Opp Park Tavern	06:25	07:00	07:29	08:00	08:30	09:00	09:30	10:00	10:30	11:00	11:30	12:00	12:30	13:00	13:30	14:00	14:30	
Warwick, Opp Railway Station	06:25	07:00	07:29	08:01	08:31	09:01	09:31	10:01	10:31	11:01	11:31	12:01	12:31	13:01	13:31	14:01	14:31	
Warwick, Adj Guy Street	06:26	07:02	07:30	08:03	08:33	09:03	09:33	10:03	10:33	11:03	11:33	12:03	12:33	13:03	13:33	14:03	14:33	
Warwick, Adj Broad Street	06:27	07:03	07:31	08:03	08:33	09:03	09:33	10:03	10:33	11:03	11:33	12:03	12:33	13:03	13:33	14:03	14:33	
Warwick, Adj Ilex Court	06:28	07:05	07:32	08:04	08:34	09:04	09:34	10:04	10:34	11:04	11:34	12:04	12:34	13:04	13:34	14:04	14:34	
Warwick, Adj All Saints Road	06:29	07:06	07:33	08:06	08:36	09:06	09:36	10:06	10:36	11:06	11:36	12:06	12:36	13:06	13:36	14:06	14:36	
<b>Warwick, Adj Portobello Bridge</b>	<b>06:31</b>	<b>07:09</b>	<b>07:35</b>	<b>08:09</b>	<b>08:39</b>	<b>09:09</b>	<b>09:39</b>	<b>10:09</b>	<b>10:39</b>	<b>11:09</b>	<b>11:39</b>	<b>12:09</b>	<b>12:39</b>	<b>13:09</b>	<b>13:39</b>	<b>14:09</b>	<b>14:39</b>	
Leamington Spa, Opp Guide Dogs for the Blind	06:31	07:09	07:35	08:09	08:39	09:09	09:39	10:09	10:39	11:09	11:39	12:09	12:39	13:09	13:39	14:09	14:39	
Leamington Spa, Adj Warwick New Road	06:32	07:10	07:36	08:10	08:40	09:10	09:40	10:10	10:40	11:10	11:40	12:10	12:40	13:10	13:40	14:10	14:40	
Leamington Spa, Opp Edmonscoote Road	06:32	07:10	07:36	08:10	08:40	09:10	09:40	10:10	10:40	11:10	11:40	12:10	12:40	13:10	13:40	14:10	14:40	
Leamington Spa, Adj Morrisons	06:33	07:12	07:37	08:12	08:42	09:12	09:42	10:12	10:42	11:12	11:42	12:12	12:42	13:12	13:42	14:12	14:42	
<b>Leamington Spa, Adj Railway Station</b>	<b>06:35</b>	<b>07:14</b>	<b>07:39</b>	<b>08:14</b>	<b>08:44</b>	<b>09:14</b>	<b>09:44</b>	<b>10:14</b>	<b>10:44</b>	<b>11:14</b>	<b>11:44</b>	<b>12:14</b>	<b>12:44</b>	<b>13:14</b>	<b>13:44</b>	<b>14:14</b>	<b>14:44</b>	
<b>Leamington Spa, Opp Parish Church Stand E</b>	<b>05:55</b>	<b>06:39</b>	<b>07:19</b>	<b>07:43</b>	<b>08:19</b>	<b>08:49</b>	<b>09:19</b>	<b>09:49</b>	<b>10:19</b>	<b>10:49</b>	<b>11:19</b>	<b>11:49</b>	<b>12:19</b>	<b>12:49</b>	<b>13:19</b>	<b>13:49</b>	<b>14:19</b>	<b>14:49</b>
Leamington Spa, Adj Dormer Place	05:56	06:41	07:21	07:45	08:21	08:51	09:21	09:51	10:21	10:51	11:21	11:51	12:21	12:51	13:21	13:51	14:21	14:51
Leamington Spa, Adj Regent Street	05:58	06:43	07:23	07:47	08:23	08:53	09:23	09:53	10:23	10:53	11:23	11:53	12:23	12:53	13:23	13:53	14:23	14:53
<b>Leamington Spa, Upper Parade (Stand G)</b>	<b>06:00</b>	<b>06:46</b>	<b>07:26</b>	<b>07:50</b>	<b>08:26</b>	<b>08:56</b>	<b>09:26</b>	<b>09:56</b>	<b>10:26</b>	<b>10:56</b>	<b>11:26</b>	<b>11:56</b>	<b>12:26</b>	<b>12:56</b>	<b>13:26</b>	<b>13:56</b>	<b>14:26</b>	<b>14:56</b>
Leamington Spa, Beauchamp Avenue (Stand C)	06:00	06:46	07:26	07:50	08:26	08:56	09:26	09:56	10:26	10:56	11:26	11:56	12:26	12:56	13:26	13:56	14:26	14:56
Leamington Spa, Adj Arnold Lodge School	06:00	06:47	07:27	07:51	08:27	08:57	09:27	09:57	10:27	10:57	11:27	11:57	12:27	12:57	13:27	13:57	14:27	14:57
Leamington Spa, Adj Ramada Hotel	06:07	06:54	07:34	07:58	08:34	09:04	09:34	10:04	10:34	11:04	11:34	12:04	12:34	13:04	13:34	14:04	14:34	15:04
Kenilworth, Adj Chesford Crossroads	06:08	06:55	07:35	07:59	08:35	09:05	09:35	10:05	10:35	11:05	11:35	12:05	12:35	13:05	13:35	14:05	14:35	15:05
Kenilworth, Adj Thickthorn Island	06:09	06:57	07:37	08:01	08:37	09:07	09:37	10:07	10:37	11:07	11:37	12:07	12:37	13:07	13:37	14:07	14:37	15:07
Kenilworth, Opp Ferndale Drive	06:10	06:58	07:38	08:02	08:38	09:08	09:38	10:08	10:38	11:08	11:38	12:08	12:38	13:08	13:38	14:08	14:38	15:08
Kenilworth, Adj St Johns Street	06:11	06:59	07:39	08:03	08:39	09:09	09:39	10:09	10:39	11:09	11:39	12:09	12:39	13:09	13:39	14:09	14:39	15:09
Kenilworth, Adj Randall Road	06:12	06:59	07:39	08:03	08:39	09:09	09:39	10:09	10:39	11:09	11:39	12:09	12:39	13:09	13:39	14:09	14:39	15:09
<b>Kenilworth, Holiday Inn (Stand C)</b>	<b>06:13</b>	<b>07:01</b>	<b>07:41</b>	<b>08:05</b>	<b>08:41</b>	<b>09:11</b>	<b>09:41</b>	<b>10:11</b>	<b>10:41</b>	<b>11:11</b>	<b>11:41</b>	<b>12:11</b>	<b>12:41</b>	<b>13:11</b>	<b>13:41</b>	<b>14:11</b>	<b>14:41</b>	<b>15:11</b>
Kenilworth, Opp Church	06:14	07:02	07:42	08:06	08:42	09:12	09:42	10:12	10:42	11:12	11:42	12:12	12:42	13:12	13:42	14:12	14:42	15:12
Kenilworth, Opp Sports & Social Club	06:14	07:02	07:42	08:06	08:42	09:12	09:42	10:12	10:42	11:12	11:42	12:12	12:42	13:12	13:42	14:12	14:42	15:12
Kenilworth, Adj Henry Street	06:15	07:03	07:43	08:07	08:43	09:13	09:43	10:13	10:43	11:13	11:43	12:13	12:43	13:13	13:43	14:13	14:43	15:13
<b>Kenilworth, Nr Wyandotte</b>	<b>06:16</b>	<b>07:04</b>	<b>07:44</b>	<b>08:08</b>	<b>08:44</b>	<b>09:14</b>	<b>09:44</b>	<b>10:14</b>	<b>10:44</b>	<b>11:14</b>	<b>11:44</b>	<b>12:14</b>	<b>12:44</b>	<b>13:14</b>	<b>13:44</b>	<b>14:14</b>	<b>14:44</b>	<b>15:14</b>
Kenilworth, Adj Villiers Road	06:17	07:05	07:45	08:09	08:45	09:15	09:45	10:15	10:45	11:15	11:45	12:15	12:45	13:15	13:45	14:15	14:45	15:15
<b>Kenilworth, Adj Leyes Lane</b>	<b>06:19</b>	<b>07:07</b>	<b>07:47</b>	<b>08:11</b>	<b>08:47</b>	<b>09:17</b>	<b>09:47</b>	<b>10:17</b>	<b>10:47</b>	<b>11:17</b>	<b>11:47</b>	<b>12:17</b>	<b>12:47</b>	<b>13:17</b>	<b>13:47</b>	<b>14:17</b>	<b>14:47</b>	<b>15:17</b>
Kenilworth, Adj Shops	06:19	07:07	07:47	08:11	08:47	09:17	09:47	10:17	10:47	11:17	11:47	12:17	12:47	13:17	13:47	14:17	14:47	15:17
Kenilworth, Nr Leyes Lane	06:20	07:08	07:48	08:12	08:48	09:18	09:48	10:18	10:48	11:18	11:48	12:18	12:48	13:18	13:48	14:18	14:48	15:18
Kenilworth, Adj Saville Grove	06:20	07:08	07:48	08:12	08:48	09:18	09:48	10:18	10:48	11:18	11:48	12:18	12:48	13:18	13:48	14:18	14:48	15:18
Kenilworth, Adj Hidcote Road	06:21	07:09	07:49	08:13	08:49	09:19	09:49	10:19	10:49	11:19	11:49	12:19	12:49	13:19	13:49	14:19	14:49	15:19
Kenilworth, Nr Dalehouse Lane	06:22	07:10	07:50	08:14	08:50	09:20	09:50	10:20	10:50	11:20	11:50	12:20	12:50	13:20	13:50	14:20	14:50	15:20

Kenilworth, Opp Highland Road	06:22	07:10	07:50	08:14	08:50	09:20	09:50	10:20	10:50	11:20	11:50	12:20	12:50	13:20	13:50	14:20	14:50	15:20
Kenilworth, Adj Common	06:23	07:11	07:51	08:15	08:51	09:21	09:51	10:21	10:51	11:21	11:51	12:21	12:51	13:21	13:51	14:21	14:51	15:21
Kenilworth, Opp Woodland Road	06:23	07:11	07:51	08:15	08:51	09:21	09:51	10:21	10:51	11:21	11:51	12:21	12:51	13:21	13:51	14:21	14:51	15:21
Kenilworth, Adj Crackley	06:24	07:12	07:52	08:16	08:52	09:22	09:52	10:22	10:52	11:22	11:52	12:22	12:52	13:22	13:52	14:22	14:52	15:22
Gibbet Hill, adj Cryfield Grange Rd	06:26	07:14	07:54	08:18	08:54	09:24	09:54	10:24	10:54	11:24	11:54	12:24	12:54	13:24	13:54	14:24	14:54	15:24
Gibbet Hill, opp Stoneleigh Rd	06:26	07:14	07:54	08:18	08:54	09:24	09:54	10:24	10:54	11:24	11:54	12:24	12:54	13:24	13:54	14:24	14:54	15:24
Gibbet Hill, adj Abberton Way	06:28	07:16	07:56	08:20	08:56	09:26	09:56	10:26	10:56	11:26	11:56	12:26	12:56	13:26	13:56	14:26	14:56	15:26
Kenilworth RD before Spinney Path, Green Lane	06:29	07:17	07:57	08:21	08:57	09:27	09:57	10:27	10:57	11:27	11:57	12:27	12:57	13:27	13:57	14:27	14:57	15:27
<b>Kenilworth RD after Kenpas Highway, Green Lane</b>	<b>06:31</b>	<b>07:19</b>	<b>07:59</b>	<b>08:23</b>	<b>08:59</b>	<b>09:29</b>	<b>09:59</b>	<b>10:29</b>	<b>10:59</b>	<b>11:29</b>	<b>11:59</b>	<b>12:29</b>	<b>12:59</b>	<b>13:29</b>	<b>13:59</b>	<b>14:29</b>	<b>14:59</b>	<b>15:29</b>
Kenilworth RD adjacent Stoneleigh Ave, War Memorial Park	06:32	07:20	08:00	08:24	09:00	09:30	10:00	10:30	11:00	11:30	12:00	12:30	13:00	13:30	14:00	14:30	15:00	15:30
<b>Memorial Park inside Park and Ride Car Park, War Memorial Park</b>		<b>07:23</b>	<b>08:03</b>	<b>08:27</b>	<b>09:03</b>	<b>09:33</b>	<b>10:03</b>	<b>10:33</b>	<b>11:03</b>	<b>11:33</b>	<b>12:03</b>	<b>12:33</b>	<b>13:03</b>	<b>13:33</b>	<b>14:03</b>	<b>14:33</b>	<b>15:03</b>	<b>15:33</b>
War Memorial Park, adj Beechwood Avenue	06:33	07:24	08:04	08:28	09:04	09:34	10:04	10:34	11:04	11:34	12:04	12:34	13:04	13:34	14:04	14:34	15:04	15:34
War Memorial Park, adj Davenport Rd	06:35	07:26	08:06	08:30	09:06	09:36	10:06	10:36	11:06	11:36	12:06	12:36	13:06	13:36	14:06	14:36	15:06	15:36
Earlsdon, adj Top Green Park	06:36	07:26	08:06	08:30	09:06	09:36	10:06	10:36	11:06	11:36	12:06	12:36	13:06	13:36	14:06	14:36	15:06	15:36
Coventry, Rail Station Bridge (Stop WR5)	06:37	07:27	08:07	08:31	09:07	09:37	10:07	10:37	11:07	11:37	12:07	12:37	13:07	13:37	14:07	14:37	15:07	15:37
<b>Coventry, Coventry Rail Station (Stand WR3)</b>	<b>06:38</b>	<b>07:28</b>	<b>08:08</b>	<b>08:32</b>	<b>09:08</b>	<b>09:38</b>	<b>10:08</b>	<b>10:38</b>	<b>11:08</b>	<b>11:38</b>	<b>12:08</b>	<b>12:38</b>	<b>13:08</b>	<b>13:38</b>	<b>14:08</b>	<b>14:38</b>	<b>15:08</b>	<b>15:38</b>
Coventry, Queen Victoria Rd (Stop GR1)	06:41	07:31	08:11	08:35	09:11	09:41	10:11	10:41	11:11	11:41	12:11	12:41	13:11	13:41	14:11	14:41	15:11	15:41
Coventry, Croft Road (Stop VR3)	06:42	07:32	08:12	08:36	09:12	09:42	10:12	10:42	11:12	11:42	12:12	12:42	13:12	13:42	14:12	14:42	15:12	15:42
Coventry, St Johns Church (Stop CS4)	06:43	07:33	08:13	08:37	09:13	09:43	10:13	10:43	11:13	11:43	12:13	12:43	13:13	13:43	14:13	14:43	15:13	15:43
<b>Coventry, Transport Museum (Stop HS1) arr</b>	<b>06:45</b>	<b>07:35</b>	<b>08:15</b>	<b>08:39</b>	<b>09:15</b>	<b>09:45</b>	<b>10:15</b>	<b>10:45</b>	<b>11:15</b>	<b>11:45</b>	<b>12:15</b>	<b>12:45</b>	<b>13:15</b>	<b>13:45</b>	<b>14:15</b>	<b>14:45</b>	<b>15:15</b>	<b>15:45</b>

<b>Warwick, Bus Station (Stand D)</b>	<b>dep</b>	<b>14:52</b>	<b>15:22</b>	<b>15:52</b>	<b>16:22</b>	<b>16:52</b>	<b>17:15</b>	<b>17:45</b>	<b>18:10</b>	<b>18:50</b>	<b>19:20</b>	<b>20:10</b>	<b>22:11</b>
Warwick, Opp Northgate Methodist Church		14:53	15:23	15:53	16:23	16:53	17:16	17:46	18:11	18:51	19:21	20:11	22:12
Warwick, Adj Priory Mews		14:54	15:24	15:54	16:24	16:54	17:17	17:47	18:12	18:52	19:22	20:12	22:12
Warwick, Adj Newburgh Road		14:55	15:25	15:55	16:25	16:55	17:18	17:48	18:12	18:52	19:22	20:12	22:13
Warwick, Adj St Michaels Road		14:55	15:25	15:55	16:25	16:55	17:18	17:48	18:13	18:53	19:23	20:13	22:13
Warwick, Adj Lock Lane		14:56	15:26	15:56	16:26	16:56	17:19	17:49	18:14	18:54	19:24	20:14	22:14
Warwick, Opp Lyttleton Road		14:57	15:27	15:57	16:27	16:57	17:20	17:50	18:14	18:54	19:24	20:14	22:14
Warwick, Adj Scar Bank		14:57	15:27	15:57	16:27	16:57	17:20	17:50	18:15	18:55	19:25	20:15	22:15
<b>Warwick, Opp Warwick Hospital</b>		<b>14:59</b>	<b>15:29</b>	<b>15:59</b>	<b>16:29</b>	<b>16:59</b>	<b>17:22</b>	<b>17:52</b>	<b>18:16</b>	<b>18:56</b>	<b>19:26</b>	<b>20:16</b>	<b>22:16</b>
Warwick, Opp Park Tavern		15:00	15:30	16:00	16:30	17:00	17:23	17:53	18:16	18:56	19:26	20:16	22:16
Warwick, Opp Railway Station		15:01	15:31	16:01	16:31	17:01	17:24	17:54	18:17	18:57	19:27	20:17	22:17
Warwick, Adj Guy Street		15:03	15:33	16:03	16:33	17:03	17:26	17:56	18:18	18:58	19:28	20:18	22:18
Warwick, Adj Broad Street		15:03	15:33	16:03	16:33	17:03	17:26	17:56	18:18	18:58	19:28	20:18	22:18
Warwick, Adj Ilex Court		15:04	15:34	16:04	16:34	17:04	17:27	17:57	18:19	18:59	19:29	20:19	22:18
Warwick, Adj All Saints Road		15:06	15:36	16:06	16:36	17:06	17:29	17:59	18:20	19:00	19:30	20:20	22:19
<b>Warwick, Adj Portobello Bridge</b>		<b>15:09</b>	<b>15:39</b>	<b>16:09</b>	<b>16:39</b>	<b>17:09</b>	<b>17:32</b>	<b>18:02</b>	<b>18:22</b>	<b>19:02</b>	<b>19:32</b>	<b>20:22</b>	<b>22:21</b>
Leamington Spa, Opp Guide Dogs for the Blind		15:09	15:39	16:09	16:39	17:09	17:32	18:02	18:22	19:02	19:32	20:22	22:21
Leamington Spa, Adj Warwick New Road		15:10	15:40	16:10	16:40	17:10	17:33	18:02	18:23	19:03	19:33	20:23	22:22
Leamington Spa, Opp Edmonscote Road		15:10	15:40	16:10	16:40	17:10	17:33	18:03	18:23	19:03	19:33	20:23	22:22
Leamington Spa, Adj Morrisons		15:12	15:42	16:12	16:42	17:12	17:35	18:04	18:24	19:04	19:34	20:24	22:23
<b>Leamington Spa, Adj Railway Station</b>		<b>15:14</b>	<b>15:44</b>	<b>16:14</b>	<b>16:44</b>	<b>17:14</b>	<b>17:37</b>	<b>18:05</b>	<b>18:26</b>	<b>19:06</b>	<b>19:36</b>	<b>20:26</b>	<b>22:24</b>
<b>Leamington Spa, Opp Parish Church Stand E</b>		<b>15:19</b>	<b>15:49</b>	<b>16:19</b>	<b>16:49</b>	<b>17:19</b>	<b>17:42</b>	<b>18:10</b>	<b>18:30</b>	<b>19:10</b>	<b>19:40</b>	<b>20:30</b>	<b>22:26</b>
Leamington Spa, Adj Dormer Place		15:21	15:51	16:21	16:51	17:21	17:44	18:11	18:32	19:12	19:42	20:32	22:27
Leamington Spa, Adj Regent Street		15:23	15:53	16:23	16:53	17:23	17:46	18:13	18:33	19:13	19:43	20:33	22:28
<b>Leamington Spa, Upper Parade (Stand G)</b>		<b>15:26</b>	<b>15:56</b>	<b>16:26</b>	<b>16:56</b>	<b>17:26</b>	<b>17:49</b>	<b>18:15</b>	<b>18:36</b>	<b>19:16</b>	<b>19:46</b>	<b>20:36</b>	<b>22:30</b>
Leamington Spa, Beauchamp Avenue (Stand C)		15:26	15:56	16:26	16:56	17:26	17:49		18:36	19:16	19:46	20:36	
Leamington Spa, Adj Arnold Lodge School		15:27	15:57	16:27	16:57	17:27	17:50		18:36	19:16	19:46	20:36	
Leamington Spa, Adj Ramada Hotel		15:34	16:04	16:34	17:04	17:34	17:57		18:43	19:23	19:53	20:43	
Kenilworth, Adj Chesford Crossroads		15:35	16:05	16:35	17:05	17:35	17:58		18:44	19:24	19:54	20:44	
Kenilworth, Adj Thickthorn Island		15:37	16:07	16:37	17:07	17:37	18:00		18:45	19:25	19:55	20:45	
Kenilworth, Opp Ferndale Drive		15:38	16:08	16:38	17:08	17:38	18:01		18:46	19:26	19:56	20:46	
Kenilworth, Adj St Johns Street		15:39	16:09	16:39	17:09	17:39	18:02		18:47	19:27	19:57	20:47	
Kenilworth, Adj Randall Road		15:39	16:09	16:39	17:09	17:39	18:02		18:48	19:28	19:58	20:48	
<b>Kenilworth, Holiday Inn (Stand C)</b>		<b>15:41</b>	<b>16:11</b>	<b>16:41</b>	<b>17:11</b>	<b>17:41</b>	<b>18:04</b>		<b>18:49</b>	<b>19:29</b>	<b>19:59</b>	<b>20:49</b>	
Kenilworth, Opp Church		15:42	16:12	16:42	17:12	17:42	18:05		18:50	19:30	20:00	20:50	
Kenilworth, Opp Sports & Social Club		15:42	16:12	16:42	17:12	17:42	18:05		18:50	19:30	20:00	20:50	
Kenilworth, Adj Henry Street		15:43	16:13	16:43	17:13	17:43	18:06		18:51	19:31	20:01	20:51	
<b>Kenilworth, Nr Wyandotte</b>		<b>15:44</b>	<b>16:14</b>	<b>16:44</b>	<b>17:14</b>	<b>17:44</b>	<b>18:07</b>		<b>18:52</b>	<b>19:32</b>	<b>20:02</b>	<b>20:52</b>	
Kenilworth, Adj Villiers Road		15:45	16:15	16:45	17:15	17:45	18:08		18:53	19:33	20:03	20:53	
<b>Kenilworth, Adj Leyes Lane</b>		<b>15:47</b>	<b>16:17</b>	<b>16:47</b>	<b>17:17</b>	<b>17:47</b>	<b>18:10</b>		<b>18:54</b>	<b>19:34</b>	<b>20:04</b>	<b>20:54</b>	
Kenilworth, Adj Shops		15:47	16:17	16:47	17:17	17:47	18:10		18:54	19:34	20:04	20:54	
Kenilworth, Nr Leyes Lane		15:48	16:18	16:48	17:18	17:48	18:11		18:55	19:35	20:05	20:55	
Kenilworth, Adj Saville Grove		15:48	16:18	16:48	17:18	17:48	18:11		18:55	19:35	20:05	20:55	
Kenilworth, Adj Hidcote Road		15:49	16:19	16:49	17:19	17:49	18:12		18:56	19:36	20:06	20:56	
Kenilworth, Nr Dalehouse Lane		15:50	16:20	16:50	17:20	17:50	18:13		18:57	19:37	20:07	20:57	
Kenilworth, Opp Highland Road		15:50	16:20	16:50	17:20	17:50	18:13		18:57	19:37	20:07	20:57	
Kenilworth, Adj Common		15:51	16:21	16:51	17:21	17:51	18:14		18:58	19:38	20:08	20:58	
Kenilworth, Opp Woodland Road		15:51	16:21	16:51	17:21	17:51	18:14		18:58	19:38	20:08	20:58	
Kenilworth, Adj Crackley		15:52	16:22	16:52	17:22	17:52	18:15		18:59	19:39	20:09	20:59	
Gibbet Hill, adj Cryfield Grange Rd		15:54	16:24	16:54	17:24	17:54	18:17		19:01	19:41	20:11	21:01	



Gibbet Hill, opp Stoneleigh Rd	15:54	16:24	16:54	17:24	17:54	18:17	19:01	19:41	20:11	21:01
Gibbet Hill, adj Abberton Way	15:56	16:26	16:56	17:26	17:56	18:19	19:03	19:43	20:13	21:03
Kenilworth RD before Spinney Path, Green Lane	15:57	16:27	16:57	17:27	17:57	18:20	19:04	19:44	20:14	21:04
<b>Kenilworth RD after Kenpas Highway, Green Lane</b>	<b>15:59</b>	<b>16:29</b>	<b>16:59</b>	<b>17:29</b>	<b>17:59</b>	<b>18:22</b>	<b>19:06</b>	<b>19:46</b>	<b>20:16</b>	<b>21:06</b>
Kenilworth RD adjacent Stoneleigh Ave, War Memorial Park	16:00	16:30	17:00	17:30	18:00	18:23	19:07	19:47	20:17	21:07
<b>Memorial Park inside Park and Ride Car Park, War Memorial Park</b>	<b>16:03</b>	<b>16:33</b>	<b>17:03</b>	<b>17:33</b>	<b>18:03</b>	<b>18:26</b>				
War Memorial Park, adj Beechwood Avenue	16:04	16:34	17:04	17:34	18:04	18:27	19:08	19:48	20:18	21:08
War Memorial Park, adj Davenport Rd	16:06	16:36	17:06	17:36	18:06	18:29	19:10	19:50	20:20	21:10
Earlsdon, adj Top Green Park	16:06	16:36	17:06	17:36	18:06	18:29	19:11	19:51	20:21	21:11
Coventry, Rail Station Bridge (Stop WR5)	16:07	16:37	17:07	17:37	18:07	18:30	19:12	19:52	20:22	21:12
<b>Coventry, Coventry Rail Station (Stand WR3)</b>	<b>16:08</b>	<b>16:38</b>	<b>17:08</b>	<b>17:38</b>	<b>18:08</b>	<b>18:31</b>	<b>19:13</b>	<b>19:53</b>	<b>20:23</b>	<b>21:13</b>
Coventry, Queen Victoria Rd (Stop GR1)	16:11	16:41	17:11	17:41	18:11	18:34	19:16	19:55	20:25	21:15
Coventry, Croft Road (Stop VR3)	16:12	16:42	17:12	17:42	18:12	18:35	19:17	19:56	20:26	21:16
Coventry, St Johns Church (Stop CS4)	16:13	16:43	17:13	17:43	18:13	18:36	19:18	19:57	20:27	21:17
<b>Coventry, Transport Museum (Stop HS1) arr</b>	<b>16:15</b>	<b>16:45</b>	<b>17:15</b>	<b>17:45</b>	<b>18:15</b>	<b>18:38</b>	<b>19:20</b>	<b>19:59</b>	<b>20:29</b>	<b>21:19</b>

Compiled from data for the period Tue 07-Mar-2023 to Mon 13-Mar-2023. Times not in bold are estimated by using the distance between the stops.

## Saturdays

<b>Warwick, Bus Station (Stand D) dep</b>	<b>07:22</b>	<b>07:52</b>	<b>08:22</b>	<b>08:52</b>	<b>09:22</b>	<b>09:52</b>	<b>10:22</b>	<b>10:52</b>	<b>11:22</b>	<b>11:52</b>	<b>12:22</b>	<b>12:52</b>	<b>13:22</b>	<b>13:52</b>	<b>14:22</b>	<b>14:52</b>		
Warwick, Opp Northgate Methodist Church	07:23	07:53	08:23	08:53	09:23	09:53	10:23	10:53	11:23	11:53	12:23	12:53	13:23	13:53	14:23	14:53		
Warwick, Adj Priory Mews	07:23	07:53	08:24	08:54	09:24	09:54	10:24	10:54	11:24	11:54	12:24	12:54	13:24	13:54	14:24	14:54		
Warwick, Adj Newburgh Road	07:24	07:55	08:25	08:55	09:25	09:55	10:25	10:55	11:25	11:55	12:25	12:55	13:25	13:55	14:25	14:55		
Warwick, Adj St Michaels Road	07:24	07:55	08:25	08:55	09:25	09:55	10:25	10:55	11:25	11:55	12:25	12:55	13:25	13:55	14:25	14:55		
Warwick, Adj Lock Lane	07:25	07:56	08:26	08:56	09:26	09:56	10:26	10:56	11:26	11:56	12:26	12:56	13:26	13:56	14:26	14:56		
Warwick, Opp Lyttleton Road	07:25	07:56	08:27	08:57	09:27	09:57	10:27	10:57	11:27	11:57	12:27	12:57	13:27	13:57	14:27	14:57		
Warwick, Adj Scar Bank	07:26	07:58	08:27	08:57	09:27	09:57	10:27	10:57	11:27	11:57	12:27	12:57	13:27	13:57	14:27	14:57		
<b>Warwick, Opp Warwick Hospital</b>	<b>07:27</b>	<b>07:59</b>	<b>08:29</b>	<b>08:59</b>	<b>09:29</b>	<b>09:59</b>	<b>10:29</b>	<b>10:59</b>	<b>11:29</b>	<b>11:59</b>	<b>12:29</b>	<b>12:59</b>	<b>13:29</b>	<b>13:59</b>	<b>14:29</b>	<b>14:59</b>		
Warwick, Opp Park Tavern	07:27	07:59	08:30	09:00	09:30	10:00	10:30	11:00	11:30	12:00	12:30	13:00	13:30	14:00	14:30	15:00		
Warwick, Opp Railway Station	07:28	08:01	08:31	09:01	09:31	10:01	10:31	11:01	11:31	12:01	12:31	13:01	13:31	14:01	14:31	15:01		
Warwick, Adj Guy Street	07:29	08:02	08:33	09:03	09:33	10:03	10:33	11:03	11:33	12:03	12:33	13:03	13:33	14:03	14:33	15:03		
Warwick, Adj Broad Street	07:29	08:02	08:33	09:03	09:33	10:03	10:33	11:03	11:33	12:03	12:33	13:03	13:33	14:03	14:33	15:03		
Warwick, Adj Ilex Court	07:30	08:04	08:34	09:04	09:34	10:04	10:34	11:04	11:34	12:04	12:34	13:04	13:34	14:04	14:34	15:04		
Warwick, Adj All Saints Road	07:31	08:06	08:36	09:06	09:36	10:06	10:36	11:06	11:36	12:06	12:36	13:06	13:36	14:06	14:36	15:06		
<b>Warwick, Adj Portobello Bridge</b>	<b>07:33</b>	<b>08:09</b>	<b>08:39</b>	<b>09:09</b>	<b>09:39</b>	<b>10:09</b>	<b>10:39</b>	<b>11:09</b>	<b>11:39</b>	<b>12:09</b>	<b>12:39</b>	<b>13:09</b>	<b>13:39</b>	<b>14:09</b>	<b>14:39</b>	<b>15:09</b>		
Leamington Spa, Opp Guide Dogs for the Blind	07:34	08:10	08:39	09:09	09:39	10:09	10:39	11:09	11:39	12:09	12:39	13:09	13:39	14:09	14:39	15:09		
Leamington Spa, Adj Warwick New Road	07:34	08:10	08:40	09:10	09:40	10:10	10:40	11:10	11:40	12:10	12:40	13:10	13:40	14:10	14:40	15:10		
Leamington Spa, Opp Edmonscote Road	07:35	08:11	08:40	09:10	09:40	10:10	10:40	11:10	11:40	12:10	12:40	13:10	13:40	14:10	14:40	15:10		
Leamington Spa, Adj Morrisons	07:37	08:12	08:42	09:12	09:42	10:12	10:42	11:12	11:42	12:12	12:42	13:12	13:42	14:12	14:42	15:12		
<b>Leamington Spa, Adj Railway Station</b>	<b>07:39</b>	<b>08:14</b>	<b>08:44</b>	<b>09:14</b>	<b>09:44</b>	<b>10:14</b>	<b>10:44</b>	<b>11:14</b>	<b>11:44</b>	<b>12:14</b>	<b>12:44</b>	<b>13:14</b>	<b>13:44</b>	<b>14:14</b>	<b>14:44</b>	<b>15:14</b>		
<b>Leamington Spa, Opp Parish Church Stand E</b>	<b>06:11</b>	<b>07:11</b>	<b>07:44</b>	<b>08:19</b>	<b>08:49</b>	<b>09:19</b>	<b>09:49</b>	<b>10:19</b>	<b>10:49</b>	<b>11:19</b>	<b>11:49</b>	<b>12:19</b>	<b>12:49</b>	<b>13:19</b>	<b>13:49</b>	<b>14:19</b>	<b>14:49</b>	<b>15:19</b>
Leamington Spa, Adj Dormer Place	06:13	07:13	07:45	08:20	08:51	09:21	09:51	10:21	10:51	11:21	11:51	12:21	12:51	13:21	13:51	14:21	14:51	15:21
Leamington Spa, Adj Regent Street	06:14	07:14	07:47	08:23	08:53	09:23	09:53	10:23	10:53	11:23	11:53	12:23	12:53	13:23	13:53	14:23	14:53	15:23
<b>Leamington Spa, Upper Parade (Stand G)</b>	<b>06:17</b>	<b>07:17</b>	<b>07:49</b>	<b>08:26</b>	<b>08:56</b>	<b>09:26</b>	<b>09:56</b>	<b>10:26</b>	<b>10:56</b>	<b>11:26</b>	<b>11:56</b>	<b>12:26</b>	<b>12:56</b>	<b>13:26</b>	<b>13:56</b>	<b>14:26</b>	<b>14:56</b>	<b>15:26</b>
Leamington Spa, Beauchamp Avenue (Stand C)	06:17	07:17	07:49	08:26	08:56	09:26	09:56	10:26	10:56	11:26	11:56	12:26	12:56	13:26	13:56	14:26	14:56	15:26
Leamington Spa, Adj Arnold Lodge School	06:17	07:17	07:50	08:27	08:57	09:27	09:57	10:27	10:57	11:27	11:57	12:27	12:57	13:27	13:57	14:27	14:57	15:27
Leamington Spa, Adj Ramada Hotel	06:23	07:23	07:57	08:34	09:04	09:34	10:04	10:34	11:04	11:34	12:04	12:34	13:04	13:34	14:04	14:34	15:04	15:34
Kenilworth, Adj Chesford Crossroads	06:24	07:24	07:58	08:35	09:05	09:35	10:05	10:35	11:05	11:35	12:05	12:35	13:05	13:35	14:05	14:35	15:05	15:35
Kenilworth, Adj Thickthorn Island	06:25	07:25	08:00	08:37	09:07	09:37	10:07	10:37	11:07	11:37	12:07	12:37	13:07	13:37	14:07	14:37	15:07	15:37
Kenilworth, Opp Ferndale Drive	06:26	07:26	08:01	08:38	09:08	09:38	10:08	10:38	11:08	11:38	12:08	12:38	13:08	13:38	14:08	14:38	15:08	15:38
Kenilworth, Adj St Johns Street	06:27	07:27	08:02	08:39	09:09	09:39	10:09	10:39	11:09	11:39	12:09	12:39	13:09	13:39	14:09	14:39	15:09	15:39
Kenilworth, Adj Randall Road	06:28	07:28	08:02	08:39	09:09	09:39	10:09	10:39	11:09	11:39	12:09	12:39	13:09	13:39	14:09	14:39	15:09	15:39
<b>Kenilworth, Holiday Inn (Stand C)</b>	<b>06:29</b>	<b>07:29</b>	<b>08:04</b>	<b>08:41</b>	<b>09:11</b>	<b>09:41</b>	<b>10:11</b>	<b>10:41</b>	<b>11:11</b>	<b>11:41</b>	<b>12:11</b>	<b>12:41</b>	<b>13:11</b>	<b>13:41</b>	<b>14:11</b>	<b>14:41</b>	<b>15:11</b>	<b>15:41</b>
Kenilworth, Opp Church	06:30	07:30	08:05	08:42	09:12	09:42	10:12	10:42	11:12	11:42	12:12	12:42	13:12	13:42	14:12	14:42	15:12	15:42
Kenilworth, Opp Sports & Social Club	06:30	07:30	08:06	08:43	09:12	09:42	10:12	10:42	11:12	11:42	12:12	12:42	13:12	13:42	14:12	14:42	15:12	15:42
Kenilworth, Adj Henry Street	06:31	07:31	08:06	08:43	09:13	09:43	10:13	10:43	11:13	11:43	12:13	12:43	13:13	13:43	14:13	14:43	15:13	15:43
<b>Kenilworth, Nr Wyandotte</b>	<b>06:32</b>	<b>07:32</b>	<b>08:08</b>	<b>08:44</b>	<b>09:14</b>	<b>09:44</b>	<b>10:14</b>	<b>10:44</b>	<b>11:14</b>	<b>11:44</b>	<b>12:14</b>	<b>12:44</b>	<b>13:14</b>	<b>13:44</b>	<b>14:14</b>	<b>14:44</b>	<b>15:14</b>	<b>15:44</b>
Kenilworth, Adj Villiers Road	06:33	07:33	08:09	08:45	09:15	09:45	10:15	10:45	11:15	11:45	12:15	12:45	13:15	13:45	14:15	14:45	15:15	15:45
<b>Kenilworth, Adj Leyes Lane</b>	<b>06:35</b>	<b>07:35</b>	<b>08:11</b>	<b>08:47</b>	<b>09:17</b>	<b>09:47</b>	<b>10:17</b>	<b>10:47</b>	<b>11:17</b>	<b>11:47</b>	<b>12:17</b>	<b>12:47</b>	<b>13:17</b>	<b>13:47</b>	<b>14:17</b>	<b>14:47</b>	<b>15:17</b>	<b>15:47</b>
Kenilworth, Adj Shops	06:35	07:35	08:11	08:47	09:17	09:47	10:17	10:47	11:17	11:47	12:17	12:47	13:17	13:47	14:17	14:47	15:17	15:47
Kenilworth, Nr Leyes Lane	06:35	07:35	08:11	08:47	09:18	09:48	10:18	10:48	11:18	11:48	12:18	12:48	13:18	13:48	14:18	14:48	15:18	15:48
Kenilworth, Adj Saville Grove	06:36	07:36	08:12	08:49	09:18	09:48	10:18	10:48	11:18	11:48	12:18	12:48	13:18	13:48	14:18	14:48	15:18	15:48
Kenilworth, Adj Hidcote Road	06:36	07:36	08:12	08:49	09:19	09:49	10:19	10:49	11:19	11:49	12:19	12:49	13:19	13:49	14:19	14:49	15:19	15:49
Kenilworth, Nr Dalehouse Lane	06:37	07:37	08:13	08:50	09:20	09:50	10:20	10:50	11:20	11:50	12:20	12:50	13:20	13:50	14:20	14:50	15:20	15:50

Kenilworth, Opp Highland Road	06:37	07:37	08:13	08:50	09:20	09:50	10:20	10:50	11:20	11:50	12:20	12:50	13:20	13:50	14:20	14:50	15:20	15:50
Kenilworth, Adj Common	06:37	07:37	08:13	08:50	09:21	09:51	10:21	10:51	11:21	11:51	12:21	12:51	13:21	13:51	14:21	14:51	15:21	15:51
Kenilworth, Opp Woodland Road	06:38	07:38	08:14	08:52	09:21	09:51	10:21	10:51	11:21	11:51	12:21	12:51	13:21	13:51	14:21	14:51	15:21	15:51
Kenilworth, Adj Crackley	06:38	07:38	08:14	08:52	09:22	09:52	10:22	10:52	11:22	11:52	12:22	12:52	13:22	13:52	14:22	14:52	15:22	15:52
Gibbet Hill, adj Cryfield Grange Rd	06:39	07:39	08:15	08:53	09:24	09:54	10:24	10:54	11:24	11:54	12:24	12:54	13:24	13:54	14:24	14:54	15:24	15:54
Gibbet Hill, opp Stoneleigh Rd	06:40	07:40	08:16	08:55	09:24	09:54	10:24	10:54	11:24	11:54	12:24	12:54	13:24	13:54	14:24	14:54	15:24	15:54
Gibbet Hill, adj Abberton Way	06:41	07:41	08:17	08:56	09:26	09:56	10:26	10:56	11:26	11:56	12:26	12:56	13:26	13:56	14:26	14:56	15:26	15:56
Kenilworth RD before Spinney Path, Green Lane	06:42	07:42	08:18	08:58	09:27	09:57	10:27	10:57	11:27	11:57	12:27	12:57	13:27	13:57	14:27	14:57	15:27	15:57
<b>Kenilworth RD after Kenpas Highway, Green Lane</b>	<b>06:43</b>	<b>07:43</b>	<b>08:19</b>	<b>08:59</b>	<b>09:29</b>	<b>09:59</b>	<b>10:29</b>	<b>10:59</b>	<b>11:29</b>	<b>11:59</b>	<b>12:29</b>	<b>12:59</b>	<b>13:29</b>	<b>13:59</b>	<b>14:29</b>	<b>14:59</b>	<b>15:29</b>	<b>15:59</b>
Kenilworth RD adjacent Stoneleigh Ave, War Memorial Park	06:44	07:44	08:21	09:01	09:30	10:00	10:30	11:00	11:30	12:00	12:30	13:00	13:30	14:00	14:30	15:00	15:30	16:00
<b>Memorial Park inside Park and Ride Car Park, War Memorial Park</b>			<b>08:24</b>	<b>09:03</b>	<b>09:33</b>	<b>10:03</b>	<b>10:33</b>	<b>11:03</b>	<b>11:33</b>	<b>12:03</b>	<b>12:33</b>	<b>13:03</b>	<b>13:33</b>	<b>14:03</b>	<b>14:33</b>	<b>15:03</b>	<b>15:33</b>	<b>16:03</b>
War Memorial Park, adj Beechwood Avenue	06:45	07:45	08:25	09:04	09:34	10:04	10:34	11:04	11:34	12:04	12:34	13:04	13:34	14:04	14:34	15:04	15:34	16:04
War Memorial Park, adj Davenport Rd	06:47	07:47	08:27	09:06	09:36	10:06	10:36	11:06	11:36	12:06	12:36	13:06	13:36	14:06	14:36	15:06	15:36	16:06
Earlsdon, adj Top Green Park	06:48	07:48	08:27	09:06	09:36	10:06	10:36	11:06	11:36	12:06	12:36	13:06	13:36	14:06	14:36	15:06	15:36	16:06
Coventry, Rail Station Bridge (Stop WR5)	06:49	07:49	08:28	09:07	09:37	10:07	10:37	11:07	11:37	12:07	12:37	13:07	13:37	14:07	14:37	15:07	15:37	16:07
<b>Coventry, Coventry Rail Station (Stand WR3)</b>	<b>06:50</b>	<b>07:50</b>	<b>08:29</b>	<b>09:08</b>	<b>09:38</b>	<b>10:08</b>	<b>10:38</b>	<b>11:08</b>	<b>11:38</b>	<b>12:08</b>	<b>12:38</b>	<b>13:08</b>	<b>13:38</b>	<b>14:08</b>	<b>14:38</b>	<b>15:08</b>	<b>15:38</b>	<b>16:08</b>
Coventry, Queen Victoria Rd (Stop GR1)	06:53	07:53	08:32	09:11	09:41	10:11	10:41	11:11	11:41	12:11	12:41	13:11	13:41	14:11	14:41	15:11	15:41	16:11
Coventry, Croft Road (Stop VR3)	06:54	07:54	08:33	09:12	09:42	10:12	10:42	11:12	11:42	12:12	12:42	13:12	13:42	14:12	14:42	15:12	15:42	16:12
Coventry, St Johns Church (Stop CS4)	06:55	07:55	08:34	09:13	09:43	10:13	10:43	11:13	11:43	12:13	12:43	13:13	13:43	14:13	14:43	15:13	15:43	16:13
<b>Coventry, Transport Museum (Stop HS1) arr</b>	<b>06:57</b>	<b>07:57</b>	<b>08:36</b>	<b>09:15</b>	<b>09:45</b>	<b>10:15</b>	<b>10:45</b>	<b>11:15</b>	<b>11:45</b>	<b>12:15</b>	<b>12:45</b>	<b>13:15</b>	<b>13:45</b>	<b>14:15</b>	<b>14:45</b>	<b>15:15</b>	<b>15:45</b>	<b>16:15</b>

<b>Warwick, Bus Station (Stand D) dep</b>	<b>15:22</b>	<b>15:52</b>	<b>16:22</b>	<b>16:58</b>	<b>17:18</b>	<b>18:10</b>	<b>18:50</b>	<b>19:20</b>	<b>20:10</b>	<b>22:11</b>
Warwick, Opp Northgate Methodist Church	15:23	15:53	16:23	16:59	17:19	18:11	18:51	19:21	20:11	22:12
Warwick, Adj Priory Mews	15:24	15:54	16:24	16:59	17:19	18:12	18:52	19:22	20:12	22:12
Warwick, Adj Newburgh Road	15:25	15:55	16:25	17:00	17:20	18:12	18:52	19:22	20:12	22:13
Warwick, Adj St Michaels Road	15:25	15:55	16:25	17:00	17:20	18:13	18:53	19:23	20:13	22:13
Warwick, Adj Lock Lane	15:26	15:56	16:26	17:01	17:21	18:14	18:54	19:24	20:14	22:14
Warwick, Opp Lyttleton Road	15:27	15:57	16:27	17:01	17:21	18:14	18:54	19:24	20:14	22:14
Warwick, Adj Scar Bank	15:27	15:57	16:27	17:02	17:22	18:15	18:55	19:25	20:15	22:15
<b>Warwick, Opp Warwick Hospital</b>	<b>15:29</b>	<b>15:59</b>	<b>16:29</b>	<b>17:03</b>	<b>17:23</b>	<b>18:16</b>	<b>18:56</b>	<b>19:26</b>	<b>20:16</b>	<b>22:16</b>
Warwick, Opp Park Tavern	15:30	16:00	16:30	17:04	17:24	18:16	18:56	19:26	20:16	22:16
Warwick, Opp Railway Station	15:31	16:01	16:31	17:04	17:24	18:17	18:57	19:27	20:17	22:17
Warwick, Adj Guy Street	15:33	16:03	16:33	17:05	17:25	18:18	18:58	19:28	20:18	22:18
Warwick, Adj Broad Street	15:33	16:03	16:33	17:06	17:26	18:18	18:58	19:28	20:18	22:18
Warwick, Adj Ilex Court	15:34	16:04	16:34	17:07	17:27	18:19	18:59	19:29	20:19	22:18
Warwick, Adj All Saints Road	15:36	16:06	16:36	17:08	17:28	18:20	19:00	19:30	20:20	22:19
<b>Warwick, Adj Portobello Bridge</b>	<b>15:39</b>	<b>16:09</b>	<b>16:39</b>	<b>17:10</b>	<b>17:30</b>	<b>18:22</b>	<b>19:02</b>	<b>19:32</b>	<b>20:22</b>	<b>22:21</b>
Leamington Spa, Opp Guide Dogs for the Blind	15:39	16:09	16:39	17:11	17:31	18:22	19:02	19:32	20:22	22:21
Leamington Spa, Adj Warwick New Road	15:40	16:10	16:40	17:11	17:31	18:23	19:03	19:33	20:23	22:22
Leamington Spa, Opp Edmonscote Road	15:40	16:10	16:40	17:12	17:32	18:23	19:03	19:33	20:23	22:22
Leamington Spa, Adj Morrisons	15:42	16:12	16:42	17:14	17:34	18:24	19:04	19:34	20:24	22:23
<b>Leamington Spa, Adj Railway Station</b>	<b>15:44</b>	<b>16:14</b>	<b>16:44</b>	<b>17:17</b>	<b>17:37</b>	<b>18:26</b>	<b>19:06</b>	<b>19:36</b>	<b>20:26</b>	<b>22:24</b>
<b>Leamington Spa, Opp Parish Church Stand E</b>	<b>15:49</b>	<b>16:19</b>	<b>16:49</b>	<b>17:22</b>	<b>17:42</b>	<b>18:30</b>	<b>19:10</b>	<b>19:40</b>	<b>20:30</b>	<b>22:26</b>
Leamington Spa, Adj Dormer Place	15:51	16:21	16:51	17:25	17:45	18:32	19:12	19:42	20:32	22:27
Leamington Spa, Adj Regent Street	15:53	16:23	16:53	17:27	17:47	18:33	19:13	19:43	20:33	22:28
<b>Leamington Spa, Upper Parade (Stand G)</b>	<b>15:56</b>	<b>16:26</b>	<b>16:56</b>	<b>17:31</b>	<b>17:51</b>	<b>18:36</b>	<b>19:16</b>	<b>19:46</b>	<b>20:36</b>	<b>22:30</b>
Leamington Spa, Beauchamp Avenue (Stand C)	15:56	16:26	16:56	17:31	17:51	18:36	19:16	19:46	20:36	
Leamington Spa, Adj Arnold Lodge School	15:57	16:27	16:57	17:32	17:52	18:36	19:16	19:46	20:36	
Leamington Spa, Adj Ramada Hotel	16:04	16:34	17:04	17:39	17:59	18:43	19:23	19:53	20:43	
Kenilworth, Adj Chesford Crossroads	16:05	16:35	17:05	17:40	18:00	18:44	19:24	19:54	20:44	
Kenilworth, Adj Thickthorn Island	16:07	16:37	17:07	17:42	18:02	18:45	19:25	19:55	20:45	
Kenilworth, Opp Ferndale Drive	16:08	16:38	17:08	17:43	18:03	18:46	19:26	19:56	20:46	
Kenilworth, Adj St Johns Street	16:09	16:39	17:09	17:44	18:04	18:47	19:27	19:57	20:47	
Kenilworth, Adj Randall Road	16:09	16:39	17:09	17:44	18:04	18:48	19:28	19:58	20:48	
<b>Kenilworth, Holiday Inn (Stand C)</b>	<b>16:11</b>	<b>16:41</b>	<b>17:11</b>	<b>17:46</b>	<b>18:06</b>	<b>18:49</b>	<b>19:29</b>	<b>19:59</b>	<b>20:49</b>	
Kenilworth, Opp Church	16:12	16:42	17:12	17:47	18:07	18:50	19:30	20:00	20:50	
Kenilworth, Opp Sports & Social Club	16:12	16:42	17:12	17:48	18:08	18:50	19:30	20:00	20:50	
Kenilworth, Adj Henry Street	16:13	16:43	17:13	17:48	18:08	18:51	19:31	20:01	20:51	
<b>Kenilworth, Nr Wyandotte</b>	<b>16:14</b>	<b>16:44</b>	<b>17:14</b>	<b>17:50</b>	<b>18:10</b>	<b>18:52</b>	<b>19:32</b>	<b>20:02</b>	<b>20:52</b>	
Kenilworth, Adj Villiers Road	16:15	16:45	17:15	17:51	18:11	18:53	19:33	20:03	20:53	
<b>Kenilworth, Adj Leyes Lane</b>	<b>16:17</b>	<b>16:47</b>	<b>17:17</b>	<b>17:53</b>	<b>18:13</b>	<b>18:54</b>	<b>19:34</b>	<b>20:04</b>	<b>20:54</b>	
Kenilworth, Adj Shops	16:17	16:47	17:17	17:53	18:13	18:54	19:34	20:04	20:54	
Kenilworth, Nr Leyes Lane	16:18	16:48	17:18	17:54	18:14	18:55	19:35	20:05	20:55	
Kenilworth, Adj Saville Grove	16:18	16:48	17:18	17:54	18:14	18:55	19:35	20:05	20:55	
Kenilworth, Adj Hidcote Road	16:19	16:49	17:19	17:54	18:14	18:56	19:36	20:06	20:56	
Kenilworth, Nr Dalehouse Lane	16:20	16:50	17:20	17:55	18:15	18:57	19:37	20:07	20:57	
Kenilworth, Opp Highland Road	16:20	16:50	17:20	17:55	18:15	18:57	19:37	20:07	20:57	
Kenilworth, Adj Common	16:21	16:51	17:21	17:56	18:16	18:58	19:38	20:08	20:58	
Kenilworth, Opp Woodland Road	16:21	16:51	17:21	17:56	18:16	18:58	19:38	20:08	20:58	
Kenilworth, Adj Crackley	16:22	16:52	17:22	17:56	18:16	18:59	19:39	20:09	20:59	
Gibbet Hill, adj Cryfield Grange Rd	16:24	16:54	17:24	17:58	18:18	19:01	19:41	20:11	21:01	

Gibbet Hill, opp Stoneleigh Rd	16:24	16:54	17:24	17:58	18:18	19:01	19:41	20:11	21:01
Gibbet Hill, adj Abberton Way	16:26	16:56	17:26	18:00	18:20	19:03	19:43	20:13	21:03
Kenilworth RD before Spinney Path, Green Lane	16:27	16:57	17:27	18:01	18:21	19:04	19:44	20:14	21:04
<b>Kenilworth RD after Kenpas Highway, Green Lane</b>	<b>16:29</b>	<b>16:59</b>	<b>17:29</b>	<b>18:02</b>	<b>18:22</b>	<b>19:06</b>	<b>19:46</b>	<b>20:16</b>	<b>21:06</b>
Kenilworth RD adjacent Stoneleigh Ave, War Memorial Park	16:30	17:00	17:30	18:03	18:23	19:07	19:47	20:17	21:07
<b>Memorial Park inside Park and Ride Car Park, War Memorial Park</b>	<b>16:33</b>	<b>17:03</b>	<b>17:33</b>	<b>18:06</b>	<b>18:26</b>				
War Memorial Park, adj Beechwood Avenue	16:34	17:04	17:34	18:07	18:27	19:08	19:48	20:18	21:08
War Memorial Park, adj Davenport Rd	16:36	17:06	17:36	18:09	18:29	19:10	19:50	20:20	21:10
Earlsdon, adj Top Green Park	16:36	17:06	17:36	18:09	18:29	19:11	19:51	20:21	21:11
Coventry, Rail Station Bridge (Stop WR5)	16:37	17:07	17:37	18:10	18:30	19:12	19:52	20:22	21:12
<b>Coventry, Coventry Rail Station (Stand WR3)</b>	<b>16:38</b>	<b>17:08</b>	<b>17:38</b>	<b>18:11</b>	<b>18:31</b>	<b>19:13</b>	<b>19:53</b>	<b>20:23</b>	<b>21:13</b>
Coventry, Queen Victoria Rd (Stop GR1)	16:41	17:11	17:41	18:14	18:34	19:16	19:55	20:25	21:15
Coventry, Croft Road (Stop VR3)	16:42	17:12	17:42	18:15	18:35	19:17	19:56	20:26	21:16
Coventry, St Johns Church (Stop CS4)	16:43	17:13	17:43	18:16	18:36	19:18	19:57	20:27	21:17
<b>Coventry, Transport Museum (Stop HS1) arr</b>	<b>16:45</b>	<b>17:15</b>	<b>17:45</b>	<b>18:18</b>	<b>18:38</b>	<b>19:20</b>	<b>19:59</b>	<b>20:29</b>	<b>21:19</b>

Compiled from data for the period Tue 07-Mar-2023 to Mon 13-Mar-2023. Times not in bold are estimated by using the distance between the stops.

## Sundays

<b>Warwick, Bus Station (Stand D) dep</b>	<b>09:03</b>	<b>10:03</b>	<b>11:03</b>	<b>12:03</b>	<b>13:03</b>	<b>14:03</b>	<b>15:03</b>	<b>16:03</b>	<b>17:03</b>	<b>18:03</b>	
Warwick, Opp Northgate Methodist Church	09:04	10:04	11:04	12:04	13:04	14:04	15:04	16:04	17:04	18:04	
Warwick, Adj Priory Mews	09:04	10:04	11:04	12:04	13:04	14:04	15:04	16:04	17:04	18:04	
Warwick, Adj Newburgh Road	09:05	10:05	11:05	12:05	13:05	14:05	15:05	16:05	17:05	18:05	
Warwick, Adj St Michaels Road	09:05	10:05	11:05	12:05	13:05	14:05	15:05	16:05	17:05	18:05	
Warwick, Adj Lock Lane	09:06	10:06	11:06	12:06	13:06	14:06	15:06	16:06	17:06	18:06	
Warwick, Opp Lyttleton Road	09:06	10:06	11:06	12:06	13:06	14:06	15:06	16:06	17:06	18:06	
Warwick, Adj Scar Bank	09:07	10:07	11:07	12:07	13:07	14:07	15:07	16:07	17:07	18:07	
<b>Warwick, Opp Warwick Hospital</b>	<b>09:08</b>	<b>10:08</b>	<b>11:08</b>	<b>12:08</b>	<b>13:08</b>	<b>14:08</b>	<b>15:08</b>	<b>16:08</b>	<b>17:08</b>	<b>18:08</b>	
Warwick, Opp Park Tavern	09:08	10:08	11:08	12:08	13:08	14:08	15:08	16:08	17:08	18:08	
Warwick, Opp Railway Station	09:09	10:09	11:09	12:09	13:09	14:09	15:09	16:09	17:09	18:09	
Warwick, Adj Guy Street	09:10	10:10	11:10	12:10	13:10	14:10	15:10	16:10	17:10	18:10	
Warwick, Adj Broad Street	09:10	10:10	11:10	12:10	13:10	14:10	15:10	16:10	17:10	18:10	
Warwick, Adj Ilex Court	09:11	10:11	11:11	12:11	13:11	14:11	15:11	16:11	17:11	18:11	
Warwick, Adj All Saints Road	09:12	10:12	11:12	12:12	13:12	14:12	15:12	16:12	17:12	18:12	
<b>Warwick, Adj Portobello Bridge</b>	<b>09:14</b>	<b>10:14</b>	<b>11:14</b>	<b>12:14</b>	<b>13:14</b>	<b>14:14</b>	<b>15:14</b>	<b>16:14</b>	<b>17:14</b>	<b>18:14</b>	
Leamington Spa, Opp Guide Dogs for the Blind	09:15	10:15	11:15	12:15	13:15	14:15	15:15	16:15	17:15	18:15	
Leamington Spa, Adj Warwick New Road	09:15	10:15	11:15	12:15	13:15	14:15	15:15	16:15	17:15	18:15	
Leamington Spa, Opp Edmonscote Road	09:16	10:16	11:16	12:16	13:16	14:16	15:16	16:16	17:16	18:16	
Leamington Spa, Adj Morrisons	09:18	10:18	11:18	12:18	13:18	14:18	15:18	16:18	17:18	18:18	
<b>Leamington Spa, Adj Railway Station</b>	<b>09:20</b>	<b>10:20</b>	<b>11:20</b>	<b>12:20</b>	<b>13:20</b>	<b>14:20</b>	<b>15:20</b>	<b>16:20</b>	<b>17:20</b>	<b>18:20</b>	
<b>Leamington Spa, Opp Parish Church Stand E</b>	<b>08:22</b>	<b>09:22</b>	<b>10:22</b>	<b>11:22</b>	<b>12:22</b>	<b>13:22</b>	<b>14:22</b>	<b>15:22</b>	<b>16:22</b>	<b>17:22</b>	<b>18:22</b>
Leamington Spa, Adj Dormer Place	08:23	09:23	10:23	11:23	12:23	13:23	14:23	15:23	16:23	17:23	18:23
Leamington Spa, Adj Regent Street	08:25	09:25	10:25	11:25	12:25	13:25	14:25	15:25	16:25	17:25	18:25
<b>Leamington Spa, Upper Parade (Stand G)</b>	<b>08:27</b>	<b>09:27</b>	<b>10:27</b>	<b>11:27</b>	<b>12:27</b>	<b>13:27</b>	<b>14:27</b>	<b>15:27</b>	<b>16:27</b>	<b>17:27</b>	<b>18:27</b>
Leamington Spa, Beauchamp Avenue (Stand C)	08:27	09:27	10:27	11:27	12:27	13:27	14:27	15:27	16:27	17:27	18:27
Leamington Spa, Adj Arnold Lodge School	08:27	09:27	10:27	11:27	12:27	13:27	14:27	15:27	16:27	17:27	18:27
Leamington Spa, Adj Ramada Hotel	08:33	09:33	10:33	11:33	12:33	13:33	14:33	15:33	16:33	17:33	18:33
Kenilworth, Adj Chesford Crossroads	08:34	09:34	10:34	11:34	12:34	13:34	14:34	15:34	16:34	17:34	18:34
Kenilworth, Adj Thickthorn Island	08:35	09:35	10:35	11:35	12:35	13:35	14:35	15:35	16:35	17:35	18:35
Kenilworth, Opp Ferndale Drive	08:36	09:36	10:36	11:36	12:36	13:36	14:36	15:36	16:36	17:36	18:36
Kenilworth, Adj St Johns Street	08:37	09:37	10:37	11:37	12:37	13:37	14:37	15:37	16:37	17:37	18:37
Kenilworth, Adj Randall Road	08:38	09:38	10:38	11:38	12:38	13:38	14:38	15:38	16:38	17:38	18:38
<b>Kenilworth, Holiday Inn (Stand C)</b>	<b>08:39</b>	<b>09:39</b>	<b>10:39</b>	<b>11:39</b>	<b>12:39</b>	<b>13:39</b>	<b>14:39</b>	<b>15:39</b>	<b>16:39</b>	<b>17:39</b>	<b>18:39</b>
Kenilworth, Opp Church	08:40	09:40	10:40	11:40	12:40	13:40	14:40	15:40	16:40	17:40	18:40
Kenilworth, Opp Sports & Social Club	08:40	09:40	10:40	11:40	12:40	13:40	14:40	15:40	16:40	17:40	18:40
Kenilworth, Adj Henry Street	08:41	09:41	10:41	11:41	12:41	13:41	14:41	15:41	16:41	17:41	18:41
<b>Kenilworth, Nr Wyandotte</b>	<b>08:42</b>	<b>09:42</b>	<b>10:42</b>	<b>11:42</b>	<b>12:42</b>	<b>13:42</b>	<b>14:42</b>	<b>15:42</b>	<b>16:42</b>	<b>17:42</b>	<b>18:42</b>
Kenilworth, Adj Villiers Road	08:43	09:43	10:43	11:43	12:43	13:43	14:43	15:43	16:43	17:43	18:43
<b>Kenilworth, Adj Leyes Lane</b>	<b>08:45</b>	<b>09:45</b>	<b>10:45</b>	<b>11:45</b>	<b>12:45</b>	<b>13:45</b>	<b>14:45</b>	<b>15:45</b>	<b>16:45</b>	<b>17:45</b>	<b>18:45</b>
Kenilworth, Adj Shops	08:45	09:45	10:45	11:45	12:45	13:45	14:45	15:45	16:45	17:45	18:45
Kenilworth, Nr Leyes Lane	08:45	09:45	10:45	11:45	12:45	13:45	14:45	15:45	16:45	17:45	18:45
Kenilworth, Adj Saville Grove	08:46	09:46	10:46	11:46	12:46	13:46	14:46	15:46	16:46	17:46	18:46
Kenilworth, Adj Hidcote Road	08:46	09:46	10:46	11:46	12:46	13:46	14:46	15:46	16:46	17:46	18:46
Kenilworth, Nr Dalehouse Lane	08:47	09:47	10:47	11:47	12:47	13:47	14:47	15:47	16:47	17:47	18:47

Kenilworth, Opp Highland Road	08:47	09:47	10:47	11:47	12:47	13:47	14:47	15:47	16:47	17:47	18:47
Kenilworth, Adj Common	08:47	09:47	10:47	11:47	12:47	13:47	14:47	15:47	16:47	17:47	18:47
Kenilworth, Opp Woodland Road	08:48	09:48	10:48	11:48	12:48	13:48	14:48	15:48	16:48	17:48	18:48
Kenilworth, Adj Crackley	08:48	09:48	10:48	11:48	12:48	13:48	14:48	15:48	16:48	17:48	18:48
Gibbet Hill, adj Cryfield Grange Rd	08:49	09:49	10:49	11:49	12:49	13:49	14:49	15:49	16:49	17:49	18:49
Gibbet Hill, opp Stoneleigh Rd	08:50	09:50	10:50	11:50	12:50	13:50	14:50	15:50	16:50	17:50	18:50
Gibbet Hill, adj Abberton Way	08:51	09:51	10:51	11:51	12:51	13:51	14:51	15:51	16:51	17:51	18:51
Kenilworth RD before Spinney Path, Green Lane	08:52	09:52	10:52	11:52	12:52	13:52	14:52	15:52	16:52	17:52	18:52
<b>Kenilworth RD after Kenpas Highway, Green Lane</b>	<b>08:53</b>	<b>09:53</b>	<b>10:53</b>	<b>11:53</b>	<b>12:53</b>	<b>13:53</b>	<b>14:53</b>	<b>15:53</b>	<b>16:53</b>	<b>17:53</b>	<b>18:53</b>
Kenilworth RD adjacent Stoneleigh Ave, War Memorial Park	08:54	09:54	10:54	11:54	12:54	13:54	14:54	15:54	16:54	17:54	18:54
<b>Memorial Park inside Park and Ride Car Park, War Memorial Park</b>	<b>08:57</b>	<b>09:57</b>	<b>10:57</b>	<b>11:57</b>	<b>12:57</b>	<b>13:57</b>	<b>14:57</b>	<b>15:57</b>	<b>16:57</b>	<b>17:57</b>	<b>18:57</b>
War Memorial Park, adj Beechwood Avenue	08:58	09:58	10:58	11:58	12:58	13:58	14:58	15:58	16:58	17:58	18:58
War Memorial Park, adj Davenport Rd	09:00	10:00	11:00	12:00	13:00	14:00	15:00	16:00	17:00	18:00	19:00
Earlsdon, adj Top Green Park	09:00	10:00	11:00	12:00	13:00	14:00	15:00	16:00	17:00	18:00	19:00
Coventry, Rail Station Bridge (Stop WR5)	09:01	10:01	11:01	12:01	13:01	14:01	15:01	16:01	17:01	18:01	19:01
<b>Coventry, Coventry Rail Station (Stand WR3)</b>	<b>09:02</b>	<b>10:02</b>	<b>11:02</b>	<b>12:02</b>	<b>13:02</b>	<b>14:02</b>	<b>15:02</b>	<b>16:02</b>	<b>17:02</b>	<b>18:02</b>	<b>19:02</b>
Coventry, Queen Victoria Rd (Stop GR1)	09:04	10:05	11:05	12:05	13:05	14:05	15:05	16:05	17:05	18:05	19:05
Coventry, Croft Road (Stop VR3)	09:05	10:06	11:06	12:06	13:06	14:06	15:06	16:06	17:06	18:06	19:06
Coventry, St Johns Church (Stop CS4)	09:06	10:07	11:07	12:07	13:07	14:07	15:07	16:07	17:07	18:07	19:07
<b>Coventry, Transport Museum (Stop HS1) arr</b>	<b>09:09</b>	<b>10:09</b>	<b>11:09</b>	<b>12:09</b>	<b>13:09</b>	<b>14:09</b>	<b>15:09</b>	<b>16:09</b>	<b>17:09</b>	<b>18:09</b>	<b>19:09</b>

Compiled from data for the period Tue 07-Mar-2023 to Mon 13-Mar-2023. Times not in bold are estimated by using the distance between the stops.

## Mondays to Fridays

Coventry, Transport Museum (Stop HS1, dep	06:10	06:50	07:20	07:45	08:20	08:50	09:20	09:50	10:20	10:50	11:20	11:50	12:20	12:50	13:20	13:50		
Coventry, Coventry Baths (Stop CU4,	06:11	06:51	07:21	07:47	08:22	08:52	09:22	09:52	10:22	10:52	11:22	11:52	12:22	12:52	13:22	13:52		
Coventry, Gosford St (Stop CU3)	06:12	06:52	07:22	07:47	08:22	08:52	09:22	09:52	10:22	10:52	11:22	11:52	12:22	12:52	13:22	13:52		
Coventry, Earl St (Stop MP1,	06:12	06:52	07:22	07:48	08:23	08:53	09:23	09:53	10:23	10:53	11:23	11:53	12:23	12:53	13:23	13:53		
Coventry, Little Park St (Stop SJ1)	06:13	06:53	07:23	07:49	08:24	08:54	09:24	09:54	10:24	10:54	11:24	11:54	12:24	12:54	13:24	13:54		
Coventry, Quadrant (Stop BY4,	06:14	06:54	07:24	07:51	08:26	08:56	09:26	09:56	10:26	10:56	11:26	11:56	12:26	12:56	13:26	13:56		
<b>Coventry, Coventry Rail Station (Stand WR1)</b>	<b>06:18</b>	<b>06:58</b>	<b>07:28</b>	<b>07:53</b>	<b>08:28</b>	<b>08:58</b>	<b>09:28</b>	<b>09:58</b>	<b>10:28</b>	<b>10:58</b>	<b>11:28</b>	<b>11:58</b>	<b>12:28</b>	<b>12:58</b>	<b>13:28</b>	<b>13:58</b>		
Coventry, Rail Station Bridge (Stop WR6)	06:19	06:59	07:29	07:55	08:30	09:00	09:30	10:00	10:30	11:00	11:30	12:00	12:30	13:00	13:30	14:00		
Earlsdon, opp Top Green Park	06:20	07:00	07:30	07:56	08:31	09:01	09:31	10:01	10:31	11:01	11:31	12:01	12:31	13:01	13:31	14:01		
War Memorial Park, opp Davenport Rd	06:21	07:01	07:31	07:57	08:32	09:02	09:32	10:02	10:32	11:02	11:32	12:02	12:32	13:02	13:32	14:02		
War Memorial Park, opp Earlsdon Avenue South	06:22	07:02	07:32	07:59	08:34	09:04	09:34	10:04	10:34	11:04	11:34	12:04	12:34	13:04	13:34	14:04		
Memorial Park inside Park and Ride Car Park, War Memorial Parl				08:00	08:35	09:05	09:35	10:05	10:35	11:05	11:35	12:05	12:35	13:05	13:35	14:05		
War Memorial Park, opp Beechwood Avenue	06:23	07:03	07:33	08:01	08:36	09:06	09:36	10:06	10:36	11:06	11:36	12:06	12:36	13:06	13:36	14:06		
War Memorial Park, nr Stoneleigh Ave	06:24	07:04	07:34	08:01	08:36	09:06	09:36	10:06	10:36	11:06	11:36	12:06	12:36	13:06	13:36	14:06		
Kenilworth RD before Kenpas Highway, Green Lane	06:24	07:04	07:34	08:02	08:37	09:07	09:37	10:07	10:37	11:07	11:37	12:07	12:37	13:07	13:37	14:07		
<b>Kenilworth RD after Fletchamstead Highway, Green Lane</b>	<b>06:25</b>	<b>07:05</b>	<b>07:35</b>	<b>08:03</b>	<b>08:38</b>	<b>09:08</b>	<b>09:38</b>	<b>10:08</b>	<b>10:38</b>	<b>11:08</b>	<b>11:38</b>	<b>12:08</b>	<b>12:38</b>	<b>13:08</b>	<b>13:38</b>	<b>14:08</b>		
Kenilworth RD after Spinney Path, Green Lane	06:25	07:05	07:35	08:03	08:38	09:08	09:38	10:08	10:38	11:08	11:38	12:08	12:38	13:08	13:38	14:08		
Gibbet Hill, opp Abberton Way	06:27	07:07	07:37	08:05	08:40	09:10	09:40	10:10	10:40	11:10	11:40	12:10	12:40	13:10	13:40	14:10		
Kenilworth RD opposite Gibbet Hill Rd, Gibbet Hil	06:28	07:08	07:38	08:06	08:41	09:11	09:41	10:11	10:41	11:11	11:41	12:11	12:41	13:11	13:41	14:11		
Gibbet Hill, opp Cryfield Grange Rd	06:29	07:09	07:39	08:07	08:42	09:12	09:42	10:12	10:42	11:12	11:42	12:12	12:42	13:12	13:42	14:12		
Kenilworth, Adj Crackley	06:31	07:11	07:41	08:09	08:44	09:14	09:44	10:14	10:44	11:14	11:44	12:14	12:44	13:14	13:44	14:14		
Kenilworth, Adj Woodland Road	06:32	07:12	07:42	08:10	08:45	09:15	09:45	10:15	10:45	11:15	11:45	12:15	12:45	13:15	13:45	14:15		
<b>Kenilworth, Opp Common</b>	<b>05:59</b>	<b>06:32</b>	<b>07:12</b>	<b>07:42</b>	<b>08:10</b>	<b>08:45</b>	<b>09:15</b>	<b>09:45</b>	<b>10:15</b>	<b>10:45</b>	<b>11:15</b>	<b>11:45</b>	<b>12:15</b>	<b>12:45</b>	<b>13:15</b>	<b>13:45</b>	<b>14:15</b>	
Kenilworth, Adj Highland Road	05:59	06:33	07:13	07:43	08:11	08:46	09:16	09:46	10:16	10:46	11:16	11:46	12:16	12:46	13:16	13:46	14:16	
Kenilworth, Adj Knowle Hill	06:00	06:34	07:14	07:44	08:12	08:47	09:17	09:47	10:17	10:47	11:17	11:47	12:17	12:47	13:17	13:47	14:17	
Kenilworth, Opp Hidcote Road	06:00	06:35	07:15	07:45	08:13	08:48	09:18	09:48	10:18	10:48	11:18	11:48	12:18	12:48	13:18	13:48	14:18	
Kenilworth, Adj Rawnsley Drive	06:01	06:36	07:16	07:46	08:14	08:49	09:19	09:49	10:19	10:49	11:19	11:49	12:19	12:49	13:19	13:49	14:19	
Kenilworth, Opp Shops	06:01	06:36	07:16	07:46	08:14	08:49	09:19	09:49	10:19	10:49	11:19	11:49	12:19	12:49	13:19	13:49	14:19	
<b>Kenilworth, Adj Kenilworth School</b>	<b>06:02</b>	<b>06:37</b>	<b>07:17</b>	<b>07:47</b>	<b>08:15</b>	<b>08:50</b>	<b>09:20</b>	<b>09:50</b>	<b>10:20</b>	<b>10:50</b>	<b>11:20</b>	<b>11:50</b>	<b>12:20</b>	<b>12:50</b>	<b>13:20</b>	<b>13:50</b>	<b>14:20</b>	
Kenilworth, Opp Villiers Road	06:03	06:38	07:18	07:48	08:16	08:51	09:21	09:51	10:21	10:51	11:21	11:51	12:21	12:51	13:21	13:51	14:21	
Kenilworth, Adj Herberts Lane	06:05	06:40	07:20	07:50	08:18	08:53	09:23	09:53	10:23	10:53	11:23	11:53	12:23	12:53	13:23	13:53	14:23	
Kenilworth, Adj Spring Lane	06:06	06:41	07:21	07:51	08:19	08:54	09:24	09:54	10:24	10:54	11:24	11:54	12:24	12:54	13:24	13:54	14:24	
Kenilworth, Adj Sports & Social Cluk	06:06	06:41	07:21	07:51	08:19	08:54	09:24	09:54	10:24	10:54	11:24	11:54	12:24	12:54	13:24	13:54	14:24	
Kenilworth, Adj Church	06:07	06:42	07:22	07:52	08:20	08:55	09:25	09:55	10:25	10:55	11:25	11:55	12:25	12:55	13:25	13:55	14:25	
<b>Kenilworth, Shops (Stand B)</b>	<b>06:09</b>	<b>06:44</b>	<b>07:24</b>	<b>07:54</b>	<b>08:22</b>	<b>08:57</b>	<b>09:27</b>	<b>09:57</b>	<b>10:27</b>	<b>10:57</b>	<b>11:27</b>	<b>11:57</b>	<b>12:27</b>	<b>12:57</b>	<b>13:27</b>	<b>13:57</b>	<b>14:27</b>	
Kenilworth, Adj Lion	06:09	06:44	07:24	07:54	08:22	08:57	09:27	09:57	10:27	10:57	11:27	11:57	12:27	12:57	13:27	13:57	14:27	
Kenilworth, Adj Clarendon Road	06:10	06:45	07:25	07:55	08:23	08:58	09:28	09:58	10:28	10:58	11:28	11:58	12:28	12:58	13:28	13:58	14:28	
Kenilworth, Adj St Johns Church	06:10	06:45	07:25	07:55	08:23	08:58	09:28	09:58	10:28	10:58	11:28	11:58	12:28	12:58	13:28	13:58	14:28	
Kenilworth, Adj Ferndale Drive	06:11	06:46	07:26	07:56	08:24	08:59	09:29	09:59	10:29	10:59	11:29	11:59	12:29	12:59	13:29	13:59	14:29	
Kenilworth, Opp Chesford Crossroads	06:13	06:48	07:28	07:58	08:26	09:01	09:31	10:01	10:31	11:01	11:31	12:01	12:31	13:01	13:31	14:01	14:31	
Leamington Spa, Opp Ramada Hotel	06:14	06:49	07:29	07:59	08:27	09:02	09:32	10:02	10:32	11:02	11:32	12:02	12:32	13:02	13:32	14:02	14:32	
Leamington Spa, Opp Lillington Avenue	06:21	06:56	07:36	08:06	08:34	09:09	09:39	10:09	10:39	11:09	11:39	12:09	12:39	13:09	13:39	14:09	14:39	
Leamington Spa, Nr Trinity Street	06:22	06:57	07:37	08:07	08:35	09:10	09:40	10:10	10:40	11:10	11:40	12:10	12:40	13:10	13:40	14:10	14:40	
Leamington Spa, Clarendon Avenue (Stand D,	06:22	06:57	07:37	08:07	08:35	09:10	09:40	10:10	10:40	11:10	11:40	12:10	12:40	13:10	13:40	14:10	14:40	
<b>Leamington Spa, Upper Parade (Stand K,</b>	<b>05:55</b>	<b>06:23</b>	<b>06:58</b>	<b>07:38</b>	<b>08:08</b>	<b>08:36</b>	<b>09:11</b>	<b>09:41</b>	<b>10:11</b>	<b>10:41</b>	<b>11:11</b>	<b>11:41</b>	<b>12:11</b>	<b>12:41</b>	<b>13:11</b>	<b>13:41</b>	<b>14:11</b>	<b>14:41</b>



Leamington Spa, Adj Regent Hotel	05:56	06:24	06:59	07:39	08:09	08:37	09:12	09:42	10:12	10:42	11:12	11:42	12:12	12:42	13:12	13:42	14:12	14:42
Leamington Spa, Adj War Memorial	05:56	06:26	07:01	07:41	08:11	08:39	09:14	09:44	10:14	10:44	11:14	11:44	12:14	12:44	13:14	13:44	14:14	14:44
<b>Leamington Spa, Adj Parish Church</b>	<b>05:58</b>	<b>06:28</b>	<b>07:03</b>	<b>07:43</b>	<b>08:13</b>	<b>08:41</b>	<b>09:16</b>	<b>09:46</b>	<b>10:16</b>	<b>10:46</b>	<b>11:16</b>	<b>11:46</b>	<b>12:16</b>	<b>12:46</b>	<b>13:16</b>	<b>13:46</b>	<b>14:16</b>	<b>14:46</b>
Leamington Spa, Adj Crown Hotel	05:59	06:29	07:04	07:45	08:15	08:43	09:18	09:48	10:18	10:48	11:18	11:48	12:18	12:48	13:18	13:48	14:18	14:48
Leamington Spa, Opp Railway Station	06:00	06:30	07:05	07:47	08:17	08:45	09:20	09:50	10:20	10:50	11:20	11:50	12:20	12:50	13:20	13:50	14:20	14:50
Leamington Spa, Opp Morrisons	06:01	06:31	07:06	07:48	08:18	08:46	09:21	09:51	10:21	10:51	11:21	11:51	12:21	12:51	13:21	13:51	14:21	14:51
Leamington Spa, Adj Edmonscode Road	06:02	06:32	07:07	07:50	08:20	08:48	09:23	09:53	10:23	10:53	11:23	11:53	12:23	12:53	13:23	13:53	14:23	14:53
Leamington Spa, Adj Warwick New Road	06:02	06:32	07:07	07:50	08:20	08:48	09:23	09:53	10:23	10:53	11:23	11:53	12:23	12:53	13:23	13:53	14:23	14:53
Leamington Spa, Adj Guide Dogs for the Blind	06:03	06:33	07:08	07:50	08:20	08:48	09:23	09:53	10:23	10:53	11:23	11:53	12:23	12:53	13:23	13:53	14:23	14:53
<b>Warwick, Opp Greville Road</b>	<b>06:04</b>	<b>06:34</b>	<b>07:09</b>	<b>07:52</b>	<b>08:22</b>	<b>08:50</b>	<b>09:25</b>	<b>09:55</b>	<b>10:25</b>	<b>10:55</b>	<b>11:25</b>	<b>11:55</b>	<b>12:25</b>	<b>12:55</b>	<b>13:25</b>	<b>13:55</b>	<b>14:25</b>	<b>14:55</b>
Warwick, Opp All Saints Road	06:04	06:34	07:09	07:53	08:23	08:51	09:26	09:56	10:26	10:56	11:26	11:56	12:26	12:56	13:26	13:56	14:26	14:56
Warwick, Opp Campriano Drive	06:05	06:35	07:10	07:54	08:24	08:52	09:27	09:57	10:27	10:57	11:27	11:57	12:27	12:57	13:27	13:57	14:27	14:57
Warwick, Opp Ilex Court	06:05	06:35	07:10	07:55	08:25	08:53	09:28	09:58	10:28	10:58	11:28	11:58	12:28	12:58	13:28	13:58	14:28	14:58
Warwick, Opp Broad Street	06:06	06:36	07:11	07:56	08:26	08:54	09:29	09:59	10:29	10:59	11:29	11:59	12:29	12:59	13:29	13:59	14:29	14:59
Warwick, Opp Guy Street	06:06	06:36	07:11	07:57	08:27	08:55	09:30	10:00	10:30	11:00	11:30	12:00	12:30	13:00	13:30	14:00	14:30	15:00
Warwick, Adj Railway Station	06:07	06:37	07:12	07:58	08:28	08:56	09:31	10:01	10:31	11:01	11:31	12:01	12:31	13:01	13:31	14:01	14:31	15:01
Warwick, Adj Woodcote Road	06:08	06:38	07:13	07:59	08:29	08:57	09:32	10:02	10:32	11:02	11:32	12:02	12:32	13:02	13:32	14:02	14:32	15:02
Warwick, Adj Warwick Hospital	06:09	06:39	07:14	08:01	08:31	08:59	09:34	10:04	10:34	11:04	11:34	12:04	12:34	13:04	13:34	14:04	14:34	15:04
Warwick, Opp Scar Bank	06:09	06:40	07:15	08:02	08:32	09:00	09:35	10:05	10:35	11:05	11:35	12:05	12:35	13:05	13:35	14:05	14:35	15:05
Warwick, Opp Lock Lane	06:10	06:41	07:16	08:03	08:33	09:01	09:36	10:06	10:36	11:06	11:36	12:06	12:36	13:06	13:36	14:06	14:36	15:06
Warwick, Opp St Michaels Road	06:11	06:41	07:16	08:03	08:33	09:01	09:36	10:06	10:36	11:06	11:36	12:06	12:36	13:06	13:36	14:06	14:36	15:06
Warwick, Opp Newburgh Road	06:11	06:42	07:17	08:04	08:34	09:02	09:37	10:07	10:37	11:07	11:37	12:07	12:37	13:07	13:37	14:07	14:37	15:07
Warwick, Adj Clinic	06:13	06:43	07:18	08:05	08:35	09:03	09:38	10:08	10:38	11:08	11:38	12:08	12:38	13:08	13:38	14:08	14:38	15:08
Warwick, Adj Northgate Methodist Church	06:13	06:43	07:18	08:05	08:35	09:03	09:38	10:08	10:38	11:08	11:38	12:08	12:38	13:08	13:38	14:08	14:38	15:08
<b>Warwick, Bus Station (Stand A) arr</b>	<b>06:15</b>	<b>06:45</b>	<b>07:20</b>	<b>08:07</b>	<b>08:37</b>	<b>09:05</b>	<b>09:40</b>	<b>10:10</b>	<b>10:40</b>	<b>11:10</b>	<b>11:40</b>	<b>12:10</b>	<b>12:40</b>	<b>13:10</b>	<b>13:40</b>	<b>14:10</b>	<b>14:40</b>	<b>15:10</b>

<b>Coventry, Transport Museum (Stop HS1]</b>	<b>dep</b>	<b>14:20</b>	<b>14:50</b>	<b>15:20</b>	<b>15:50</b>	<b>16:20</b>	<b>16:50</b>	<b>17:20</b>	<b>17:50</b>	<b>18:40</b>	<b>19:30</b>	<b>20:30</b>	
Coventry, Coventry Baths (Stop CU4)		14:22	14:52	15:22	15:52	16:22	16:52	17:22	17:52	18:42	19:31	20:31	
Coventry, Gosford St (Stop CU3)		14:22	14:52	15:22	15:52	16:22	16:52	17:22	17:52	18:42	19:32	20:32	
Coventry, Earl St (Stop MP1)		14:23	14:53	15:23	15:53	16:23	16:53	17:23	17:53	18:43	19:32	20:32	
Coventry, Little Park St (Stop SJ1)		14:24	14:54	15:24	15:54	16:24	16:54	17:24	17:54	18:44	19:33	20:33	
Coventry, Quadrant (Stop BY4)		14:26	14:56	15:26	15:56	16:26	16:56	17:26	17:56	18:46	19:34	20:34	
<b>Coventry, Coventry Rail Station (Stand WR1)</b>		<b>14:28</b>	<b>14:58</b>	<b>15:28</b>	<b>15:58</b>	<b>16:28</b>	<b>16:58</b>	<b>17:28</b>	<b>17:58</b>	<b>18:48</b>	<b>19:38</b>	<b>20:38</b>	
Coventry, Rail Station Bridge (Stop WR6)		14:30	15:00	15:30	16:00	16:30	17:00	17:30	18:00	18:50	19:39	20:39	
Earlsdon, opp Top Green Park		14:31	15:01	15:31	16:01	16:31	17:01	17:31	18:01	18:51	19:40	20:40	
War Memorial Park, opp Davenport Rd		14:32	15:02	15:32	16:02	16:32	17:02	17:32	18:02	18:52	19:41	20:41	
War Memorial Park, opp Earlsdon Avenue South		14:34	15:04	15:34	16:04	16:34	17:04	17:34	18:04	18:54	19:42	20:42	
Memorial Park inside Park and Ride Car Park, War Memorial Park		14:35	15:05	15:35	16:05	16:35	17:05	17:35	18:05	18:55			
War Memorial Park, opp Beechwood Avenue		14:36	15:06	15:36	16:06	16:36	17:06	17:36	18:06	18:56	19:43	20:43	
War Memorial Park, nr Stoneleigh Ave		14:36	15:06	15:36	16:06	16:36	17:06	17:36	18:06	18:56	19:44	20:44	
Kenilworth RD before Kenpas Highway, Green Lane		14:37	15:07	15:37	16:07	16:37	17:07	17:37	18:07	18:57	19:44	20:44	
<b>Kenilworth RD after Fletchamstead Highway, Green Lane</b>		<b>14:38</b>	<b>15:08</b>	<b>15:38</b>	<b>16:08</b>	<b>16:38</b>	<b>17:08</b>	<b>17:38</b>	<b>18:08</b>	<b>18:58</b>	<b>19:45</b>	<b>20:45</b>	
Kenilworth RD after Spinney Path, Green Lane		14:38	15:08	15:38	16:08	16:38	17:08	17:38	18:08	18:58	19:45	20:45	
Gibbet Hill, opp Abberton Way		14:40	15:10	15:40	16:10	16:40	17:10	17:40	18:10	19:00	19:47	20:47	
Kenilworth RD opposite Gibbet Hill Rd, Gibbet Hill		14:41	15:11	15:41	16:11	16:41	17:11	17:41	18:11	19:01	19:48	20:48	
Gibbet Hill, opp Cryfield Grange Rd		14:42	15:12	15:42	16:12	16:42	17:12	17:42	18:12	19:02	19:48	20:48	
Kenilworth, Adj Crackley		14:44	15:14	15:44	16:14	16:44	17:14	17:44	18:14	19:04	19:50	20:50	
Kenilworth, Adj Woodland Road		14:45	15:15	15:45	16:15	16:45	17:15	17:45	18:15	19:05	19:51	20:51	
Kenilworth, Opp Common		14:45	15:15	15:45	16:15	16:45	17:15	17:45	18:15	19:05	19:51	20:51	
Kenilworth, Adj Highland Road		14:46	15:16	15:46	16:16	16:46	17:16	17:46	18:16	19:06	19:52	20:52	
Kenilworth, Adj Knowle Hill		14:47	15:17	15:47	16:17	16:47	17:17	17:47	18:17	19:07	19:52	20:52	
Kenilworth, Opp Hidcote Road		14:48	15:18	15:48	16:18	16:48	17:18	17:48	18:18	19:08	19:53	20:53	
Kenilworth, Adj Rawnsley Drive		14:49	15:19	15:49	16:19	16:49	17:19	17:49	18:19	19:09	19:54	20:54	
Kenilworth, Opp Shops		14:49	15:19	15:49	16:19	16:49	17:19	17:49	18:19	19:09	19:54	20:54	
<b>Kenilworth, Adj Kenilworth School</b>		<b>14:50</b>	<b>15:20</b>	<b>15:50</b>	<b>16:20</b>	<b>16:50</b>	<b>17:20</b>	<b>17:50</b>	<b>18:20</b>	<b>19:10</b>	<b>19:55</b>	<b>20:55</b>	
Kenilworth, Opp Villiers Road		14:51	15:21	15:51	16:21	16:51	17:21	17:51	18:21	19:11	19:55	20:55	
Kenilworth, Adj Herberts Lane		14:53	15:23	15:53	16:23	16:53	17:23	17:53	18:23	19:13	19:57	20:57	
Kenilworth, Adj Spring Lane		14:54	15:24	15:54	16:24	16:54	17:24	17:54	18:24	19:14	19:58	20:58	
Kenilworth, Adj Sports & Social Club		14:54	15:24	15:54	16:24	16:54	17:24	17:54	18:24	19:14	19:58	20:58	
Kenilworth, Adj Church		14:55	15:25	15:55	16:25	16:55	17:25	17:55	18:25	19:15	19:59	20:59	
<b>Kenilworth, Shops (Stand B)</b>		<b>14:57</b>	<b>15:27</b>	<b>15:57</b>	<b>16:27</b>	<b>16:57</b>	<b>17:27</b>	<b>17:57</b>	<b>18:27</b>	<b>19:17</b>	<b>20:01</b>	<b>21:01</b>	
Kenilworth, Adj Lion		14:57	15:27	15:57	16:27	16:57	17:27	17:57	18:27	19:17	20:01	21:01	
Kenilworth, Adj Clarendon Road		14:58	15:28	15:58	16:28	16:58	17:28	17:58	18:28	19:18	20:02	21:02	
Kenilworth, Adj St Johns Church		14:58	15:28	15:58	16:28	16:58	17:28	17:58	18:28	19:18	20:02	21:02	
Kenilworth, Adj Ferndale Drive		14:59	15:29	15:59	16:29	16:59	17:29	17:59	18:29	19:19	20:02	21:02	
Kenilworth, Opp Chesford Crossroads		15:01	15:31	16:01	16:31	17:01	17:31	18:01	18:31	19:21	20:04	21:04	
Leamington Spa, Opp Ramada Hotel		15:02	15:32	16:02	16:32	17:02	17:32	18:02	18:32	19:22	20:05	21:05	
Leamington Spa, Opp Lillington Avenue		15:09	15:39	16:09	16:39	17:09	17:39	18:09	18:39	19:29	20:10	21:10	
Leamington Spa, Nr Trinity Street		15:10	15:40	16:10	16:40	17:10	17:40	18:10	18:40	19:30	20:11	21:11	
Leamington Spa, Clarendon Avenue (Stand D)		15:10	15:40	16:10	16:40	17:10	17:40	18:10	18:40	19:30	20:11	21:11	
<b>Leamington Spa, Upper Parade (Stand K)</b>		<b>15:11</b>	<b>15:41</b>	<b>16:11</b>	<b>16:41</b>	<b>17:11</b>	<b>17:41</b>	<b>18:11</b>	<b>18:41</b>	<b>19:31</b>	<b>20:12</b>	<b>20:20</b>	<b>21:12</b>
Leamington Spa, Adj Regent Hotel		15:12	15:42	16:12	16:42	17:12	17:42	18:12	18:42	19:32	20:13	20:21	21:13
Leamington Spa, Adj War Memorial		15:14	15:44	16:14	16:44	17:14	17:44	18:14	18:44	19:34	20:13	20:21	21:13
<b>Leamington Spa, Adj Parish Church</b>		<b>15:16</b>	<b>15:46</b>	<b>16:16</b>	<b>16:46</b>	<b>17:16</b>	<b>17:46</b>	<b>18:16</b>	<b>18:46</b>	<b>19:36</b>	<b>20:15</b>	<b>20:23</b>	<b>21:15</b>
Leamington Spa, Adj Crown Hotel		15:18	15:48	16:18	16:48	17:18	17:48	18:18	18:48	19:38		20:24	
Leamington Spa, Opp Railway Station		15:20	15:50	16:20	16:50	17:20	17:50	18:20	18:50	19:40		20:25	
Leamington Spa, Opp Morrisons		15:21	15:51	16:21	16:51	17:21	17:51	18:21	18:51	19:41		20:26	

Leamington Spa, Adj Edmonscote Road	15:23	15:53	16:23	16:53	17:23	17:53	18:23	18:53	19:43	20:27
Leamington Spa, Adj Warwick New Road	15:23	15:53	16:23	16:53	17:23	17:53	18:23	18:53	19:43	20:27
Leamington Spa, Adj Guide Dogs for the Blind	15:23	15:53	16:23	16:53	17:23	17:53	18:23	18:53	19:43	20:28
<b>Warwick, Opp Greville Road</b>	<b>15:25</b>	<b>15:55</b>	<b>16:25</b>	<b>16:55</b>	<b>17:25</b>	<b>17:55</b>	<b>18:25</b>	<b>18:55</b>	<b>19:45</b>	<b>20:29</b>
Warwick, Opp All Saints Road	15:26	15:56	16:26	16:56	17:26	17:56	18:26	18:56	19:46	20:29
Warwick, Opp Campriano Drive	15:27	15:57	16:27	16:57	17:27	17:56	18:26	18:56	19:46	20:30
Warwick, Opp Ilex Court	15:28	15:58	16:28	16:58	17:28	17:57	18:27	18:57	19:47	20:30
Warwick, Opp Broad Street	15:29	15:59	16:29	16:59	17:29	17:58	18:28	18:58	19:48	20:31
Warwick, Opp Guy Street	15:30	16:00	16:30	17:00	17:30	17:58	18:28	18:58	19:48	20:31
Warwick, Adj Railway Station	15:31	16:01	16:31	17:01	17:31	17:59	18:29	18:59	19:49	20:32
Warwick, Adj Woodcote Road	15:32	16:02	16:32	17:02	17:32	18:00	18:30	19:00	19:50	20:33
Warwick, Adj Warwick Hospital	15:34	16:04	16:34	17:04	17:34	18:02	18:32	19:02	19:52	20:34
Warwick, Opp Scar Bank	15:35	16:05	16:35	17:05	17:35	18:02	18:32	19:02	19:52	20:34
Warwick, Opp Lock Lane	15:36	16:06	16:36	17:06	17:36	18:03	18:33	19:03	19:53	20:35
Warwick, Opp St Michaels Road	15:36	16:06	16:36	17:06	17:36	18:04	18:34	19:04	19:54	20:36
Warwick, Opp Newburgh Road	15:37	16:07	16:37	17:07	17:37	18:04	18:34	19:04	19:54	20:36
Warwick, Adj Clinic	15:38	16:08	16:38	17:08	17:38	18:05	18:35	19:05	19:55	20:37
Warwick, Adj Northgate Methodist Church	15:38	16:08	16:38	17:08	17:38	18:05	18:35	19:05	19:55	20:37
<b>Warwick, Bus Station (Stand A) arr</b>	<b>15:40</b>	<b>16:10</b>	<b>16:40</b>	<b>17:10</b>	<b>17:40</b>	<b>18:07</b>	<b>18:37</b>	<b>19:07</b>	<b>19:57</b>	<b>20:39</b>

Compiled from data for the period Tue 07-Mar-2023 to Mon 13-Mar-2023. Times not in bold are estimated by using the distance between the stops.

## Saturdays

Coventry, Transport Museum (Stop HS1)	dep	07:05	08:05	08:40	09:20	09:50	10:20	10:50	11:20	11:50	12:20	12:50	13:20	13:50	14:20	14:50	15:20		
Coventry, Coventry Baths (Stop CU4)		07:06	08:07	08:42	09:22	09:52	10:22	10:52	11:22	11:52	12:22	12:52	13:22	13:52	14:22	14:52	15:22		
Coventry, Gosford St (Stop CU3)		07:07	08:07	08:42	09:22	09:52	10:22	10:52	11:22	11:52	12:22	12:52	13:22	13:52	14:22	14:52	15:22		
Coventry, Earl St (Stop MP1)		07:07	08:08	08:43	09:23	09:53	10:23	10:53	11:23	11:53	12:23	12:53	13:23	13:53	14:23	14:53	15:23		
Coventry, Little Park St (Stop SJ1)		07:08	08:09	08:44	09:24	09:54	10:24	10:54	11:24	11:54	12:24	12:54	13:24	13:54	14:24	14:54	15:24		
Coventry, Quadrant (Stop BY4)		07:09	08:11	08:46	09:26	09:56	10:26	10:56	11:26	11:56	12:26	12:56	13:26	13:56	14:26	14:56	15:26		
<b>Coventry, Coventry Rail Station (Stand WR1)</b>		<b>07:13</b>	<b>08:13</b>	<b>08:48</b>	<b>09:28</b>	<b>09:58</b>	<b>10:28</b>	<b>10:58</b>	<b>11:28</b>	<b>11:58</b>	<b>12:28</b>	<b>12:58</b>	<b>13:28</b>	<b>13:58</b>	<b>14:28</b>	<b>14:58</b>	<b>15:28</b>		
Coventry, Rail Station Bridge (Stop WR6)		07:14	08:15	08:50	09:30	10:00	10:30	11:00	11:30	12:00	12:30	13:00	13:30	14:00	14:30	15:00	15:30		
Earlsdon, opp Top Green Park		07:15	08:16	08:51	09:31	10:01	10:31	11:01	11:31	12:01	12:31	13:01	13:31	14:01	14:31	15:01	15:31		
War Memorial Park, opp Davenport Rd		07:16	08:17	08:52	09:32	10:02	10:32	11:02	11:32	12:02	12:32	13:02	13:32	14:02	14:32	15:02	15:32		
War Memorial Park, opp Earlsdon Avenue South		07:17	08:19	08:54	09:34	10:04	10:34	11:04	11:34	12:04	12:34	13:04	13:34	14:04	14:34	15:04	15:34		
Memorial Park inside Park and Ride Car Park, War Memorial Park			08:20	08:55	09:35	10:05	10:35	11:05	11:35	12:05	12:35	13:05	13:35	14:05	14:35	15:05	15:35		
War Memorial Park, opp Beechwood Avenue		07:18	08:21	08:56	09:36	10:06	10:36	11:06	11:36	12:06	12:36	13:06	13:36	14:06	14:36	15:06	15:36		
War Memorial Park, nr Stoneleigh Ave		07:19	08:21	08:56	09:36	10:06	10:36	11:06	11:36	12:06	12:36	13:06	13:36	14:06	14:36	15:06	15:36		
Kenilworth RD before Kenpas Highway, Green Lane		07:19	08:22	08:57	09:37	10:07	10:37	11:07	11:37	12:07	12:37	13:07	13:37	14:07	14:37	15:07	15:37		
<b>Kenilworth RD after Fletchamstead Highway, Green Lane</b>		<b>07:20</b>	<b>08:23</b>	<b>08:58</b>	<b>09:38</b>	<b>10:08</b>	<b>10:38</b>	<b>11:08</b>	<b>11:38</b>	<b>12:08</b>	<b>12:38</b>	<b>13:08</b>	<b>13:38</b>	<b>14:08</b>	<b>14:38</b>	<b>15:08</b>	<b>15:38</b>		
Kenilworth RD after Spinney Path, Green Lane		07:20	08:23	08:58	09:38	10:08	10:38	11:08	11:38	12:08	12:38	13:08	13:38	14:08	14:38	15:08	15:38		
Gibbet Hill, opp Abberton Way		07:22	08:25	09:00	09:40	10:10	10:40	11:10	11:40	12:10	12:40	13:10	13:40	14:10	14:40	15:10	15:40		
Kenilworth RD opposite Gibbet Hill Rd, Gibbet Hill		07:23	08:26	09:01	09:41	10:11	10:41	11:11	11:41	12:11	12:41	13:11	13:41	14:11	14:41	15:11	15:41		
Gibbet Hill, opp Cryfield Grange Rd		07:23	08:26	09:01	09:42	10:12	10:42	11:12	11:42	12:12	12:42	13:12	13:42	14:12	14:42	15:12	15:42		
Kenilworth, Adj Crackley		07:25	08:28	09:03	09:44	10:14	10:44	11:14	11:44	12:14	12:44	13:14	13:44	14:14	14:44	15:14	15:44		
Kenilworth, Adj Woodland Road		07:26	08:29	09:04	09:45	10:15	10:45	11:15	11:45	12:15	12:45	13:15	13:45	14:15	14:45	15:15	15:45		
Kenilworth, Opp Common		07:26	08:29	09:04	09:45	10:15	10:45	11:15	11:45	12:15	12:45	13:15	13:45	14:15	14:45	15:15	15:45		
Kenilworth, Adj Highland Road		07:27	08:30	09:05	09:46	10:16	10:46	11:16	11:46	12:16	12:46	13:16	13:46	14:16	14:46	15:16	15:46		
Kenilworth, Adj Knowle Hill		07:27	08:30	09:05	09:47	10:17	10:47	11:17	11:47	12:17	12:47	13:17	13:47	14:17	14:47	15:17	15:47		
Kenilworth, Opp Hidcote Road		07:28	08:31	09:06	09:48	10:18	10:48	11:18	11:48	12:18	12:48	13:18	13:48	14:18	14:48	15:18	15:48		
Kenilworth, Adj Rawnsley Drive		07:29	08:32	09:07	09:49	10:19	10:49	11:19	11:49	12:19	12:49	13:19	13:49	14:19	14:49	15:19	15:49		
Kenilworth, Opp Shops		07:29	08:32	09:07	09:49	10:19	10:49	11:19	11:49	12:19	12:49	13:19	13:49	14:19	14:49	15:19	15:49		
<b>Kenilworth, Adj Kenilworth School</b>		<b>07:30</b>	<b>08:33</b>	<b>09:08</b>	<b>09:50</b>	<b>10:20</b>	<b>10:50</b>	<b>11:20</b>	<b>11:50</b>	<b>12:20</b>	<b>12:50</b>	<b>13:20</b>	<b>13:50</b>	<b>14:20</b>	<b>14:50</b>	<b>15:20</b>	<b>15:50</b>		
Kenilworth, Opp Villiers Road		07:31	08:34	09:09	09:51	10:21	10:51	11:21	11:51	12:21	12:51	13:21	13:51	14:21	14:51	15:21	15:51		
Kenilworth, Adj Herberts Lane		07:33	08:36	09:11	09:53	10:23	10:53	11:23	11:53	12:23	12:53	13:23	13:53	14:23	14:53	15:23	15:53		
Kenilworth, Adj Spring Lane		07:34	08:37	09:12	09:54	10:24	10:54	11:24	11:54	12:24	12:54	13:24	13:54	14:24	14:54	15:24	15:54		
Kenilworth, Adj Sports & Social Club		07:34	08:37	09:12	09:54	10:24	10:54	11:24	11:54	12:24	12:54	13:24	13:54	14:24	14:54	15:24	15:54		
Kenilworth, Adj Church		07:35	08:38	09:13	09:55	10:25	10:55	11:25	11:55	12:25	12:55	13:25	13:55	14:25	14:55	15:25	15:55		
<b>Kenilworth, Shops (Stand B)</b>		<b>07:37</b>	<b>08:40</b>	<b>09:15</b>	<b>09:57</b>	<b>10:27</b>	<b>10:57</b>	<b>11:27</b>	<b>11:57</b>	<b>12:27</b>	<b>12:57</b>	<b>13:27</b>	<b>13:57</b>	<b>14:27</b>	<b>14:57</b>	<b>15:27</b>	<b>15:57</b>		
Kenilworth, Adj Lion		07:37	08:40	09:15	09:57	10:27	10:57	11:27	11:57	12:27	12:57	13:27	13:57	14:27	14:57	15:27	15:57		
Kenilworth, Adj Clarendon Road		07:38	08:41	09:16	09:58	10:28	10:58	11:28	11:58	12:28	12:58	13:28	13:58	14:28	14:58	15:28	15:58		
Kenilworth, Adj St Johns Church		07:38	08:41	09:16	09:58	10:28	10:58	11:28	11:58	12:28	12:58	13:28	13:58	14:28	14:58	15:28	15:58		
Kenilworth, Adj Ferndale Drive		07:39	08:41	09:16	09:59	10:29	10:59	11:29	11:59	12:29	12:59	13:29	13:59	14:29	14:59	15:29	15:59		
Kenilworth, Opp Chesford Crossroads		07:42	08:44	09:19	10:01	10:31	11:01	11:31	12:01	12:31	13:01	13:31	14:01	14:31	15:01	15:31	16:01		
Leamington Spa, Opp Ramada Hotel		07:43	08:44	09:19	10:02	10:32	11:02	11:32	12:02	12:32	13:02	13:32	14:02	14:32	15:02	15:32	16:02		
Leamington Spa, Opp Lillington Avenue		07:50	08:50	09:25	10:09	10:39	11:09	11:39	12:09	12:39	13:09	13:39	14:09	14:39	15:09	15:39	16:09		
Leamington Spa, Nr Trinity Street		07:50	08:51	09:26	10:10	10:40	11:10	11:40	12:10	12:40	13:10	13:40	14:10	14:40	15:10	15:40	16:10		
Leamington Spa, Clarendon Avenue (Stand D)		07:50	08:51	09:26	10:10	10:40	11:10	11:40	12:10	12:40	13:10	13:40	14:10	14:40	15:10	15:40	16:10		
<b>Leamington Spa, Upper Parade (Stand K)</b>	<b>arr</b>	<b>07:51</b>	<b>08:52</b>	<b>09:27</b>	<b>10:11</b>	<b>10:41</b>	<b>11:11</b>	<b>11:41</b>	<b>12:11</b>	<b>12:41</b>	<b>13:11</b>	<b>13:41</b>	<b>14:11</b>	<b>14:41</b>	<b>15:11</b>	<b>15:41</b>	<b>16:11</b>		
<b>Leamington Spa, Upper Parade (Stand K)</b>	<b>dep</b>	<b>07:21</b>	<b>07:51</b>	<b>08:21</b>	<b>08:52</b>	<b>09:27</b>	<b>10:11</b>	<b>10:41</b>	<b>11:11</b>	<b>11:41</b>	<b>12:11</b>	<b>12:41</b>	<b>13:11</b>	<b>13:41</b>	<b>14:11</b>	<b>14:41</b>	<b>15:11</b>	<b>15:41</b>	<b>16:11</b>

Leamington Spa, Adj Regent Hotel	07:22	07:52	08:22	08:53	09:28	10:12	10:42	11:12	11:42	12:12	12:42	13:12	13:42	14:12	14:42	15:12	15:42	16:12
Leamington Spa, Adj War Memorial	07:22	07:52	08:22	08:55	09:30	10:14	10:44	11:14	11:44	12:14	12:44	13:14	13:44	14:14	14:44	15:14	15:44	16:14
<b>Leamington Spa, Adj Parish Church</b>	<b>07:24</b>	<b>07:54</b>	<b>08:24</b>	<b>08:57</b>	<b>09:32</b>	<b>10:16</b>	<b>10:46</b>	<b>11:16</b>	<b>11:46</b>	<b>12:16</b>	<b>12:46</b>	<b>13:16</b>	<b>13:46</b>	<b>14:16</b>	<b>14:46</b>	<b>15:16</b>	<b>15:46</b>	<b>16:16</b>
Leamington Spa, Adj Crown Hotel	07:25	07:55	08:25	08:58	09:33	10:18	10:48	11:18	11:48	12:18	12:48	13:18	13:48	14:18	14:48	15:18	15:48	16:18
Leamington Spa, Opp Railway Station	07:26	07:56	08:26	08:59	09:34	10:20	10:50	11:20	11:50	12:20	12:50	13:20	13:50	14:20	14:50	15:20	15:50	16:20
Leamington Spa, Opp Morrisons	07:27	07:57	08:27	09:00	09:35	10:21	10:51	11:21	11:51	12:21	12:51	13:21	13:51	14:21	14:51	15:21	15:51	16:21
Leamington Spa, Adj Edmonscombe Road	07:28	07:58	08:28	09:02	09:37	10:23	10:53	11:23	11:53	12:23	12:53	13:23	13:53	14:23	14:53	15:23	15:53	16:23
Leamington Spa, Adj Warwick New Road	07:28	07:58	08:28	09:02	09:37	10:23	10:53	11:23	11:53	12:23	12:53	13:23	13:53	14:23	14:53	15:23	15:53	16:23
Leamington Spa, Adj Guide Dogs for the Blind	07:29	07:59	08:29	09:02	09:37	10:23	10:53	11:23	11:53	12:23	12:53	13:23	13:53	14:23	14:53	15:23	15:53	16:23
<b>Warwick, Opp Greville Road</b>	<b>07:30</b>	<b>08:00</b>	<b>08:30</b>	<b>09:04</b>	<b>09:39</b>	<b>10:25</b>	<b>10:55</b>	<b>11:25</b>	<b>11:55</b>	<b>12:25</b>	<b>12:55</b>	<b>13:25</b>	<b>13:55</b>	<b>14:25</b>	<b>14:55</b>	<b>15:25</b>	<b>15:55</b>	<b>16:25</b>
Warwick, Opp All Saints Road	07:30	08:00	08:30	09:05	09:40	10:26	10:56	11:26	11:56	12:26	12:56	13:26	13:56	14:26	14:56	15:26	15:56	16:26
Warwick, Opp Campriano Drive	07:31	08:01	08:31	09:05	09:40	10:27	10:57	11:27	11:57	12:27	12:57	13:27	13:57	14:27	14:57	15:27	15:57	16:27
Warwick, Opp Ilex Court	07:31	08:01	08:31	09:06	09:41	10:28	10:58	11:28	11:58	12:28	12:58	13:28	13:58	14:28	14:58	15:28	15:58	16:28
Warwick, Opp Broad Street	07:32	08:02	08:32	09:07	09:42	10:29	10:59	11:29	11:59	12:29	12:59	13:29	13:59	14:29	14:59	15:29	15:59	16:29
Warwick, Opp Guy Street	07:32	08:02	08:32	09:07	09:42	10:30	11:00	11:30	12:00	12:30	13:00	13:30	14:00	14:30	15:00	15:30	16:00	16:30
Warwick, Adj Railway Station	07:33	08:03	08:33	09:08	09:43	10:31	11:01	11:31	12:01	12:31	13:01	13:31	14:01	14:31	15:01	15:31	16:01	16:31
Warwick, Adj Woodcote Road	07:34	08:04	08:34	09:09	09:44	10:32	11:02	11:32	12:02	12:32	13:02	13:32	14:02	14:32	15:02	15:32	16:02	16:32
Warwick, Adj Warwick Hospital	07:35	08:05	08:35	09:11	09:46	10:34	11:04	11:34	12:04	12:34	13:04	13:34	14:04	14:34	15:04	15:34	16:04	16:34
Warwick, Opp Scar Bank	07:35	08:05	08:35	09:12	09:47	10:35	11:05	11:35	12:05	12:35	13:05	13:35	14:05	14:35	15:05	15:35	16:05	16:35
Warwick, Opp Lock Lane	07:36	08:06	08:36	09:13	09:48	10:36	11:06	11:36	12:06	12:36	13:06	13:36	14:06	14:36	15:06	15:36	16:06	16:36
Warwick, Opp St Michaels Road	07:37	08:07	08:37	09:13	09:48	10:36	11:06	11:36	12:06	12:36	13:06	13:36	14:06	14:36	15:06	15:36	16:06	16:36
Warwick, Opp Newburgh Road	07:37	08:07	08:37	09:14	09:49	10:37	11:07	11:37	12:07	12:37	13:07	13:37	14:07	14:37	15:07	15:37	16:07	16:37
Warwick, Adj Clinic	07:38	08:08	08:38	09:15	09:50	10:38	11:08	11:38	12:08	12:38	13:08	13:38	14:08	14:38	15:08	15:38	16:08	16:38
Warwick, Adj Northgate Methodist Church	07:38	08:08	08:38	09:15	09:50	10:38	11:08	11:38	12:08	12:38	13:08	13:38	14:08	14:38	15:08	15:38	16:08	16:38
<b>Warwick, Bus Station (Stand A) arr</b>	<b>07:40</b>	<b>08:10</b>	<b>08:40</b>	<b>09:17</b>	<b>09:52</b>	<b>10:40</b>	<b>11:10</b>	<b>11:40</b>	<b>12:10</b>	<b>12:40</b>	<b>13:10</b>	<b>13:40</b>	<b>14:10</b>	<b>14:40</b>	<b>15:10</b>	<b>15:40</b>	<b>16:10</b>	<b>16:40</b>

<b>Coventry, Transport Museum (Stop HS1]</b>	<b>dep</b>	<b>15:50</b>	<b>16:20</b>	<b>16:50</b>	<b>17:20</b>	<b>17:50</b>	<b>18:40</b>	<b>19:30</b>	<b>20:30</b>
Coventry, Coventry Baths (Stop CU4]		15:52	16:22	16:52	17:22	17:52	18:42	19:31	20:31
Coventry, Gosford St (Stop CU3]		15:52	16:22	16:52	17:22	17:52	18:42	19:32	20:32
Coventry, Earl St (Stop MP1]		15:53	16:23	16:53	17:23	17:53	18:43	19:32	20:32
Coventry, Little Park St (Stop SJ1]		15:54	16:24	16:54	17:24	17:54	18:44	19:33	20:33
Coventry, Quadrant (Stop BY4]		15:56	16:26	16:56	17:26	17:56	18:46	19:34	20:34
<b>Coventry, Coventry Rail Station (Stand WR1]</b>		<b>15:58</b>	<b>16:28</b>	<b>16:58</b>	<b>17:28</b>	<b>17:58</b>	<b>18:48</b>	<b>19:38</b>	<b>20:38</b>
Coventry, Rail Station Bridge (Stop WR6]		16:00	16:30	17:00	17:30	18:00	18:50	19:39	20:39
Earlsdon, opp Top Green Park		16:01	16:31	17:01	17:31	18:01	18:51	19:40	20:40
War Memorial Park, opp Davenport Rd		16:02	16:32	17:02	17:32	18:02	18:52	19:41	20:41
War Memorial Park, opp Earlsdon Avenue South		16:04	16:34	17:04	17:34	18:04	18:54	19:42	20:42
Memorial Park inside Park and Ride Car Park, War Memorial Park		16:05	16:35	17:05	17:35	18:05	18:55		
War Memorial Park, opp Beechwood Avenue		16:06	16:36	17:06	17:36	18:06	18:56	19:43	20:43
War Memorial Park, nr Stoneleigh Ave		16:06	16:36	17:06	17:36	18:06	18:56	19:44	20:44
Kenilworth RD before Kenpas Highway, Green Lane		16:07	16:37	17:07	17:37	18:07	18:57	19:45	20:44
<b>Kenilworth RD after Fletchamstead Highway, Green Lane</b>		<b>16:08</b>	<b>16:38</b>	<b>17:08</b>	<b>17:38</b>	<b>18:08</b>	<b>18:58</b>	<b>19:45</b>	<b>20:45</b>
Kenilworth RD after Spinney Path, Green Lane		16:08	16:38	17:08	17:38	18:08	18:58	19:45	20:45
Gibbet Hill, opp Abberton Way		16:10	16:40	17:10	17:40	18:10	19:00	19:47	20:47
Kenilworth RD opposite Gibbet Hill Rd, Gibbet Hill		16:11	16:41	17:11	17:41	18:11	19:01	19:48	20:48
Gibbet Hill, opp Cryfield Grange Rd		16:12	16:42	17:11	17:41	18:11	19:01	19:48	20:48
Kenilworth, Adj Crackley		16:14	16:44	17:13	17:43	18:13	19:03	19:50	20:50
Kenilworth, Adj Woodland Road		16:15	16:45	17:14	17:44	18:14	19:04	19:51	20:51
Kenilworth, Opp Common		16:15	16:45	17:14	17:44	18:14	19:04	19:51	20:51
Kenilworth, Adj Highland Road		16:16	16:46	17:15	17:45	18:15	19:05	19:52	20:52
Kenilworth, Adj Knowle Hill		16:17	16:47	17:15	17:45	18:15	19:05	19:52	20:52
Kenilworth, Opp Hidcote Road		16:18	16:48	17:16	17:46	18:16	19:06	19:53	20:53
Kenilworth, Adj Rawnsley Drive		16:19	16:49	17:17	17:47	18:17	19:07	19:54	20:54
Kenilworth, Opp Shops		16:19	16:49	17:17	17:47	18:17	19:07	19:54	20:54
<b>Kenilworth, Adj Kenilworth School</b>		<b>16:20</b>	<b>16:50</b>	<b>17:18</b>	<b>17:48</b>	<b>18:18</b>	<b>19:08</b>	<b>19:55</b>	<b>20:55</b>
Kenilworth, Opp Villiers Road		16:21	16:51	17:19	17:49	18:19	19:09	19:55	20:55
Kenilworth, Adj Herberts Lane		16:23	16:53	17:21	17:51	18:21	19:11	19:57	20:57
Kenilworth, Adj Spring Lane		16:24	16:54	17:22	17:52	18:22	19:12	19:58	20:58
Kenilworth, Adj Sports & Social Club		16:24	16:54	17:22	17:52	18:22	19:12	19:58	20:58
Kenilworth, Adj Church		16:25	16:55	17:23	17:53	18:23	19:13	19:59	20:59
<b>Kenilworth, Shops (Stand B)</b>		<b>16:27</b>	<b>16:57</b>	<b>17:25</b>	<b>17:55</b>	<b>18:25</b>	<b>19:15</b>	<b>20:01</b>	<b>21:01</b>
Kenilworth, Adj Lion		16:27	16:57	17:25	17:55	18:25	19:15	20:01	21:01
Kenilworth, Adj Clarendon Road		16:28	16:58	17:26	17:56	18:26	19:16	20:02	21:02
Kenilworth, Adj St Johns Church		16:28	16:58	17:27	17:57	18:27	19:17	20:02	21:02
Kenilworth, Adj Ferndale Drive		16:29	16:59	17:27	17:57	18:27	19:17	20:02	21:02
Kenilworth, Opp Chesford Crossroads		16:31	17:01	17:30	18:00	18:30	19:20	20:04	21:04
Leamington Spa, Opp Ramada Hotel		16:32	17:02	17:31	18:01	18:31	19:21	20:05	21:05
Leamington Spa, Opp Lillington Avenue		16:39	17:09	17:39	18:09	18:39	19:29	20:10	21:10
Leamington Spa, Nr Trinity Street		16:40	17:10	17:39	18:09	18:39	19:29	20:11	21:11
Leamington Spa, Clarendon Avenue (Stand D]		16:40	17:10	17:40	18:10	18:40	19:30	20:11	21:11
<b>Leamington Spa, Upper Parade (Stand K]</b>	<b>arr</b>	<b>16:41</b>	<b>17:11</b>	<b>17:41</b>	<b>18:11</b>	<b>18:41</b>	<b>19:31</b>	<b>20:12</b>	<b>21:12</b>
<b>Leamington Spa, Upper Parade (Stand K]</b>	<b>dep</b>	<b>16:41</b>	<b>17:11</b>	<b>17:41</b>	<b>18:11</b>	<b>18:41</b>	<b>19:31</b>	<b>20:20</b>	<b>21:12</b>
Leamington Spa, Adj Regent Hotel		16:42	17:12	17:42	18:12	18:42	19:32	20:21	21:13
Leamington Spa, Adj War Memorial		16:44	17:14	17:44	18:14	18:44	19:34	20:21	21:15
<b>Leamington Spa, Adj Parish Church</b>		<b>16:46</b>	<b>17:16</b>	<b>17:46</b>	<b>18:16</b>	<b>18:46</b>	<b>19:36</b>	<b>20:23</b>	<b>21:17</b>
Leamington Spa, Adj Crown Hotel		16:48	17:18	17:47	18:17	18:47	19:37	20:24	
Leamington Spa, Opp Railway Station		16:50	17:20	17:49	18:19	18:49	19:39	20:25	

Leamington Spa, Opp Morrisons	16:51	17:21	17:50	18:20	18:50	19:40	20:26
Leamington Spa, Adj Edmonscode Road	16:53	17:23	17:52	18:22	18:52	19:42	20:27
Leamington Spa, Adj Warwick New Road	16:53	17:23	17:52	18:22	18:52	19:42	20:27
Leamington Spa, Adj Guide Dogs for the Blind	16:53	17:23	17:52	18:22	18:52	19:42	20:28
<b>Warwick, Opp Greville Road</b>	<b>16:55</b>	<b>17:25</b>	<b>17:54</b>	<b>18:24</b>	<b>18:54</b>	<b>19:44</b>	<b>20:29</b>
Warwick, Opp All Saints Road	16:56	17:26	17:55	18:25	18:55	19:45	20:29
Warwick, Opp Campriano Drive	16:57	17:27	17:55	18:25	18:55	19:45	20:30
Warwick, Opp Ilex Court	16:58	17:28	17:56	18:26	18:56	19:46	20:30
Warwick, Opp Broad Street	16:59	17:29	17:57	18:27	18:57	19:47	20:31
Warwick, Opp Guy Street	17:00	17:30	17:57	18:27	18:57	19:47	20:31
Warwick, Adj Railway Station	17:01	17:31	17:58	18:28	18:58	19:48	20:32
Warwick, Adj Woodcote Road	17:02	17:32	17:59	18:29	18:59	19:49	20:33
Warwick, Adj Warwick Hospital	17:04	17:34	18:01	18:31	19:01	19:51	20:34
Warwick, Opp Scar Bank	17:05	17:35	18:01	18:31	19:01	19:51	20:34
Warwick, Opp Lock Lane	17:06	17:36	18:02	18:32	19:02	19:52	20:35
Warwick, Opp St Michaels Road	17:06	17:36	18:03	18:33	19:03	19:53	20:36
Warwick, Opp Newburgh Road	17:07	17:37	18:03	18:33	19:03	19:53	20:36
Warwick, Adj Clinic	17:08	17:38	18:04	18:34	19:04	19:54	20:37
Warwick, Adj Northgate Methodist Church	17:08	17:38	18:04	18:34	19:04	19:54	20:37
<b>Warwick, Bus Station (Stand A) arr</b>	<b>17:10</b>	<b>17:40</b>	<b>18:06</b>	<b>18:36</b>	<b>19:06</b>	<b>19:56</b>	<b>20:39</b>

Compiled from data for the period Tue 07-Mar-2023 to Mon 13-Mar-2023. Times not in bold are estimated by using the distance between the stops.

## Sundays

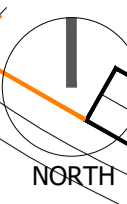
<b>Coventry, Transport Museum (Stop HS1)</b>	<i>dep</i>	<b>09:12</b>	<b>10:12</b>	<b>11:12</b>	<b>12:12</b>	<b>13:12</b>	<b>14:12</b>	<b>15:12</b>	<b>16:12</b>	<b>17:12</b>	<b>18:12</b>	<b>19:12</b>
Coventry, Coventry Baths (Stop CU4)		09:14	10:14	11:14	12:14	13:14	14:14	15:14	16:14	17:14	18:13	19:13
Coventry, Gosford St (Stop CU3)		09:14	10:14	11:14	12:14	13:14	14:14	15:14	16:14	17:14	18:14	19:14
Coventry, Earl St (Stop MP1)		09:15	10:15	11:15	12:15	13:15	14:15	15:15	16:15	17:15	18:14	19:14
Coventry, Little Park St (Stop SJ1)		09:16	10:16	11:16	12:16	13:16	14:16	15:16	16:16	17:16	18:15	19:15
Coventry, Quadrant (Stop BY4)		09:17	10:17	11:17	12:17	13:17	14:17	15:17	16:17	17:17	18:16	19:16
<b>Coventry, Coventry Rail Station (Stand WR1)</b>		<b>09:19</b>	<b>10:19</b>	<b>11:19</b>	<b>12:19</b>	<b>13:19</b>	<b>14:19</b>	<b>15:19</b>	<b>16:19</b>	<b>17:19</b>	<b>18:19</b>	<b>19:19</b>
Coventry, Rail Station Bridge (Stop WR6)		09:20	10:20	11:20	12:20	13:20	14:20	15:20	16:20	17:20	18:20	19:20
Earlsdon, opp Top Green Park		09:21	10:21	11:21	12:21	13:21	14:21	15:21	16:21	17:21	18:21	19:21
War Memorial Park, opp Davenport Rd		09:23	10:23	11:23	12:23	13:23	14:23	15:23	16:23	17:23	18:23	19:21
War Memorial Park, opp Earlsdon Avenue South		09:24	10:24	11:24	12:24	13:24	14:24	15:24	16:24	17:24	18:24	19:22
Memorial Park inside Park and Ride Car Park, War Memorial Park		09:25	10:25	11:25	12:25	13:25	14:25	15:25	16:25	17:25	18:25	
War Memorial Park, opp Beechwood Avenue		09:26	10:26	11:26	12:26	13:26	14:26	15:26	16:26	17:26	18:26	19:23
War Memorial Park, nr Stoneleigh Ave		09:26	10:26	11:26	12:26	13:26	14:26	15:26	16:26	17:26	18:26	19:24
Kenilworth RD before Kenpas Highway, Green Lane		09:27	10:27	11:27	12:27	13:27	14:27	15:27	16:27	17:27	18:27	19:25
<b>Kenilworth RD after Fletchamstead Highway, Green Lane</b>		<b>09:28</b>	<b>10:28</b>	<b>11:28</b>	<b>12:28</b>	<b>13:28</b>	<b>14:28</b>	<b>15:28</b>	<b>16:28</b>	<b>17:28</b>	<b>18:28</b>	<b>19:25</b>
Kenilworth RD after Spinney Path, Green Lane		09:28	10:28	11:28	12:28	13:28	14:28	15:28	16:28	17:28	18:28	19:25
Gibbet Hill, opp Abberton Way		09:30	10:30	11:30	12:30	13:30	14:30	15:30	16:30	17:30	18:30	19:26
Kenilworth RD opposite Gibbet Hill Rd, Gibbet Hill		09:31	10:31	11:31	12:31	13:31	14:31	15:31	16:31	17:31	18:31	19:27
Gibbet Hill, opp Cryfield Grange Rd		09:31	10:31	11:31	12:31	13:31	14:31	15:31	16:31	17:31	18:31	19:28
Kenilworth, Adj Crackley		09:33	10:33	11:33	12:33	13:33	14:33	15:33	16:33	17:33	18:33	19:30
Kenilworth, Adj Woodland Road		09:34	10:34	11:34	12:34	13:34	14:34	15:34	16:34	17:34	18:34	19:30
Kenilworth, Opp Common		09:34	10:34	11:34	12:34	13:34	14:34	15:34	16:34	17:34	18:34	19:30
Kenilworth, Adj Highland Road		09:35	10:35	11:35	12:35	13:35	14:35	15:35	16:35	17:35	18:35	19:31
Kenilworth, Adj Knowle Hill		09:35	10:35	11:35	12:35	13:35	14:35	15:35	16:35	17:35	18:35	19:31
Kenilworth, Opp Hidcote Road		09:36	10:36	11:36	12:36	13:36	14:36	15:36	16:36	17:36	18:36	19:32
Kenilworth, Adj Rawnsley Drive		09:37	10:37	11:37	12:37	13:37	14:37	15:37	16:37	17:37	18:37	19:33
Kenilworth, Opp Shops		09:37	10:37	11:37	12:37	13:37	14:37	15:37	16:37	17:37	18:37	19:33
<b>Kenilworth, Adj Kenilworth School</b>		<b>09:38</b>	<b>10:38</b>	<b>11:38</b>	<b>12:38</b>	<b>13:38</b>	<b>14:38</b>	<b>15:38</b>	<b>16:38</b>	<b>17:38</b>	<b>18:38</b>	<b>19:34</b>
Kenilworth, Opp Villiers Road		09:39	10:39	11:39	12:39	13:39	14:39	15:39	16:39	17:39	18:39	19:34
Kenilworth, Adj Herberts Lane		09:41	10:41	11:41	12:41	13:41	14:41	15:41	16:41	17:41	18:41	19:36
Kenilworth, Adj Spring Lane		09:42	10:42	11:42	12:42	13:42	14:42	15:42	16:42	17:42	18:42	19:36
Kenilworth, Adj Sports & Social Club		09:42	10:42	11:42	12:42	13:42	14:42	15:42	16:42	17:42	18:42	19:37
Kenilworth, Adj Church		09:43	10:43	11:43	12:43	13:43	14:43	15:43	16:43	17:43	18:43	19:37
<b>Kenilworth, Shops (Stand B)</b>		<b>09:45</b>	<b>10:45</b>	<b>11:45</b>	<b>12:45</b>	<b>13:45</b>	<b>14:45</b>	<b>15:45</b>	<b>16:45</b>	<b>17:45</b>	<b>18:45</b>	<b>19:39</b>
Kenilworth, Adj Lion		09:45	10:45	11:45	12:45	13:45	14:45	15:45	16:45	17:45	18:45	19:39
Kenilworth, Adj Clarendon Road		09:46	10:46	11:46	12:46	13:46	14:46	15:46	16:46	17:46	18:46	19:40
Kenilworth, Adj St Johns Church		09:46	10:46	11:46	12:46	13:46	14:46	15:46	16:46	17:46	18:46	19:40
Kenilworth, Adj Ferndale Drive		09:47	10:47	11:47	12:47	13:47	14:47	15:47	16:47	17:47	18:47	19:41
Kenilworth, Opp Chesford Crossroads		09:49	10:49	11:49	12:49	13:49	14:49	15:49	16:49	17:49	18:49	19:43
Leamington Spa, Opp Ramada Hotel		09:50	10:50	11:50	12:50	13:50	14:50	15:50	16:50	17:50	18:50	19:44
Leamington Spa, Opp Lillington Avenue		09:56	10:56	11:56	12:56	13:56	14:56	15:56	16:56	17:56	18:56	19:50
Leamington Spa, Nr Trinity Street		09:57	10:57	11:57	12:57	13:57	14:57	15:57	16:57	17:57	18:57	19:51
Leamington Spa, Clarendon Avenue (Stand D)		09:57	10:57	11:57	12:57	13:57	14:57	15:57	16:57	17:57	18:57	19:51
<b>Leamington Spa, Upper Parade (Stand K)</b>	<i>arr</i>	<b>09:58</b>	<b>10:58</b>	<b>11:58</b>	<b>12:58</b>	<b>13:58</b>	<b>14:58</b>	<b>15:58</b>	<b>16:58</b>	<b>17:58</b>	<b>18:58</b>	<b>19:52</b>
<b>Leamington Spa, Upper Parade (Stand K)</b>	<i>dep</i>	<b>08:28</b>	<b>09:58</b>	<b>10:58</b>	<b>11:58</b>	<b>12:58</b>	<b>13:58</b>	<b>14:58</b>	<b>15:58</b>	<b>16:58</b>	<b>17:58</b>	<b>18:58</b>



Leamington Spa, Adj Regent Hotel	08:29	09:59	10:59	11:59	12:59	13:59	14:59	15:59	16:59	17:59	18:59
Leamington Spa, Adj War Memorial	08:31	10:01	11:01	12:01	13:01	14:01	15:01	16:01	17:01	18:01	19:01
<b>Leamington Spa, Adj Parish Church</b>	<b>08:33</b>	<b>10:03</b>	<b>11:03</b>	<b>12:03</b>	<b>13:03</b>	<b>14:03</b>	<b>15:03</b>	<b>16:03</b>	<b>17:03</b>	<b>18:03</b>	<b>19:03</b>
Leamington Spa, Adj Crown Hotel	08:34	10:04	11:04	12:04	13:04	14:04	15:04	16:04	17:04	18:04	
Leamington Spa, Opp Railway Station	08:35	10:05	11:05	12:05	13:05	14:05	15:05	16:05	17:05	18:05	
Leamington Spa, Opp Morrisons	08:36	10:06	11:06	12:06	13:06	14:06	15:06	16:06	17:06	18:06	
Leamington Spa, Adj Edmonscombe Road	08:38	10:08	11:08	12:08	13:08	14:08	15:08	16:08	17:08	18:08	
Leamington Spa, Adj Warwick New Road	08:38	10:08	11:08	12:08	13:08	14:08	15:08	16:08	17:08	18:08	
Leamington Spa, Adj Guide Dogs for the Blind	08:38	10:08	11:08	12:08	13:08	14:08	15:08	16:08	17:08	18:08	
<b>Warwick, Opp Greville Road</b>	<b>08:40</b>	<b>10:10</b>	<b>11:10</b>	<b>12:10</b>	<b>13:10</b>	<b>14:10</b>	<b>15:10</b>	<b>16:10</b>	<b>17:10</b>	<b>18:10</b>	
Warwick, Opp All Saints Road	08:41	10:11	11:11	12:11	13:11	14:11	15:11	16:11	17:11	18:11	
Warwick, Opp Campriano Drive	08:41	10:11	11:11	12:11	13:11	14:11	15:11	16:11	17:11	18:11	
Warwick, Opp Ilex Court	08:42	10:12	11:12	12:12	13:12	14:12	15:12	16:12	17:12	18:12	
Warwick, Opp Broad Street	08:43	10:13	11:13	12:13	13:13	14:13	15:13	16:13	17:13	18:13	
Warwick, Opp Guy Street	08:43	10:13	11:13	12:13	13:13	14:13	15:13	16:13	17:13	18:13	
Warwick, Adj Railway Station	08:44	10:14	11:14	12:14	13:14	14:14	15:14	16:14	17:14	18:14	
Warwick, Adj Woodcote Road	08:45	10:15	11:15	12:15	13:15	14:15	15:15	16:15	17:15	18:15	
Warwick, Adj Warwick Hospital	08:47	10:17	11:17	12:17	13:17	14:17	15:17	16:17	17:17	18:17	
Warwick, Opp Scar Bank	08:48	10:18	11:18	12:18	13:18	14:18	15:18	16:18	17:18	18:18	
Warwick, Opp Lock Lane	08:49	10:19	11:19	12:19	13:19	14:19	15:19	16:19	17:19	18:19	
Warwick, Opp St Michaels Road	08:49	10:19	11:19	12:19	13:19	14:19	15:19	16:19	17:19	18:19	
Warwick, Opp Newburgh Road	08:50	10:20	11:20	12:20	13:20	14:20	15:20	16:20	17:20	18:20	
Warwick, Adj Clinic	08:51	10:21	11:21	12:21	13:21	14:21	15:21	16:21	17:21	18:21	
Warwick, Adj Northgate Methodist Church	08:51	10:21	11:21	12:21	13:21	14:21	15:21	16:21	17:21	18:21	
<b>Warwick, Bus Station (Stand A) arr</b>	<b>08:53</b>	<b>10:23</b>	<b>11:23</b>	<b>12:23</b>	<b>13:23</b>	<b>14:23</b>	<b>15:23</b>	<b>16:23</b>	<b>17:23</b>	<b>18:23</b>	

Compiled from data for the period Tue 07-Mar-2023 to Mon 13-Mar-2023. Times not in bold are estimated by using the distance between the stops.

# Appendix G Proposed Site Layout



### Accommodation Schedule - PL002

Bovis Private Sale:				
Flat A	2 bed 4p Apt	2 no. @	1,162 ft <sup>2</sup> /107.9 m <sup>2</sup>	= 2,324 ft <sup>2</sup> /215.9 m <sup>2</sup>
Flat B	2 bed 4p Apt	2 no. @	990 ft <sup>2</sup> /92.0 m <sup>2</sup>	= 1,980 ft <sup>2</sup> /183.9 m <sup>2</sup>
Flat C	2 bed 4p Apt	2 no. @	1,108 ft <sup>2</sup> /102.9 m <sup>2</sup>	= 2,216 ft <sup>2</sup> /205.9 m <sup>2</sup>
Flat D	2 bed 4p Apt	2 no. @	957 ft <sup>2</sup> /88.9 m <sup>2</sup>	= 1,914 ft <sup>2</sup> /177.8 m <sup>2</sup>
Flat E	2 bed 4p Apt	2 no. @	904 ft <sup>2</sup> /84.0 m <sup>2</sup>	= 1,808 ft <sup>2</sup> /168.0 m <sup>2</sup>
Flat F	2 bed 4p Apt	2 no. @	807 ft <sup>2</sup> /75.0 m <sup>2</sup>	= 1,614 ft <sup>2</sup> /149.9 m <sup>2</sup>
X227	Magnolia	2 bed/2 storey	4 no. @ 850 ft <sup>2</sup> /79.0 m <sup>2</sup>	= 3,400 ft <sup>2</sup> /315.9 m <sup>2</sup>
X307	Spruce	3 bed/2 storey	6 no. @ 1,099 ft <sup>2</sup> /102.1 m <sup>2</sup>	= 6,594 ft <sup>2</sup> /612.6 m <sup>2</sup>
X308	Rosewood	3 bed/2 storey	8 no. @ 1,159 ft <sup>2</sup> /107.7 m <sup>2</sup>	= 9,272 ft <sup>2</sup> /861.4 m <sup>2</sup>
X414	Aspen	4 bed/2 storey	5 no. @ 1,370 ft <sup>2</sup> /127.3 m <sup>2</sup>	= 6,850 ft <sup>2</sup> /636.4 m <sup>2</sup>
X416	Maple	4 bed/2 storey	4 no. @ 1,808 ft <sup>2</sup> /168.0 m <sup>2</sup>	= 7,232 ft <sup>2</sup> /671.9 m <sup>2</sup>
W5006		5 bed/2 storey	3 no. @ 2,260 ft <sup>2</sup> /210.0 m <sup>2</sup>	= 6,780 ft <sup>2</sup> /629.9 m <sup>2</sup>
X531	Oak (Shottery)	5 bed/2 storey	3 no. @ 3,112 ft <sup>2</sup> /289.1 m <sup>2</sup>	= 9,336 ft <sup>2</sup> /867.3 m <sup>2</sup>
X531	Oak	5 bed/2 storey	1 no. @ 2,441 ft <sup>2</sup> /226.8 m <sup>2</sup>	= 2,441 ft <sup>2</sup> /226.8 m <sup>2</sup>
<b>Total: 46 no. @ 63,761 ft<sup>2</sup> /5923.4 m<sup>2</sup></b>				

Affordable:				
A	Type Q	1 bed quarter	2 no. @ 454 ft <sup>2</sup> /42.2 m <sup>2</sup>	= 908 ft <sup>2</sup> /84.4 m <sup>2</sup>
S241		2 bed/2 storey	3 no. @ 781 ft <sup>2</sup> /72.6 m <sup>2</sup>	= 2,343 ft <sup>2</sup> /217.7 m <sup>2</sup>
S551		3 bed/2 storey	3 no. @ 894 ft <sup>2</sup> /83.1 m <sup>2</sup>	= 2,682 ft <sup>2</sup> /249.2 m <sup>2</sup>
S461		4 bed/2 storey	1 no. @ 1,148 ft <sup>2</sup> /106.6 m <sup>2</sup>	= 1,148 ft <sup>2</sup> /106.6 m <sup>2</sup>
<b>Total: 9 no. @ 7,081 ft<sup>2</sup> /657.8 m<sup>2</sup></b>				

**Overall Total: 55 no. @ 70842 ft<sup>2</sup> /6581.2 m<sup>2</sup>**  
 Net Developable Area: 4.20 ac 1.7 ha 32DPH  
**16,867 ft<sup>2</sup> per acre**

Private Sale			
2 beds	16 no. @	34.78%	
3 beds	6 no. @	13.04%	
4 beds	17 no. @	36.96%	
5 beds	7 no. @	15.22%	

Affordable			
1 bed	2 no. @	22.22%	
2 beds	3 no. @	33.33%	
3 beds	3 no. @	33.33%	
4 beds	1 no. @	11.11%	
16.36%			

**Gross Area:** 6.14 ac 2.5 ha 22DPH  
**Green Infrastructure Area achieved:** 1.42 ac 0.6 ha 23.18%  
**Green Infrastructure Area required:** 2.58 ac 1.0 ha 42.05%

○ Preliminary ○ Design ○ Information ○ Comment ● Planning ○ Construction

Rev	Date	Details
-	-	-

#### Notes:

SCALE BAR 1:500  
 0 10 20 40 60 80

#### Key

- Site Boundary
- NDA
- RPA
- Mandatory tree retention
- Indicative POS Area

**Client:** Vistry West Midlands  
**Project:** Woodside Conference Centre, Kenilworth **Job No:** BVA04 **Drawing No:** PL002  
**Title:** Site Layout **Date:** 11.03.23 **Rev:** -  
**Scale:** 1:500 **Sheet Size:** @ A1 **Drawn:** DM **Checked:** MB

T: 0121 439 1151  
 E: admin@ophirarchitecture.com

Approved in England and Wales. Copyright No. 11120477  
 All intellectual property and other rights are subject to verification by Constructed by Constructed on site.  
 No alteration or change of copyright of other architectural work.  
 No reproduction or alteration is permitted without prior written consent.

# Appendix H Site Access – Spine Road



KEY PLAN

- PROPOSED KERB LINE
- - - PROPOSED EDGING
- PROPOSED FOOTWAY
- PROPOSED CARRIAGEWAY
- PROPOSED CARRIAGEWAY MARKINGS

VEHICLE MODEL USED IN SWEEP PATH ANALYSIS

NOTES

REVISIONS

NO.	DATE	BY	CHKD BY	REVISION
001	10/09/23	LEEEMAN	LEEEMAN	ISSUE FOR PERMIT

**Hydrock**

CLIENT: VISTRY HOMES

PROJECT: WOODSIDE HOTEL, KENILWORTH

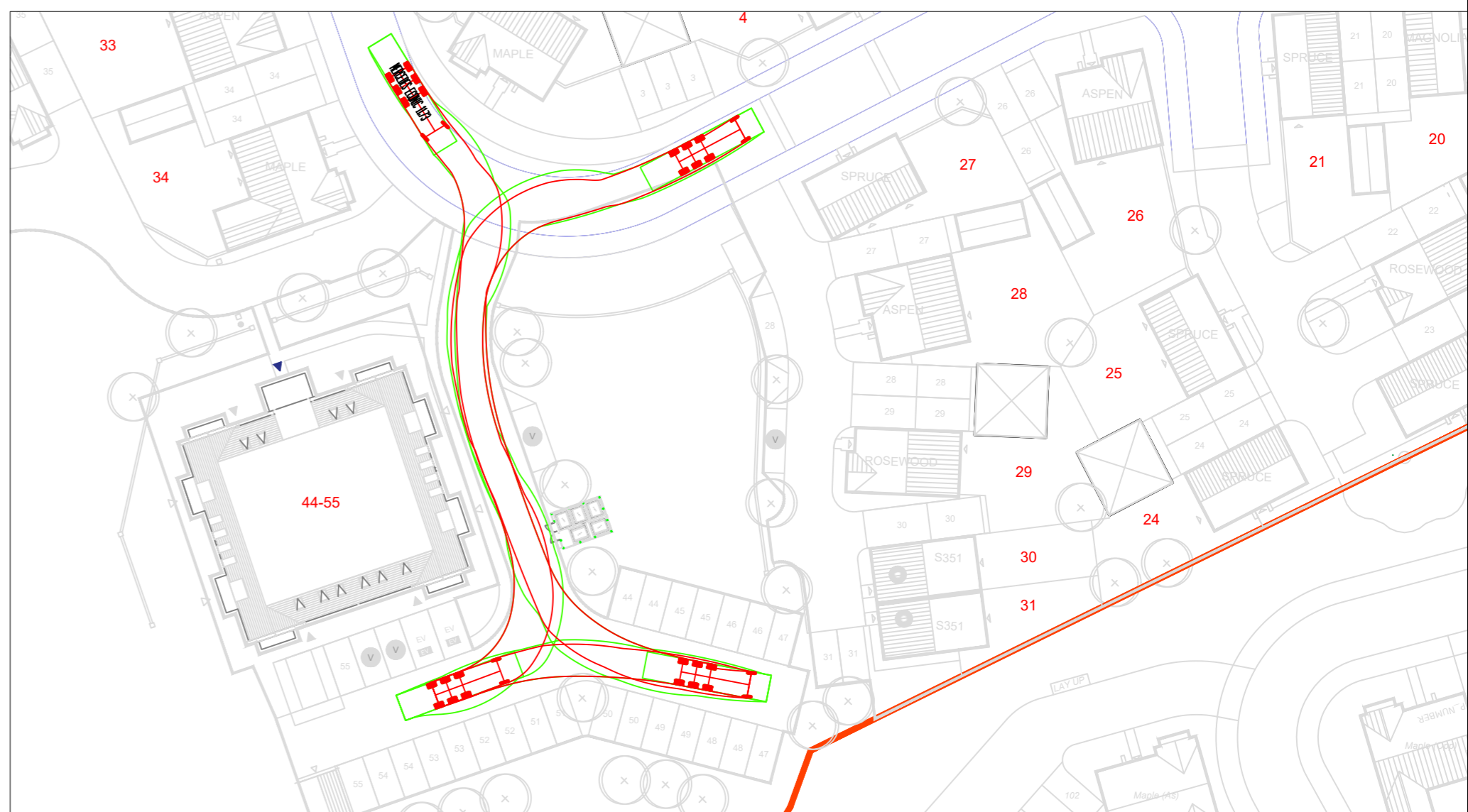
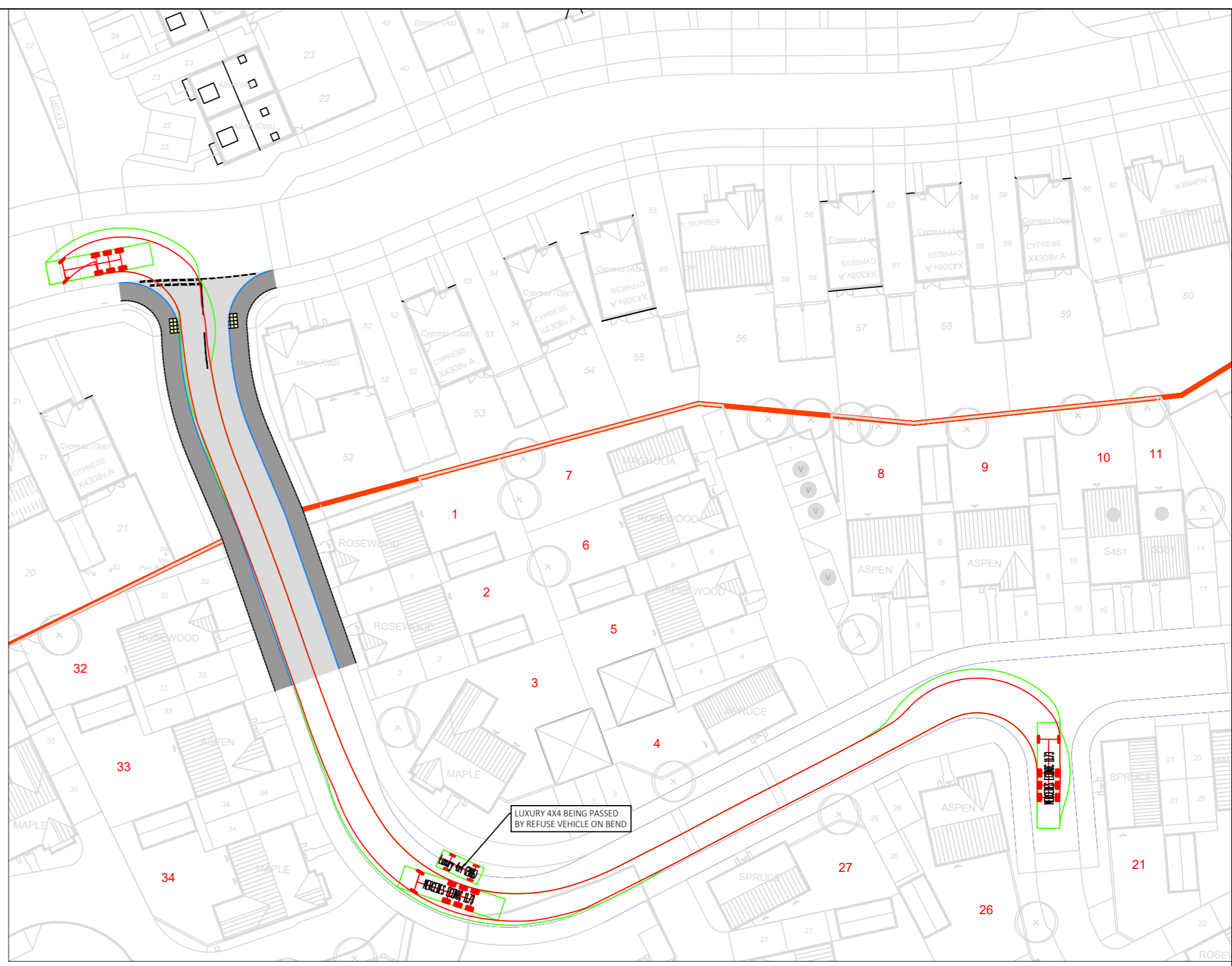
STATUS: S2

REVISION: 02

SITE ACCESS ARRANGEMENT

HYDROCK PROJECT NO: 23113	SCALE: A2 1:250
STATUS DESCRIPTION: INFORMATION	STATUS: S2
DRAWING NO.: (PROJECT CODE ORIGINATOR 2-DIGIT LEVEL TYPE ROLE NUMBER) 23113-HYD-XX-XX-DR-TP-0201	REVISION: P02

# Appendix I Swept Path Analysis – 11.7m Refuse / 8.7m Fire Tender



KEY PLAN

- PROPOSED KERB LINE
- - - PROPOSED EDGING
- PROPOSED FOOTWAY
- PROPOSED CARRIAGEWAY
- PROPOSED CARRIAGEWAY MARKINGS

VEHICLE MODEL USED IN SWEEP PATH ANALYSIS

VEHICLE	Overall Length	Overall Width	Overall Height	Min Body Ground Clearance	Track Width	Lock to lock time	Max Steering Angle (Virtual)
MERCEDES ECONIC 11.73	13.730m	2.320m	2.320m	0.324m	2.024m	4.00s	33.00°
Luxury 4x4 (2006)	4.972m	2.024m	2.024m	0.275m	1.844m	4.00s	33.00°

NOTES

REVISIONS

NO	DATE	DESCRIPTION	BY	CHECKED
PO1	18/05/23	ISSUE	L.KEENAN	L.KEENAN
PO2	18/05/23	ISSUE	L.KEENAN	L.KEENAN

Hydrock

CLIENT: VISTRY HOMES

PROJECT: WOODSIDE HOTEL, KENILWORTH

STATUS: S2

SITE ACCESS ARRANGEMENT AND SWEEP PATH ANALYSIS OF 11.7m REFUSE VEHICLE PASSING LUXURY 4X4

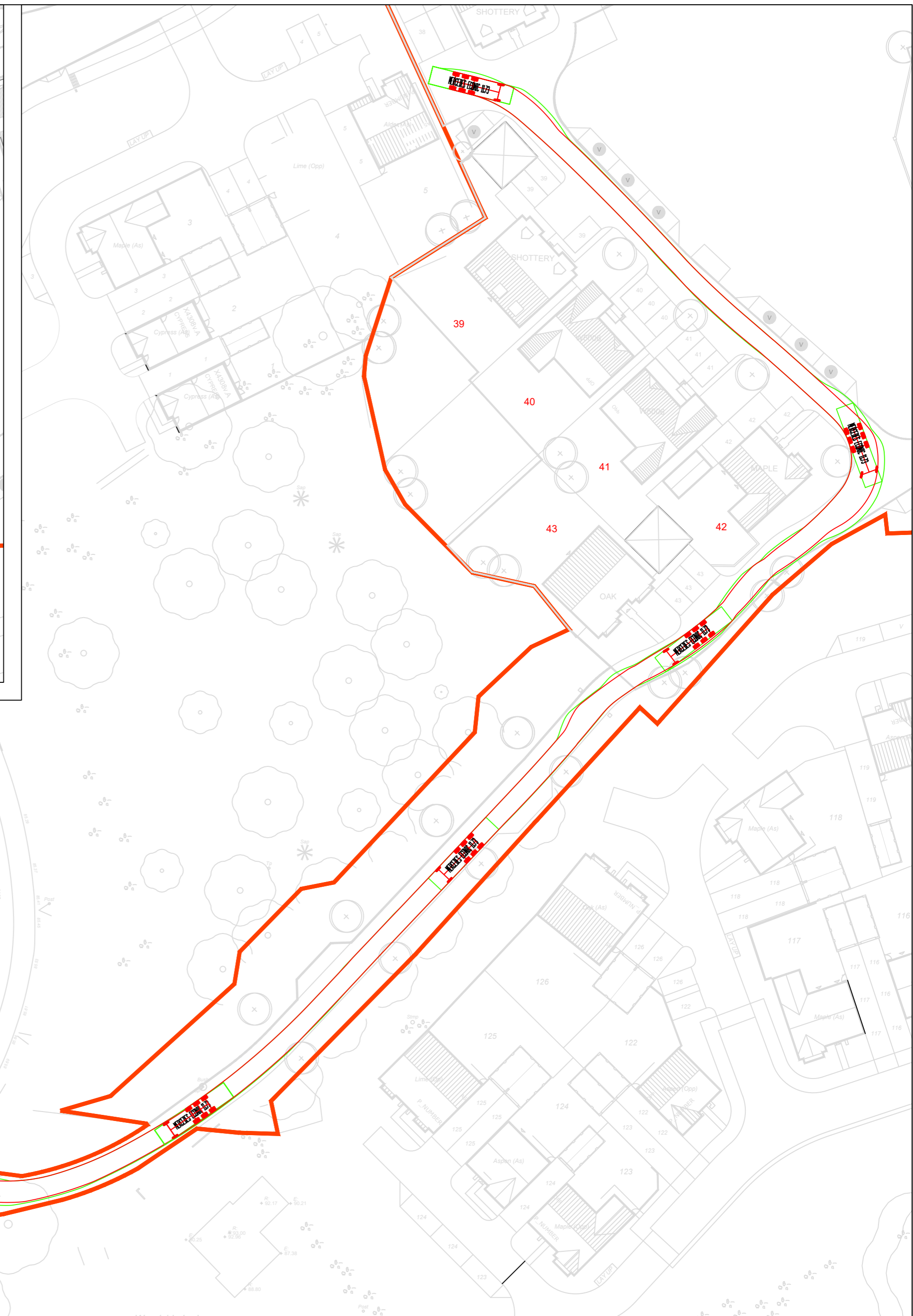
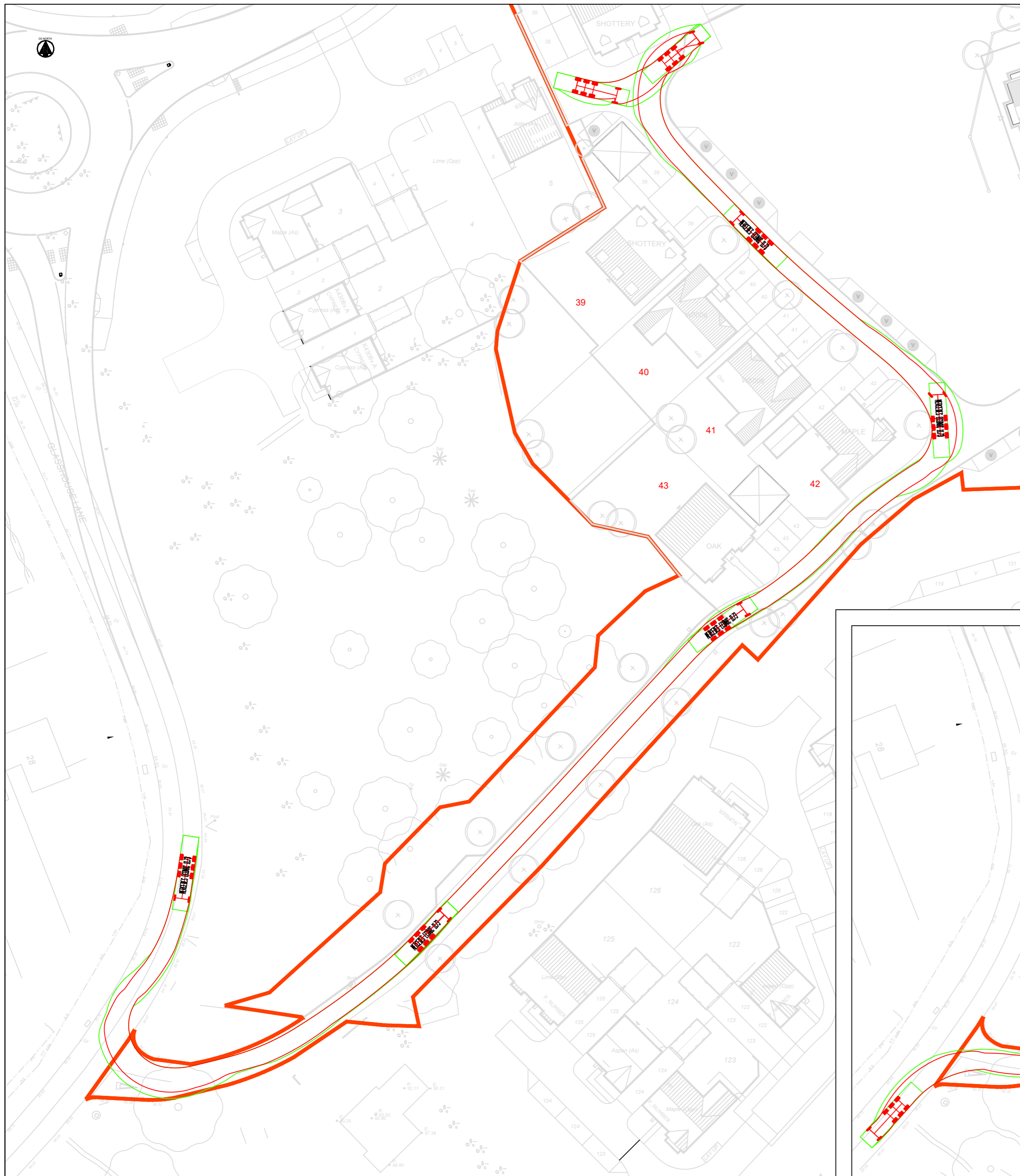
HYDROCK PROJECT NO: 23113

SCALE: A2

STATUS: S2

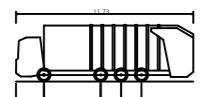
REVISION: PO2

DRAWING NO.: 23113-HYD-XX-XX-DR-TP-0101



KEY PLAN

VEHICLE MODEL USED IN SWEEP PATH ANALYSIS



MERCEDES EONIC 11.73  
 Overall Length 11.730m  
 Overall Width 2.500m  
 Overall Body Height 2.500m  
 Min Body Ground Clearance 0.500m  
 Track Width 2.500m  
 Lock to lock time 4.00s  
 Max Steering angle (Virtual) 31.00°

NO	DATE	BY	CHKD	APPD	DESCRIPTION
PO2	08/02/23	L.KEENAN	20/02/23	L.KEENAN	08/02/23
PO1	08/02/23	L.KEENAN	20/02/23	L.KEENAN	08/02/23

REVISIONS

CLIENT  
 VISTRY HOMES

PROJECT  
 WOODSIDE HOTEL, KENILWORTH

**Hydrock**  
 MERCHANTS HOUSE NORTH  
 WARRING ROAD  
 BISTOL  
 BS14 4RW  
 T: (0117) 9459 225  
 E: info@hydrock.com

STATUS  
 S2

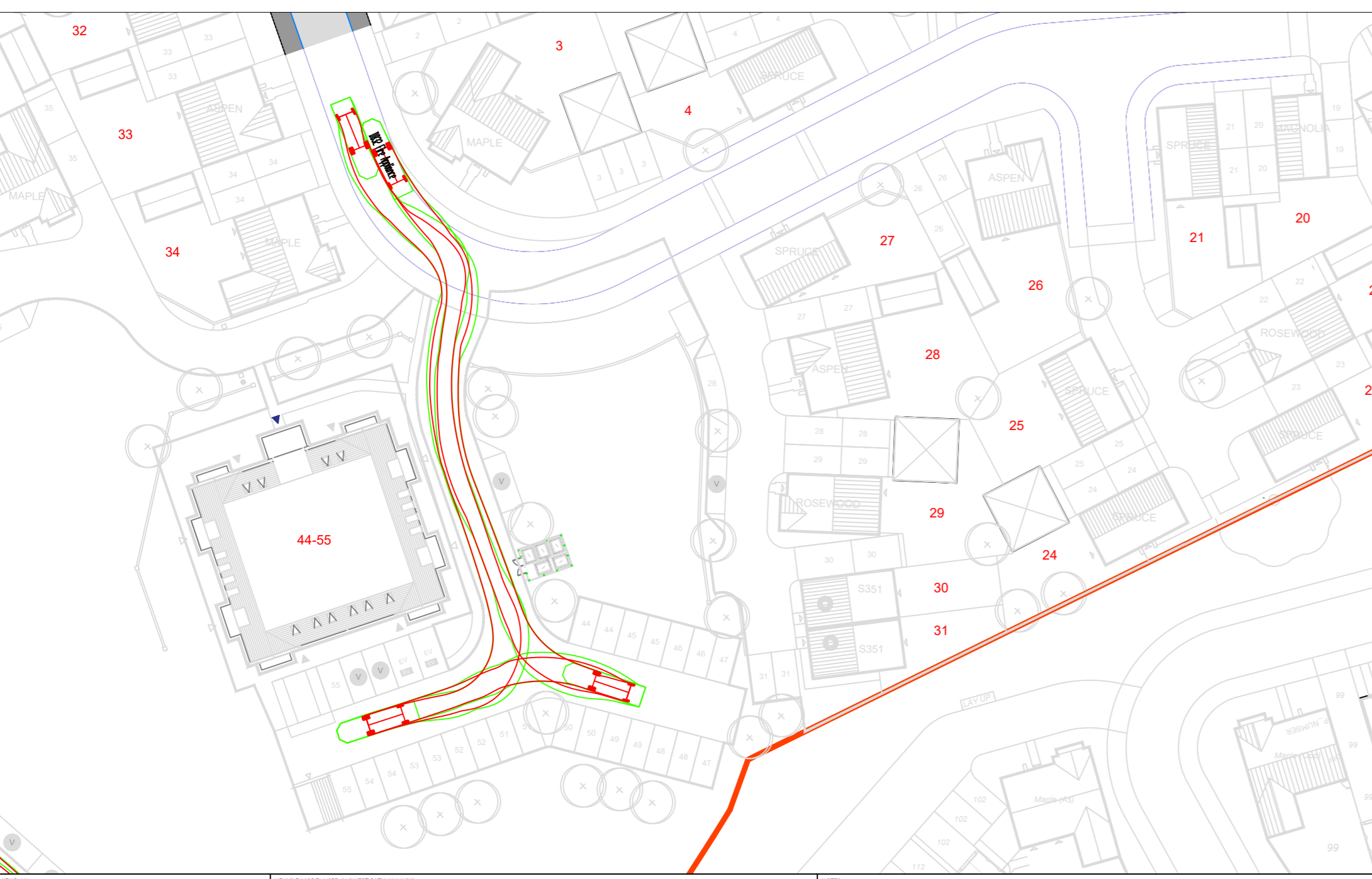
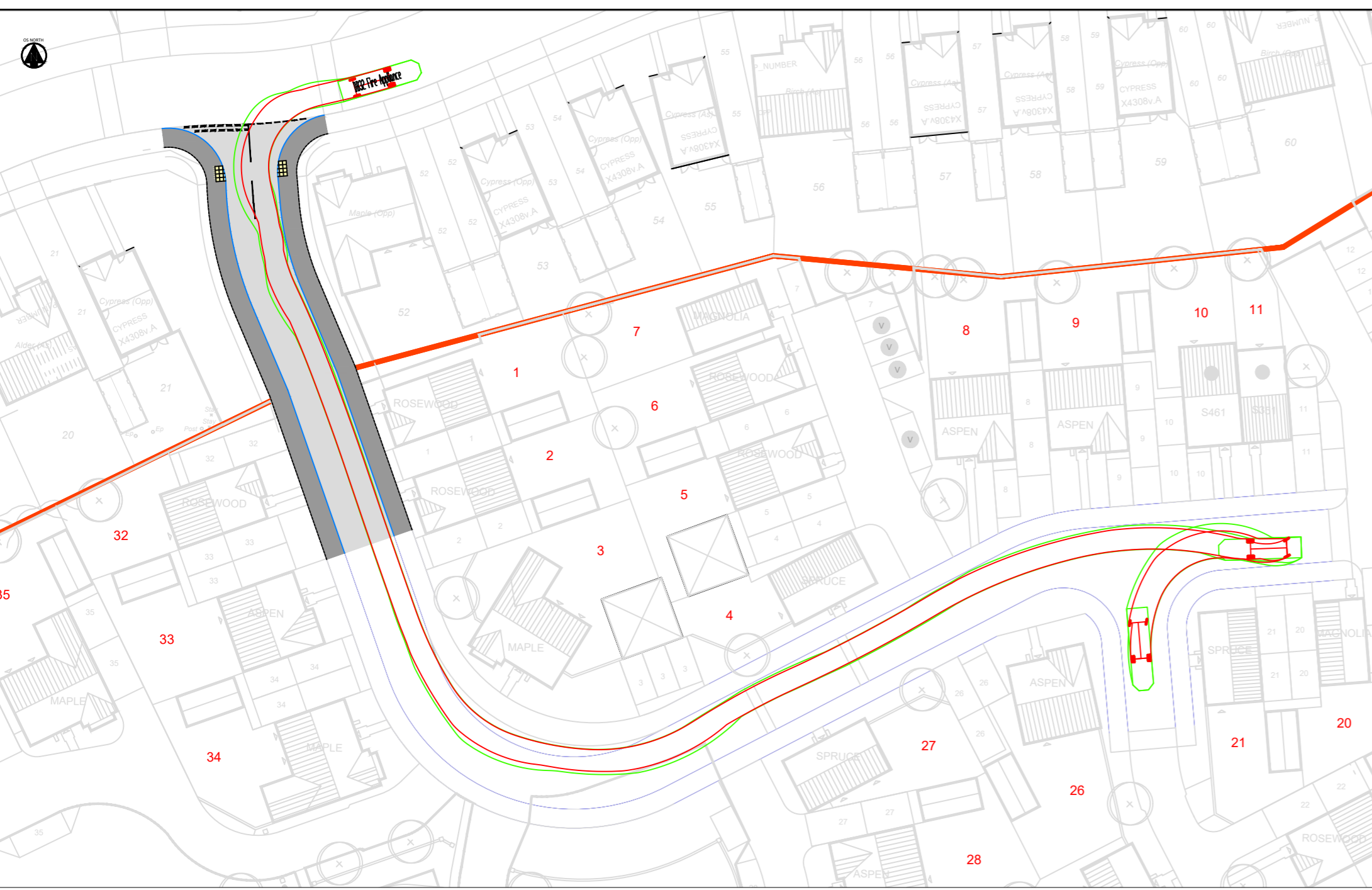
SWEEP PATH ANALYSIS OF 11.7m REFUSE VEHICLE

HYDROCK PROJECT NO. 23113 SCALE @ A3 1:500

INFORMATION  
 DRAWING NO. (PROJECT CODE ORIGINATOR ZONE LEVEL TYPE ROLE NUMBER)  
 23113-HYD-XX-XX-DR-TP-0102

STATUS  
 S2  
 REVISION  
 PO2





KEY PLAN

- PROPOSED KERB LINE
- - - PROPOSED EDGING
- PROPOSED FOOTWAY
- PROPOSED CARRIAGEWAY
- PROPOSED CARRIAGEWAY MARKINGS

VEHICLE MODEL USED IN SWEEP PATH ANALYSIS

0832 Fire Appliance  
 Overall Length: 8.680m  
 Overall Width: 2.287m  
 Overall Height: 3.511m  
 Max Body Height: 3.311m  
 Max Track Width: 2.311m  
 Lock to Lock Time: 6.00s  
 Kerb to Kerb Turning Radius: 9.910m

NOTES

REVISIONS

NO.	DATE	BY	CHKD	DESCRIPTION
001	10/01/23	LEEMAN	LEEMAN	ISSUE FOR PERMIT

**Hydrock**

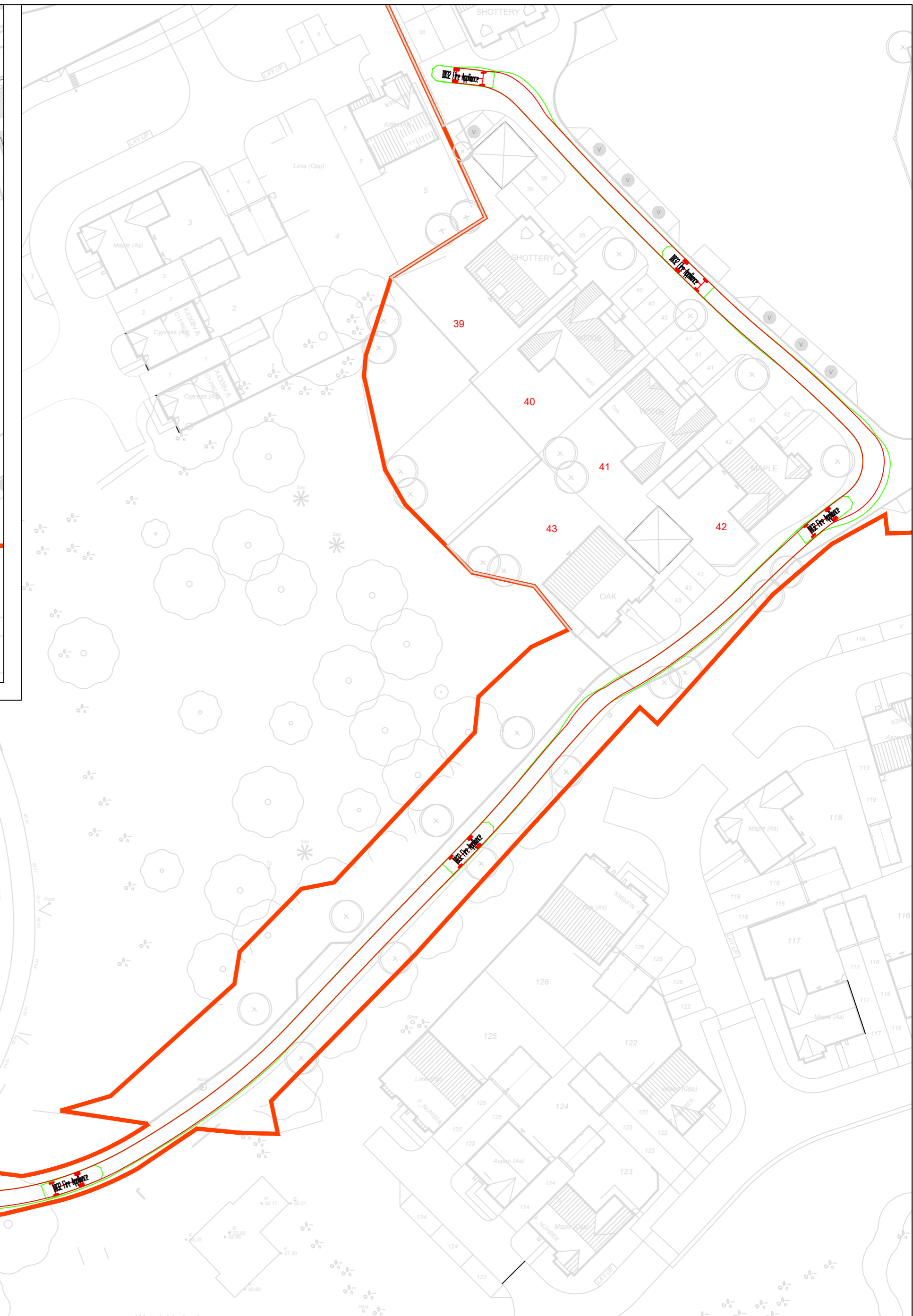
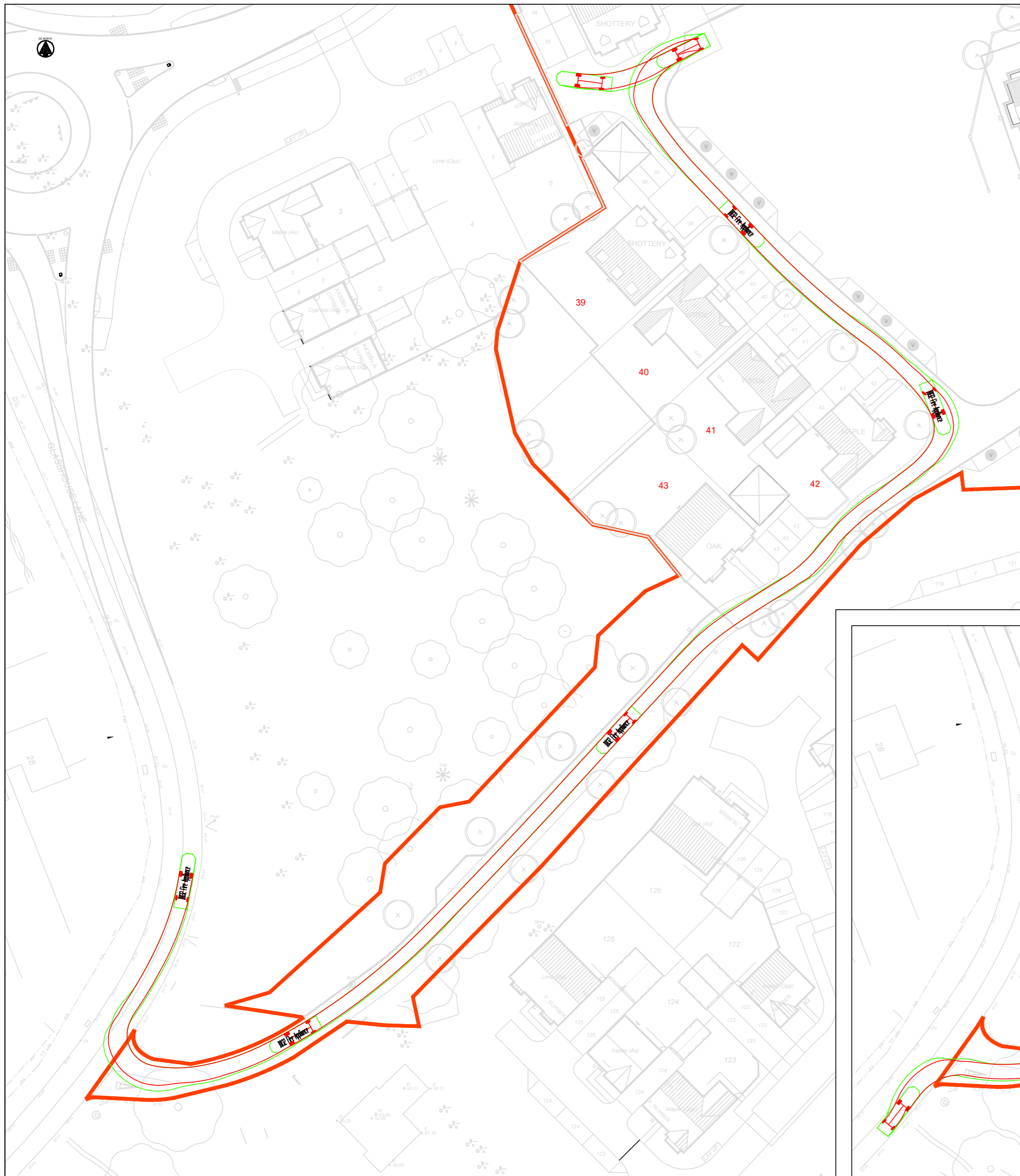
MERCHANTS HOUSE NORTH  
WARRING ROAD  
BOSTON  
t: (01273) 9459 225  
e: boston@hydrock.com

CLIENT  
**VISTRY HOMES**

PROJECT  
**WOODSIDE HOTEL, KENILWORTH**

SWEPT PATH ANALYSIS OF FIRE TENDER

HYDROCK PROJECT NO. <b>23113</b>	SCALE @ A2 <b>1:500</b>	STATUS <b>S2</b>
INFORMATION		REVISION
DRAWING NO.: PROJECT CODE ORIGINATOR (2-DIGIT TYPE ROLE NUMBER) <b>23113-HYD-XX-XX-DR-TP-0103</b>		<b>P01</b>



KEY PLAN

VEHICLE MODEL USED IN SWEEP PATH ANALYSIS

DB32 Fire Appliance	8.680m
Overall Length	2.180m
Overall Width	2.420m
Overall Body Height	3.170m
Min Body Ground Clearance	2.310m
Max Track Width	4.040m
Lock to Lock Time	7.910m
Kerb to Kerb Turning Radius	

REVISONS	
PO1	ISSUE
1	20/01/23
2	20/01/23
3	20/01/23
4	20/01/23
5	20/01/23
6	20/01/23
7	20/01/23
8	20/01/23
9	20/01/23
10	20/01/23
11	20/01/23
12	20/01/23
13	20/01/23
14	20/01/23
15	20/01/23
16	20/01/23
17	20/01/23
18	20/01/23
19	20/01/23
20	20/01/23
21	20/01/23
22	20/01/23
23	20/01/23
24	20/01/23
25	20/01/23
26	20/01/23
27	20/01/23
28	20/01/23
29	20/01/23
30	20/01/23
31	20/01/23
32	20/01/23
33	20/01/23
34	20/01/23
35	20/01/23
36	20/01/23
37	20/01/23
38	20/01/23
39	20/01/23
40	20/01/23
41	20/01/23
42	20/01/23
43	20/01/23
44	20/01/23
45	20/01/23
46	20/01/23
47	20/01/23
48	20/01/23
49	20/01/23
50	20/01/23
51	20/01/23
52	20/01/23
53	20/01/23
54	20/01/23
55	20/01/23
56	20/01/23
57	20/01/23
58	20/01/23
59	20/01/23
60	20/01/23
61	20/01/23
62	20/01/23
63	20/01/23
64	20/01/23
65	20/01/23
66	20/01/23
67	20/01/23
68	20/01/23
69	20/01/23
70	20/01/23
71	20/01/23
72	20/01/23
73	20/01/23
74	20/01/23
75	20/01/23
76	20/01/23
77	20/01/23
78	20/01/23
79	20/01/23
80	20/01/23
81	20/01/23
82	20/01/23
83	20/01/23
84	20/01/23
85	20/01/23
86	20/01/23
87	20/01/23
88	20/01/23
89	20/01/23
90	20/01/23
91	20/01/23
92	20/01/23
93	20/01/23
94	20/01/23
95	20/01/23
96	20/01/23
97	20/01/23
98	20/01/23
99	20/01/23
100	20/01/23

CLIENT	VISTRY HOMES
PROJECT	WOODSIDE HOTEL, KENILWORTH

**Hydrock** MERCHANTS HOUSE NORTH  
WARRING ROAD  
BISTOL  
BS1 4PW  
t: (0117) 9459 325  
e: info@hydrock.com

HYDROCK PROJECT NO: 23113

STATUS DESCRIPTION: INFORMATION

DRAWING NO.: (PROJECT CODE ORIGINATOR-DWG LEVEL-TYPE-ROLE NUMBER)  
23113-HYD-XX-XX-DR-TP-0104

SCALE @ A3	1:500
STATUS	S2
REVISION	P01