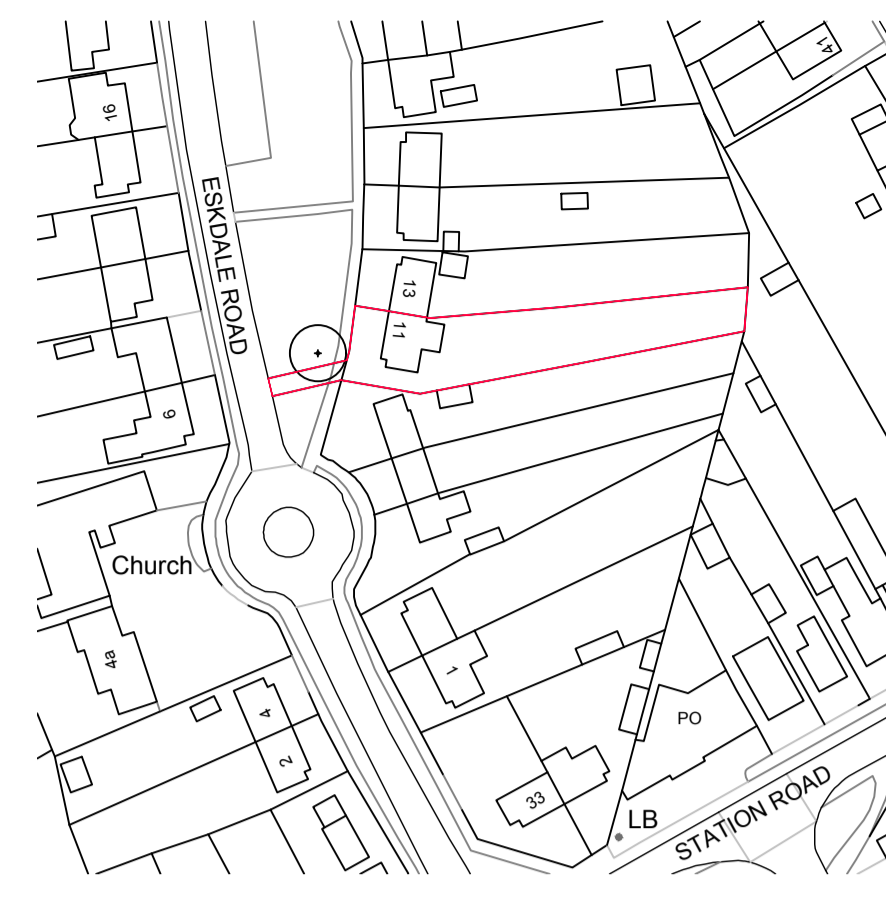


ESKDALE ROAD

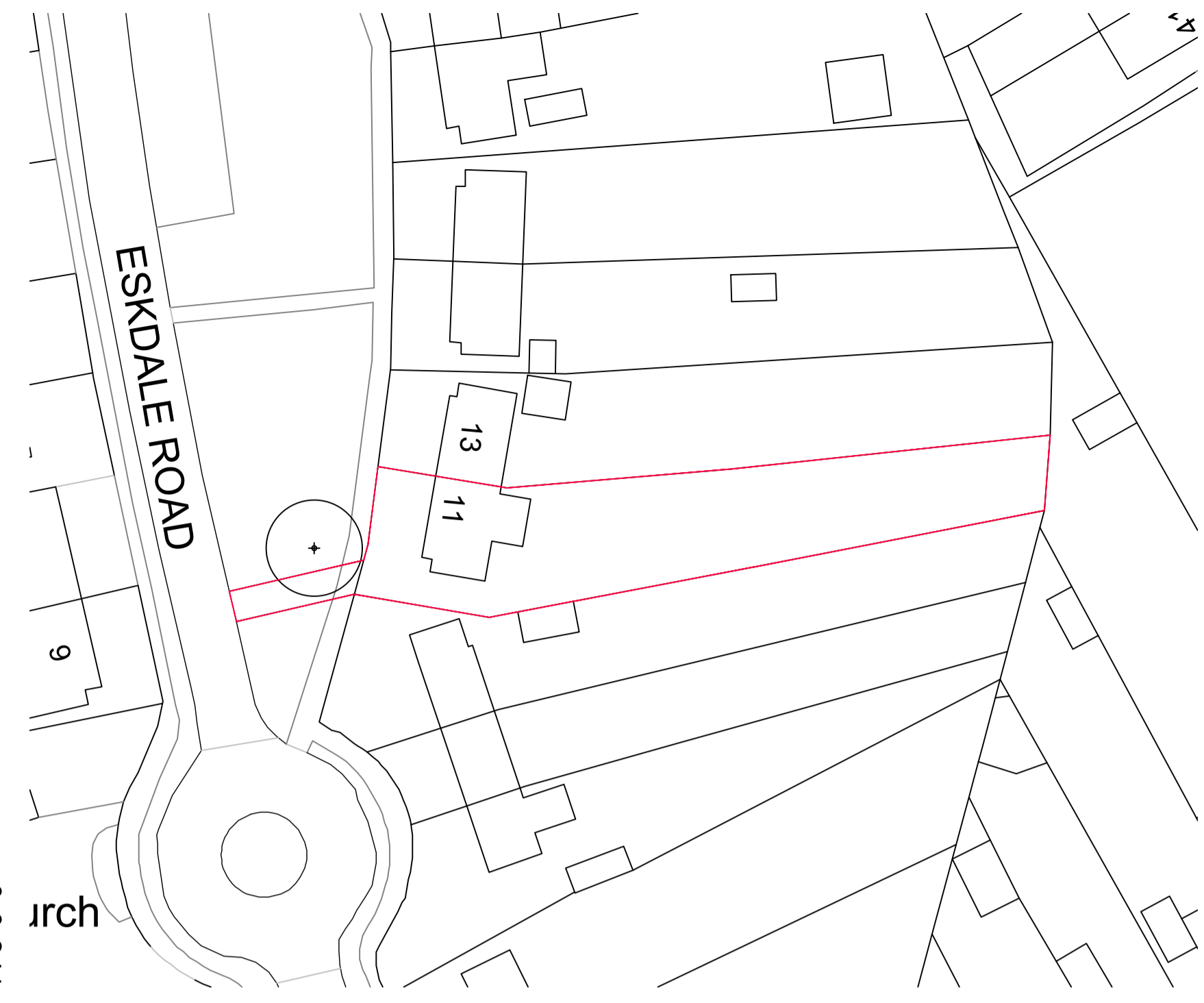
EXISTING PLAN
1:100



LOCATION PLAN
1:1250

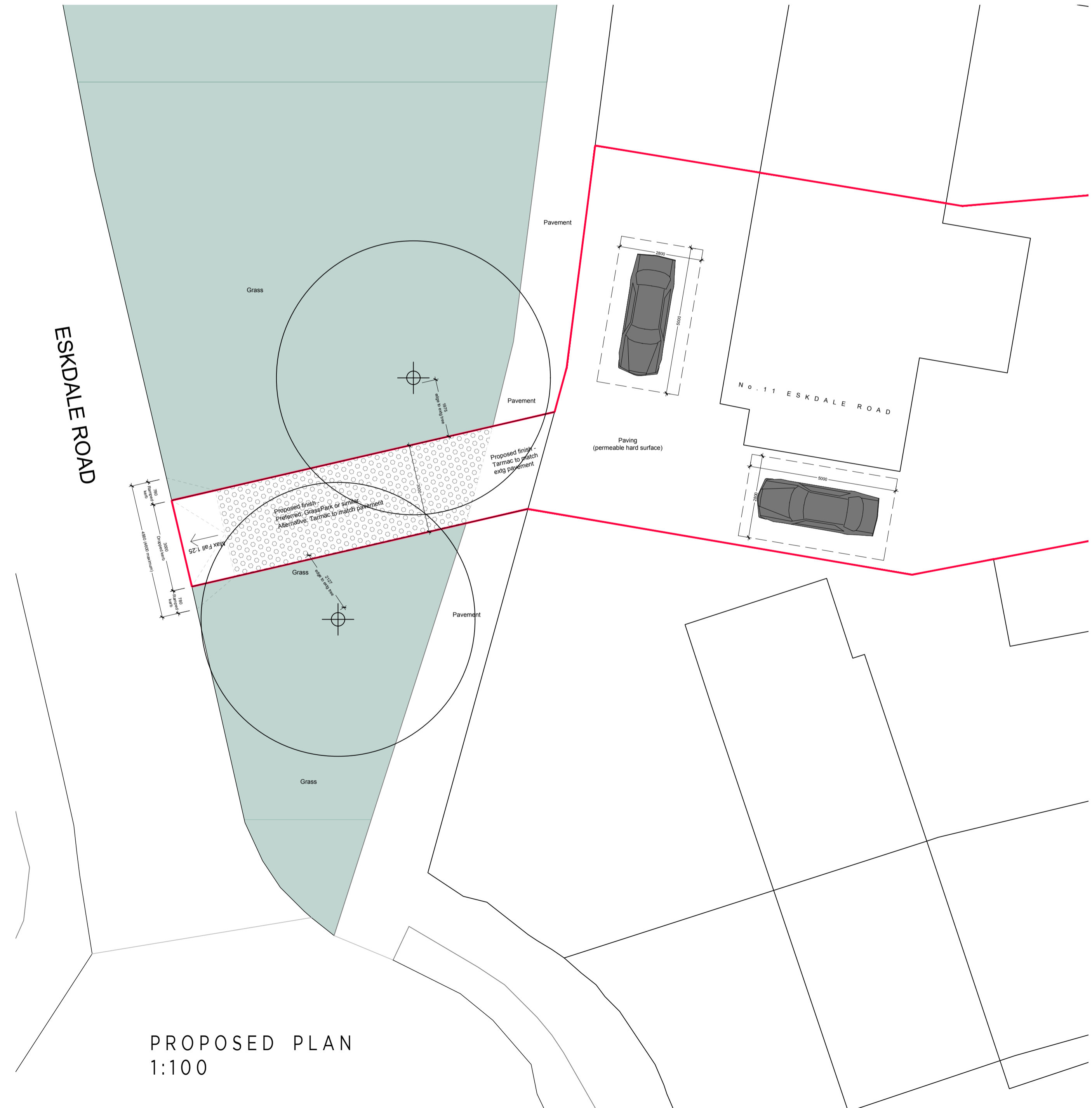


BLOCK PLAN
1:500



ESKDALE ROAD

PROPOSED PLAN
1:100



Notes

All dimensions to be verified on site. All discrepancies to be clarified with project architect.

The drawings are the property of Parkes Pooles and will be used only for the purpose for which they are prepared. Approval of drawings by the client does not constitute an endorsement of the drawings or the services of the architect.

Distances Surveyed to be used with the permission of The Controller of HMS. Crown copyright © 1988.

| | | | | | | | |
|--------------|----|-------|-------|-------|-------|-------|--------|
| SCALE 1:50 | 0m | 0.5m | 1m | 2m | 3m | 4m | 5m |
| SCALE 1:100 | 0m | 1m | 2m | 4m | 6m | 8m | 10m |
| SCALE 1:1250 | 0m | 5m | 10m | 20m | 30m | 40m | 50m |
| SCALE 1:500 | 0m | 5m | 10m | 20m | 30m | 40m | 50m |
| SCALE 1:1250 | 0m | 12.5m | 25m | 50m | 75m | 100m | 125m |
| SCALE 1:1 | 0m | 100mm | 200mm | 400mm | 600mm | 800mm | 1000mm |

| Rev | Date | Description | By |
|--|------|--|----|
| <p>Parkes Pooles ARCHITECTURE</p> | | | |
| Client | | Lerisa Dias | |
| Project | | 25 Elmhurst Road Aylesbury Buckinghamshire | |
| Drawing Title | | Existing and Proposed Plans | |
| Scale | | 1:50 @ A1 | |
| Project No. | | 196 | |
| Revision | | A00 | |
| Drawing No. | | PPA | |