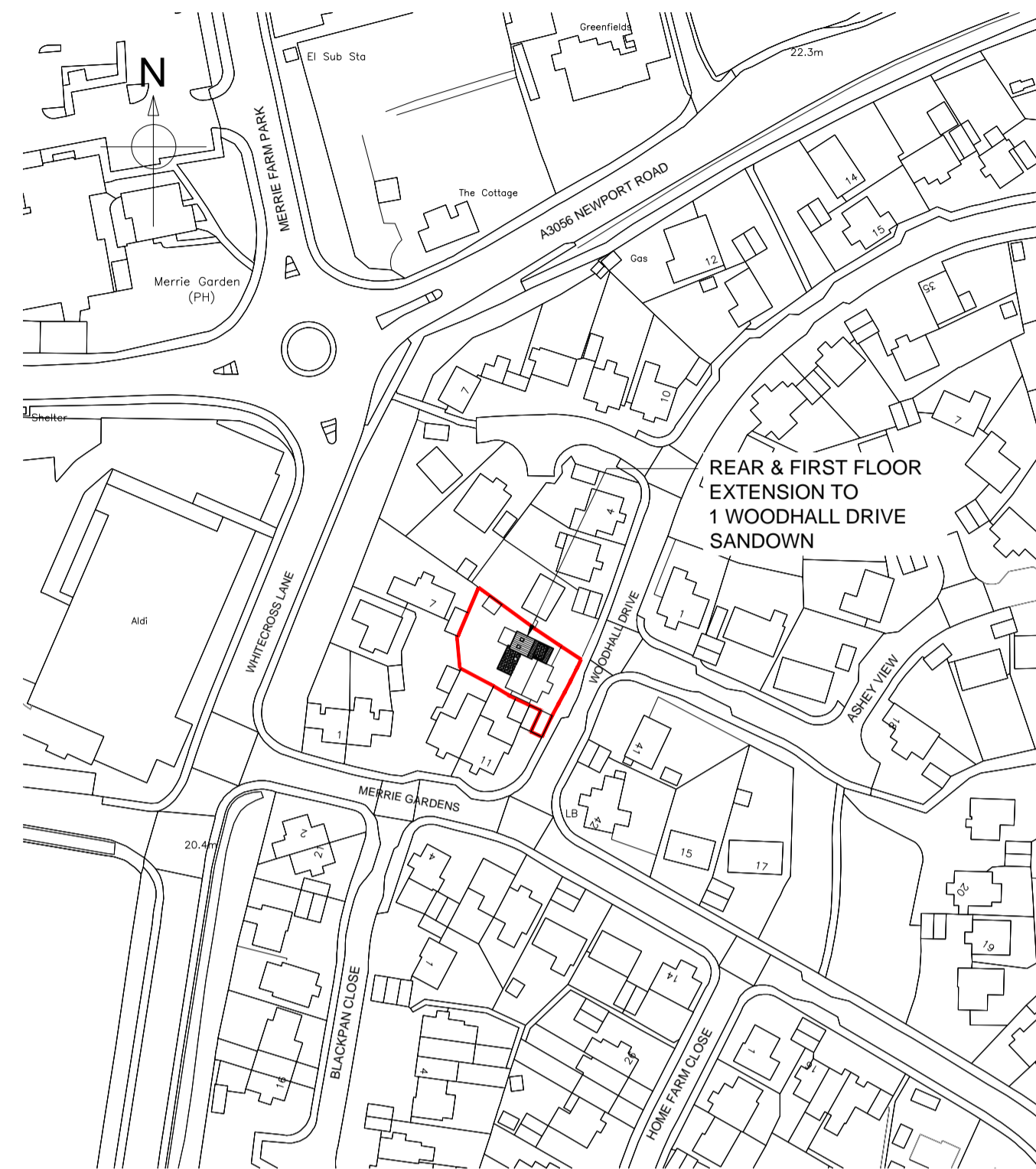
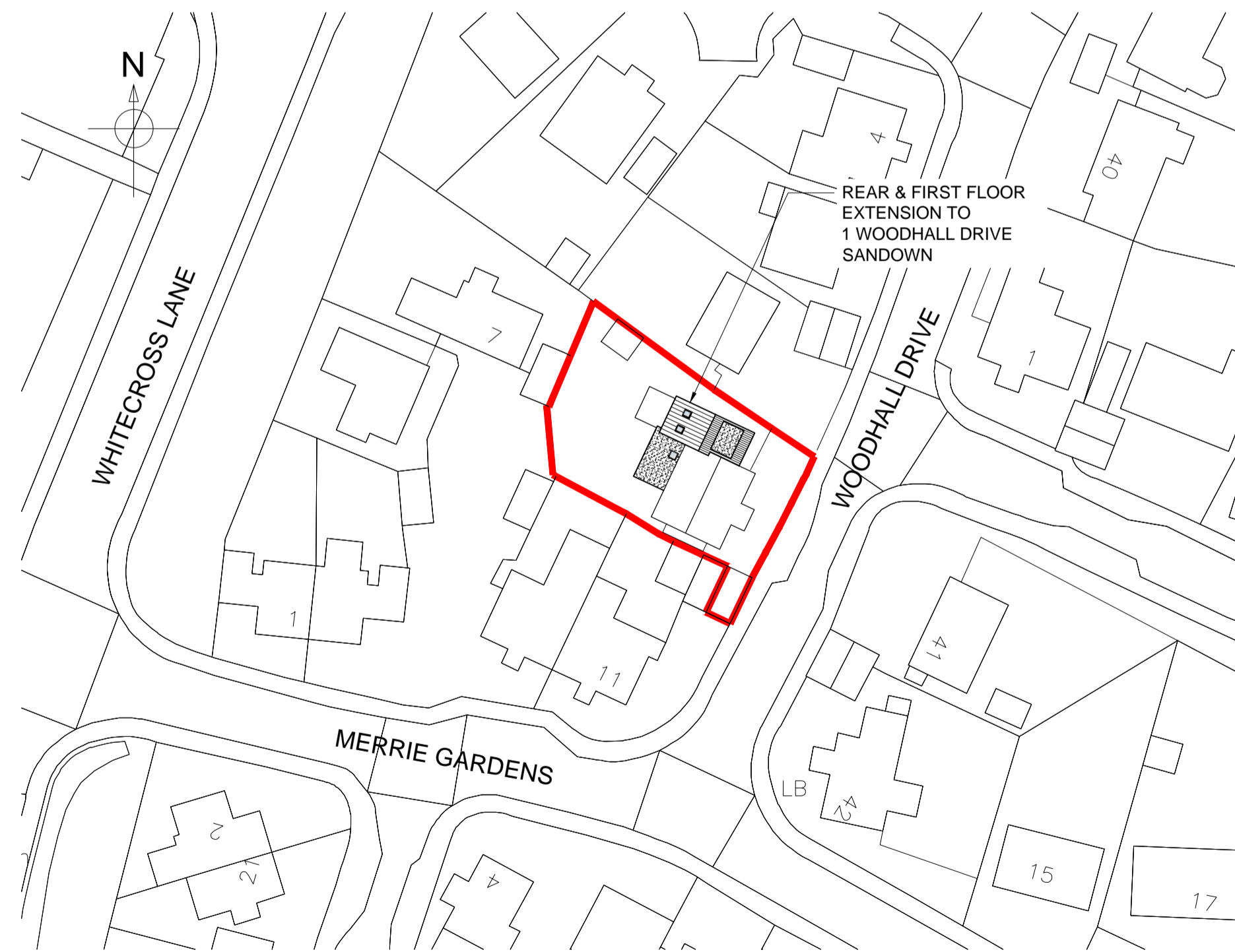
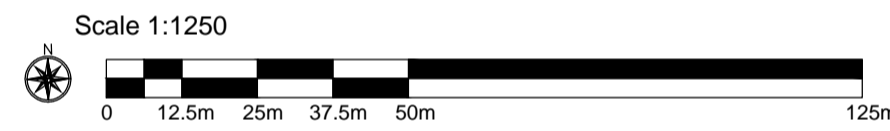


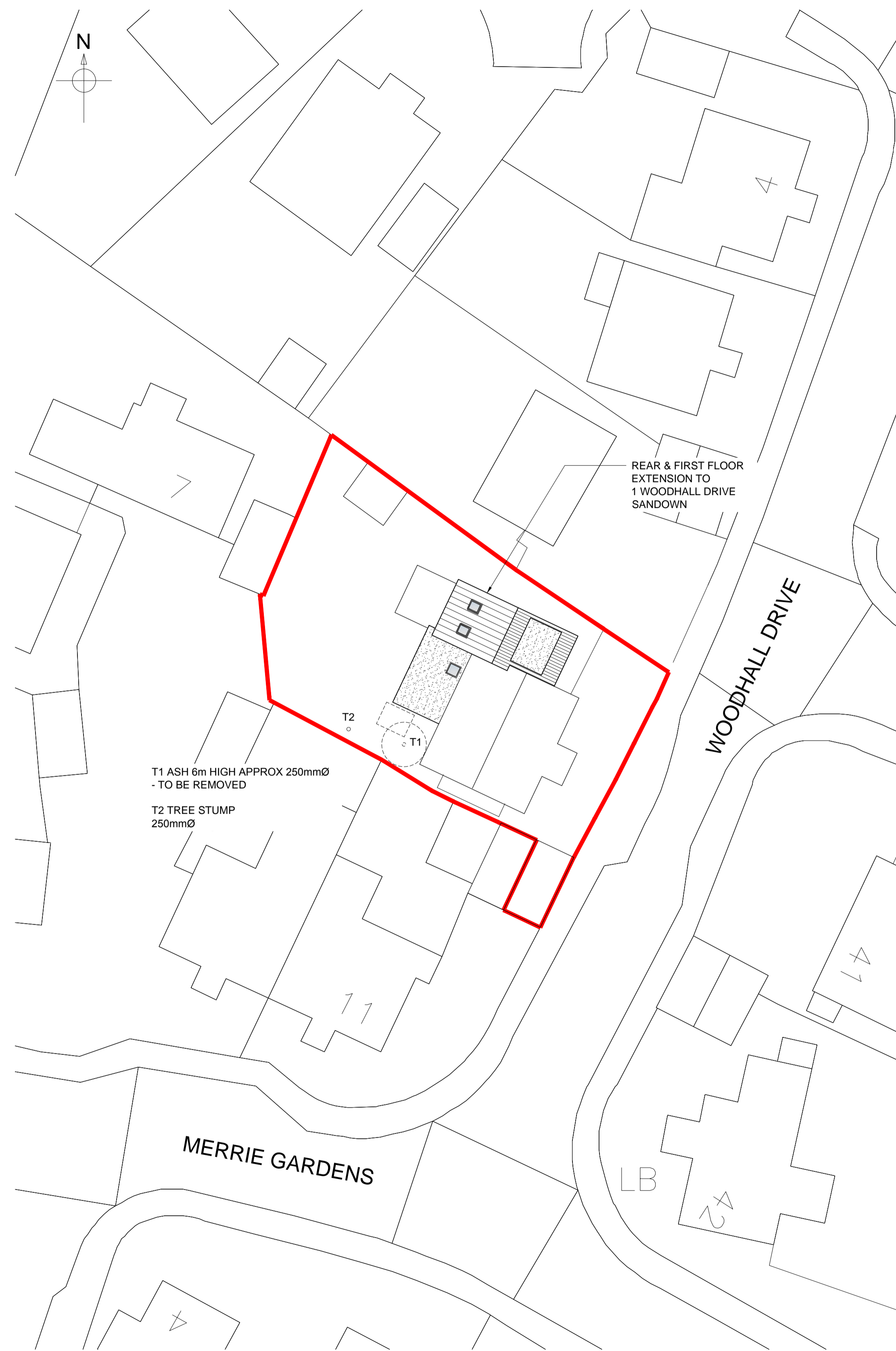
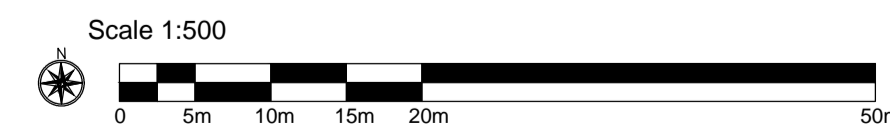
NOTES
 1. THIS DRAWING IS TO BE READ IN CONJUNCTION WITH ALL RELEVANT ARCHITECT'S, ENGINEER'S & SUB-CONTRACTORS DRAWINGS AND DETAILS AND THE PROJECT SPECIFICATION.



LOCATION PLAN
 SCALE 1:1250



BLOCK PLAN
 SCALE 1:500



SITE PLAN
 SCALE 1:200



Rev	Drawn	MSW	Date	Description
B	MSW	MSW	26.02.24	REVISED FOR PLANNING APPLICATION
A	MSW	MSW	23.11.23	FIRST FLOOR EXTENSION ADDED



Client
MR D. CLARKE

Project
REAR & FIRST FLOOR EXTENSION TO 1 WOODHALL DRIVE SANDOWN PO36 9QB

Drawing Title
LOCATION, BLOCK & SITE PLAN

scale	date	drawn
AS SHOWN	JUL 2023	MSW
drw. no.	429 - 001	rev.
		B