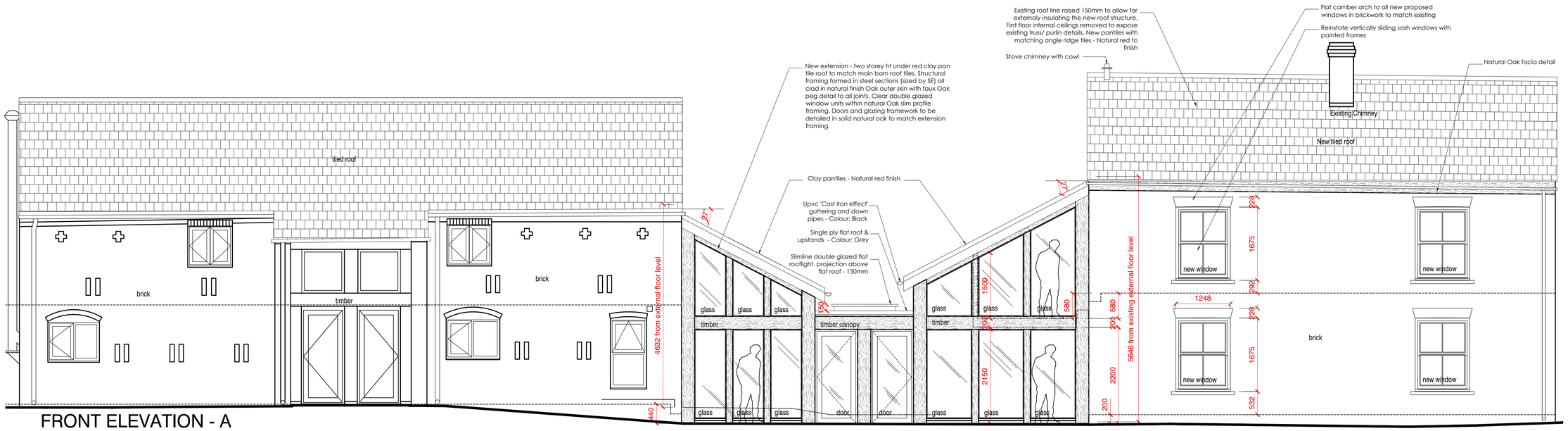

FRONT ELEVATION - A

49.000m

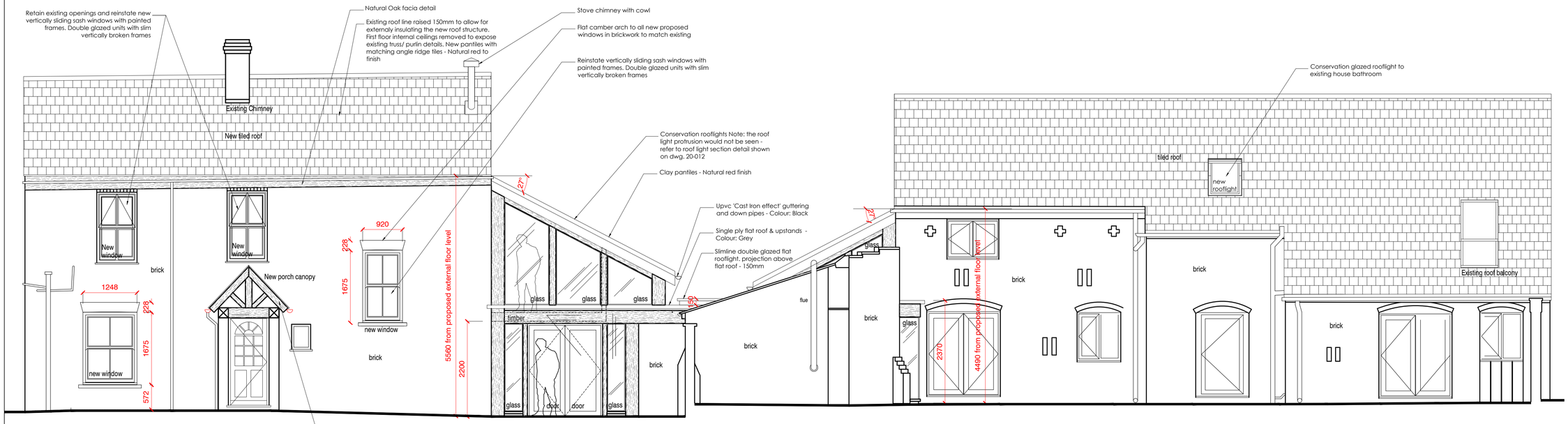

49.000m

REAR ELEVATION - B

KEY TO HATCHES :-

- NEW STUD WALLS
- NEW/ RECLAIMED MATCHING BRICK
- SOLID
- PROPOSED EXTERNAL GROUND LEVEL

0 1 2 3 4 5

1: 50 SCALE BAR (METERS)

IMAGE REFERENCE - PUBLIC HOUSE - THE ALICE HAWTHORN, YORK

IMAGE REFERENCE - HISTORICAL IMAGE SHOWING ORIGINAL VERTICAL SASH WINDOWS - TO BE RE-INSTATED

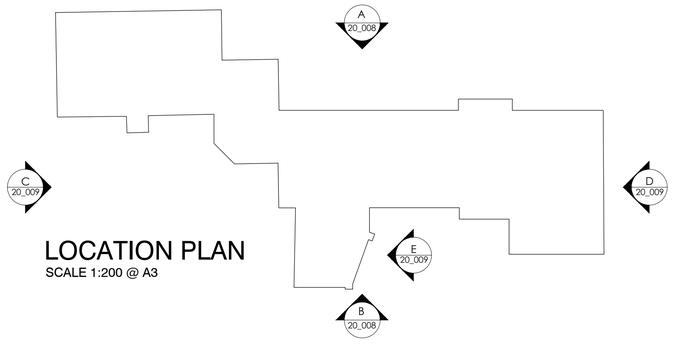

LOCATION PLAN

SCALE 1:200 @ A3

A	PLANNING ISSUE - SKYLIGHTS SHOWN WITH DIMENSION SHOWN, FASCIA BOARDS NOTED & SHOWN	23.02.2024	JRS
/	PLANNING ISSUE	18/01/24	JRS

DO NOT SCALE. WRITTEN DIMENSIONS TO BE USED IN PREFERENCE TO SCALED DIMENSIONS. ALL DIMENSIONS TO BE CHECKED ON SITE BY CONTRACTOR & ALL DISCREPANCIES TO BE REPORTED TO JMDA

JOB TITLE
MR & MRS MORGAN
GRANGE FARM
EAST COTTINGWITH

DRAWING TITLE
PROPOSED EXTERNAL ELEVATIONS
Sheet 1 of 2

DRAWING NUMBER	REVISION
2023_20_008	A

SCALE	SHEET SIZE
1:50	A1

DATE	DRAWN BY	CHECKED BY
24/11/2023	JRS	-

Interior Architecture Graphics
JMDA LTD
2 The Holmes Skipwith,
York, YO8 5SL
T: 01757 288 399
info@jmdaltd.co.uk
www.jmdaltd.co.uk

Copyright © This drawing is the property of JMDA Ltd. All rights reserved.