
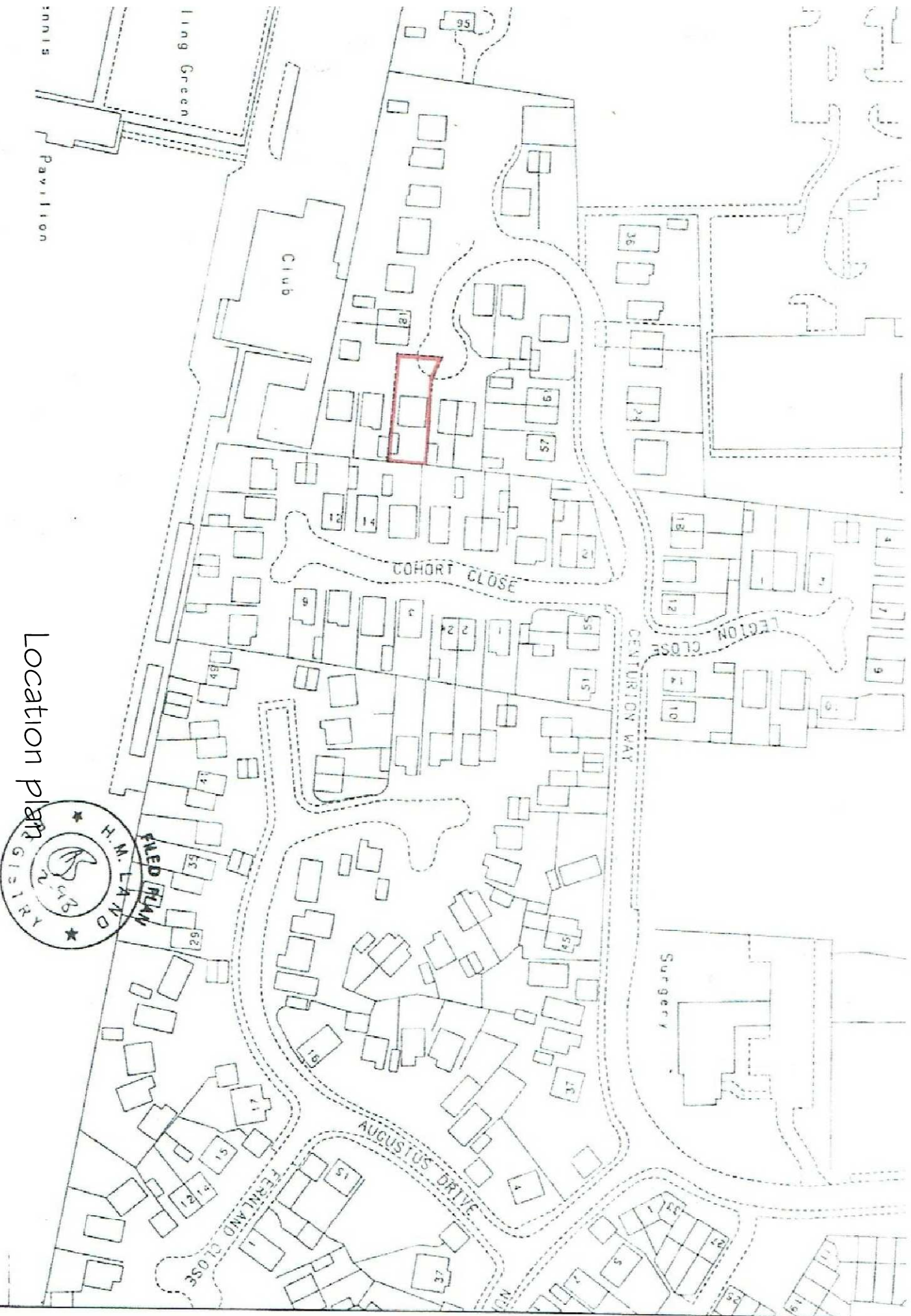
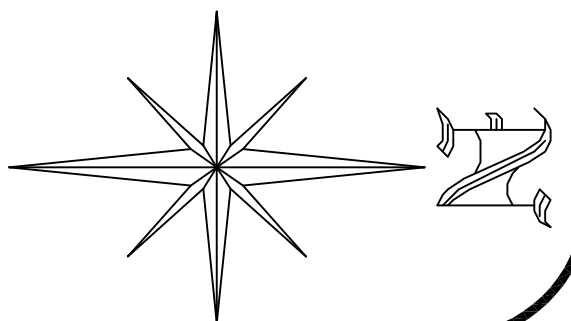
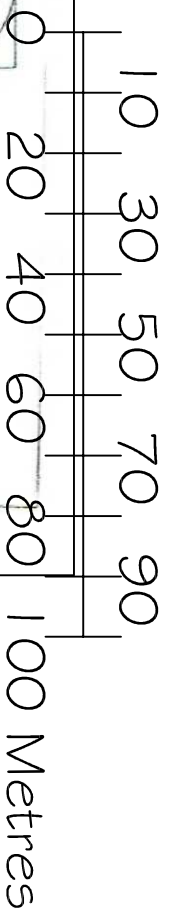


Drawings to be read in conjunction with all other drawings of this series. DO NOT scale for construction purposes

H.M. LAND REGISTRY		TITLE NUMBER	
		HS271025	
ORDNANCE SURVEY PLAN REFERENCE	SE9426	SECTION	S
		Scale	1/1250 Enlarged from 1/2500
ADMINISTRATIVE AREA EAST RIDING OF YORKSHIRE		© Crown Copyright	1998



Location plan

This official copy is incomplete without the preceding notes page.