

12 inkerman

494779/178707

28 Mar 2023 11:23








Flood map for planning

Your reference
12 inkerman

Location (easting/northing)
494779/178707

Scale
1:2500

Created
28 Mar 2023 11:23

-  Selected area
-  Flood zone 3
-  Flood zone 2
-  Flood zone 1
-  Flood defence
-  Main river
-  Water storage area

