

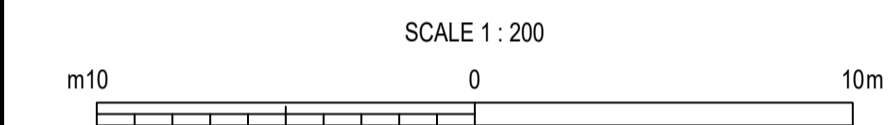


NOTES
 1. ALL DIMENSIONS IN MILLIMETRES AND ALL LEVELS IN METRES UNLESS SHOWN OTHERWISE.

REFERENCES
 331003042-STN-XX-XX-DR-T-0215 SITE LOCATION PLAN
 331003042-STN-XX-XX-DR-T-0216 EXISTING SITE LAYOUT
 331003042-STN-XX-XX-DR-T-0217 PROPOSED SITE LAYOUT
 331003042-STN-XX-XX-DR-T-0219 VISIBILITY SPLAY ANALYSIS

LEGEND
 VEHICLE OVERHANG PATH
 VEHICLE WHEEL PATH



CURRENT VERSION INFORMATION

P01	S2	FOR INFORMATION	DgH	RW	AC	07/02/2024
-----	----	-----------------	-----	----	----	------------

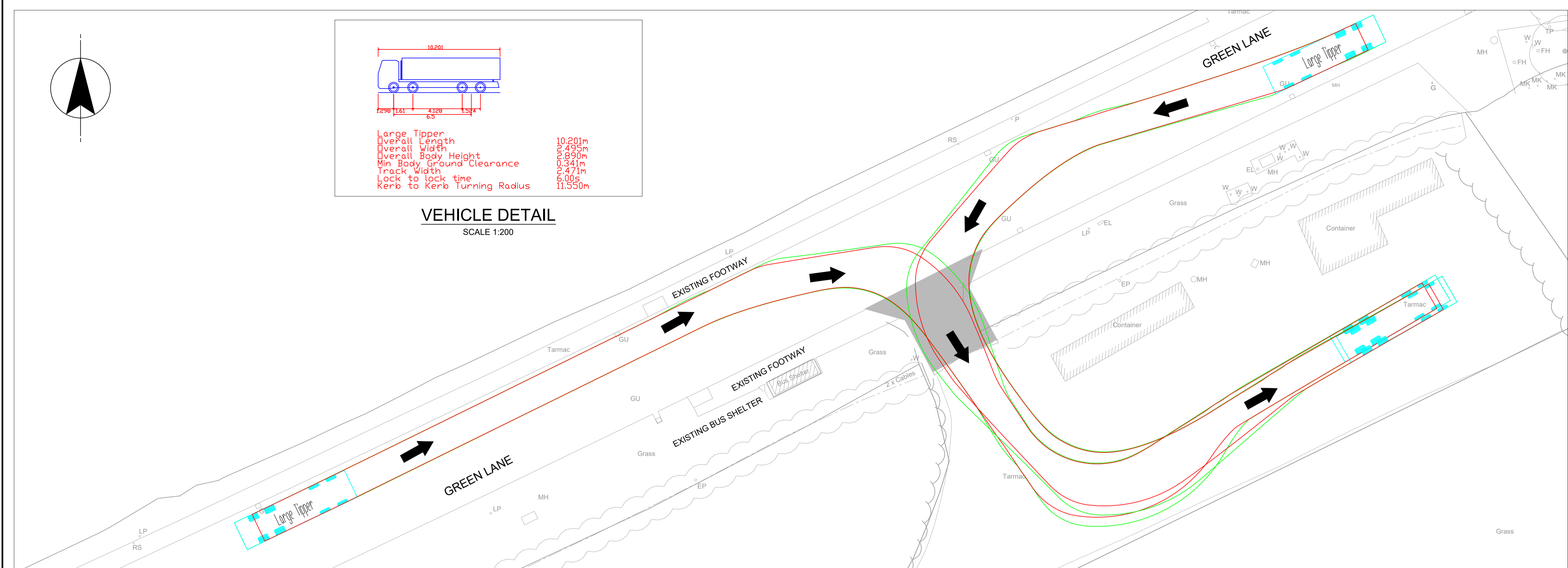
NORTHUMBRIAN WATER GROUP
 WINEP TEES TRANSFERS - KIRKLEVINGTON
 TEMPORARY SITE ACCESS AT GREEN LANE
 PLANNING APPLICATION
 VEHICLE TRACK ANALYSIS

THIS DRAWING IS ISSUED BY STANTEC UK SUBJECT TO THE CONDITIONS THAT IT IS NOT COPIED EITHER IN WHOLE OR IN PART OR DISCLOSED TO THIRD PARTIES UNLESS PRIOR WRITTEN AUTHORISATION IS GIVEN BY STANTEC UK. PREVIOUS VERSIONS OF THIS DRAWING SHOULD BE STAMPED SUPERSEDED OR DESTROYED. DO NOT SCALE THIS DRAWING - IF IN DOUBT ASK

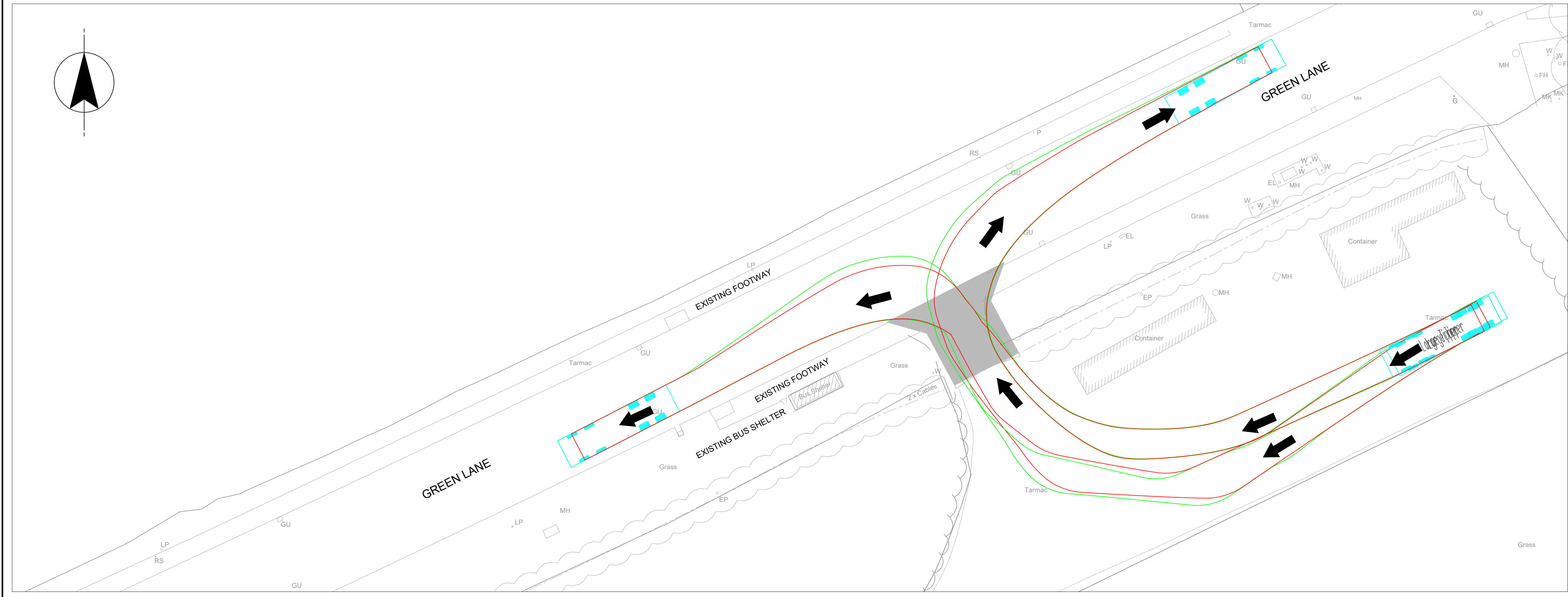


CLIENT CONTRACT NO.	SCALE	MASTER SIZE	STATUS
ST023/0133	1:200	A1	S2

DRAWING NO.	REVISION
331003042-STN-XX-XX-DR-T-0218	P01



TEMPORARY ACCESS ENTRY
 VEHICLE INBOUND TO EAST AND WEST ALONG GREEN LANE
 SCALE 1:200



TEMPORARY ACCESS EXIT
 VEHICLE OUTBOUND TO THE EAST ALONG GREEN LANE
 SCALE 1:200