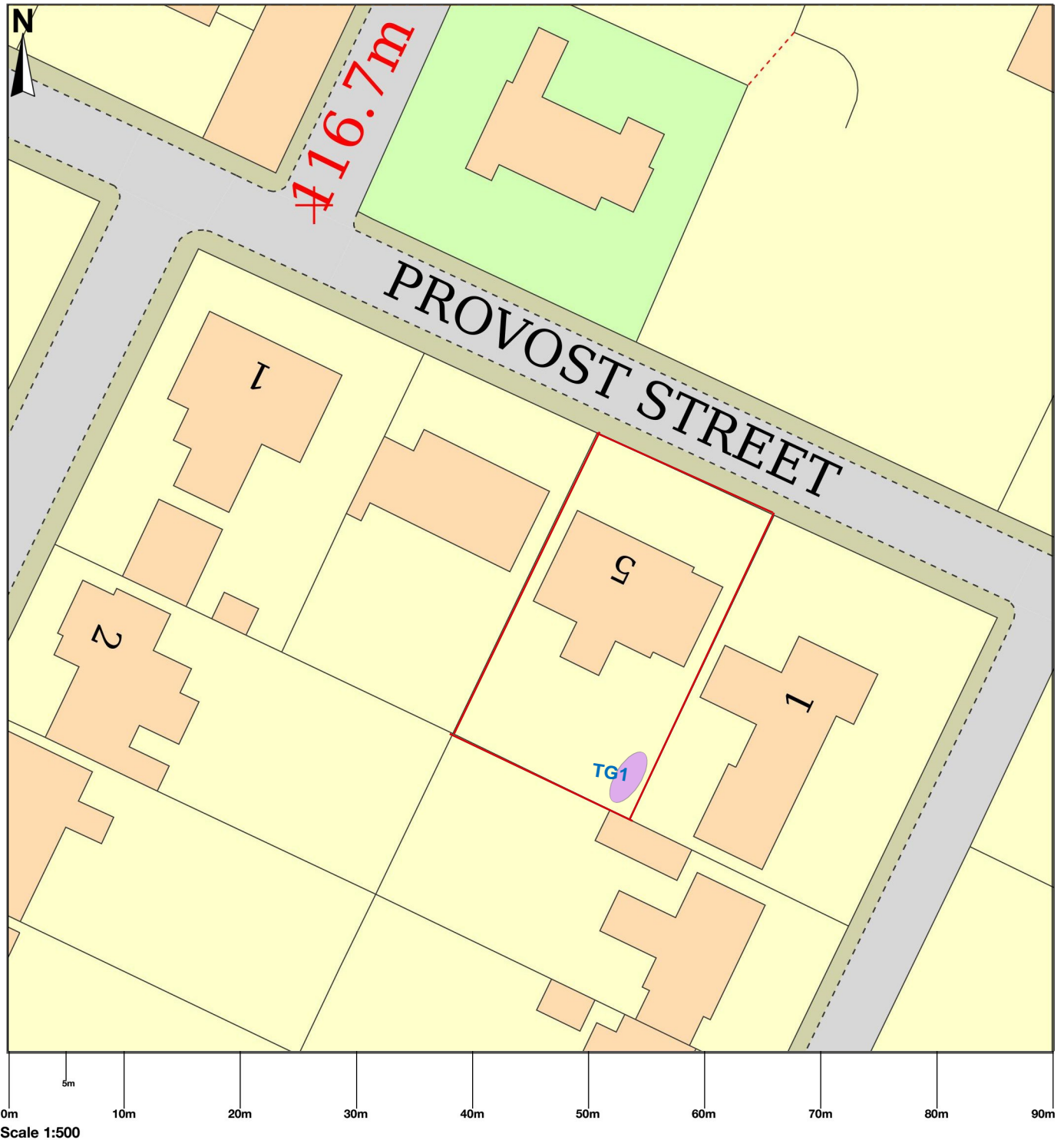





Cairndale, Provost Street, Huntly, AB54 8BB



© Crown copyright and database rights 2024 OS 100054135. Map area bounded by: 353045,839714 353135,839804. Produced on 26 February 2024 from the OS National Geographic Database. Supplied by UKPlanningMaps.com. Unique plan reference: b90e/uk/1064946/1434318

Key

-  Tree group location
-  TG1 Tree reference number
-  Property boundaries