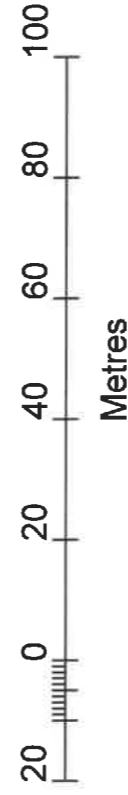
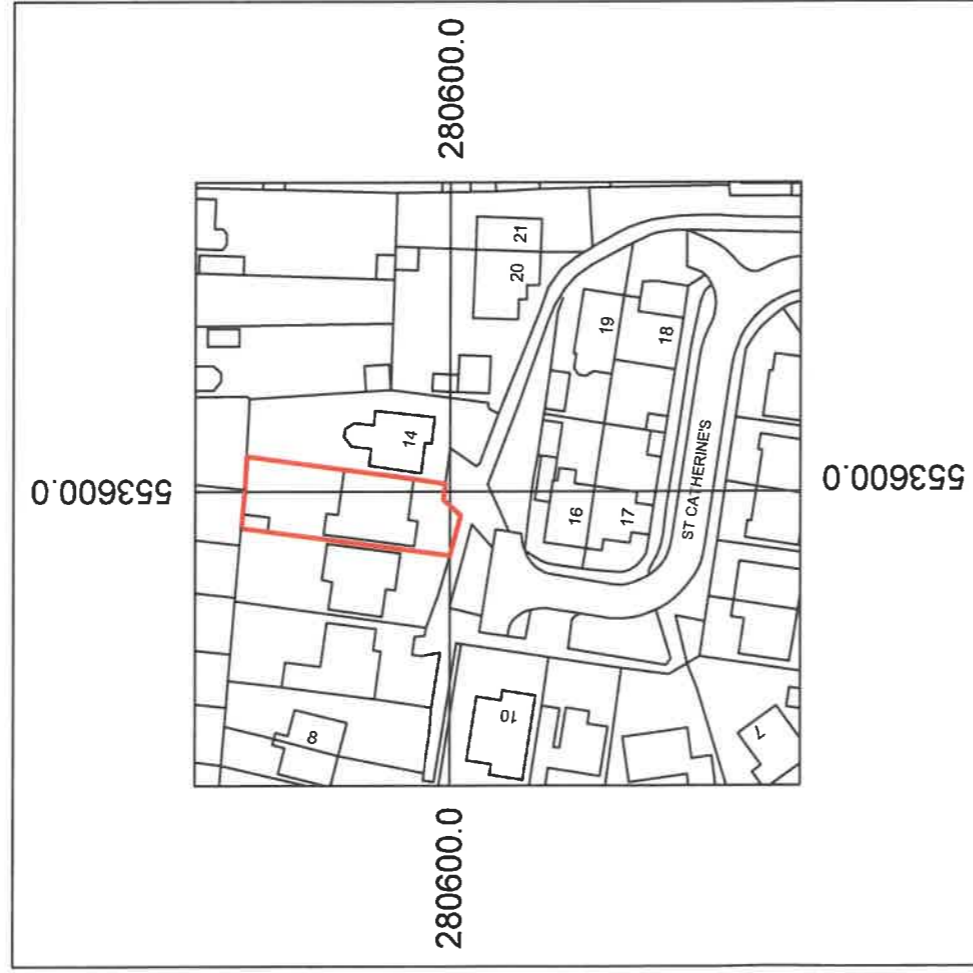
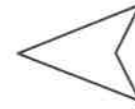


Stanfords Planning Map Data



N



Production Date: 31 January 2024

Top Left: 553551.22 280641.999 Bottom Right: 553651.22 280541.999

© Crown copyright and database rights 2024 Ordnance Survey OS100035409.

Reproduction in whole or in part is prohibited without the permission of Ordnance Survey

Contract :
EXTENSION & ALTERATIONS TO 13
ST. CATHERINE'S, ELY, CAMBS.

Title :
LOCATION PLAN

These drawings are the
COPYRIGHT of Greg
Saberton Design.
Unauthorised
copying is not permitted.

Revisions :

Scale : 1 : 1250
Date : JAN 2024
Drawing Number : 01 / 3238 / 23

GREG SABERTON DESIGN
ARCHITECTURAL DESIGN CONSULTANCY
Tom's Hole Barn, Branch Bank, Prickwillow, Ely, Cambridgeshire, CB7 4UR
Tel/Fax : 01353 687999
Email : greg@gregsabertondesign.co.uk