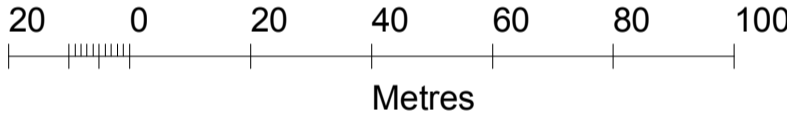
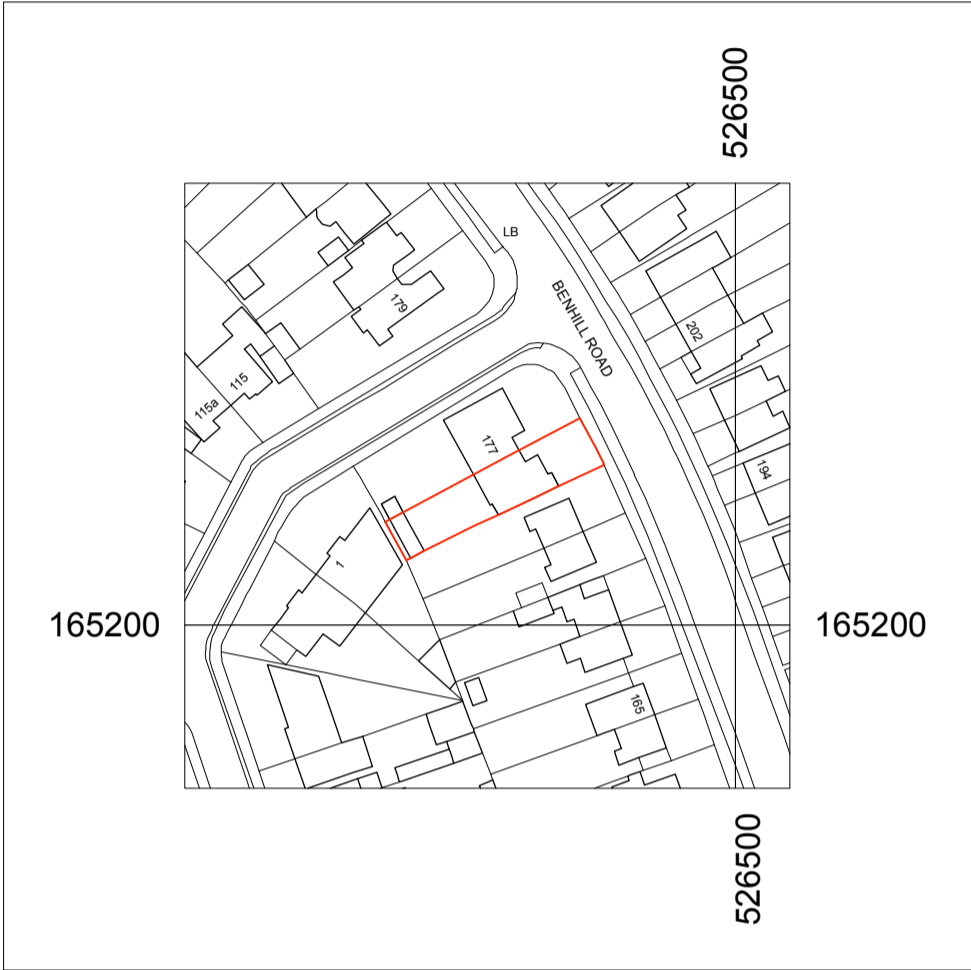


Stanfords Planning Map Data

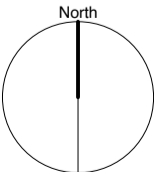


Production Date: 18 November 2023

Top Left: 526409 165273 Bottom Right: 526509 165173

© Crown copyright and database rights 2023 Ordnance Survey OS100035409.

Reproduction in whole or in part is prohibited without the permission of Ordnance Survey



		Augment Architecture	
Revisions	Project Title	Drawn By	Date
	175 BENHILL ROAD SUTTON SM1 3SB	GD	NOV. 23
PLEASE NOTE	Drawing Title	Checked By	Scale
	LOCATION PLAN		1:1250 @ A3
<small>--- Do not scale, use figured dimensions only. --- All dimensions to be verified on site prior to the commencement of any work or the production of any shop drawing. --- This drawing to be read in conjunction with all related Architect's and Engineer's drawings and any other relevant information</small>			Drawing Number 165-EX100
			<small>07412 602183 info@augment-architecture.com</small>