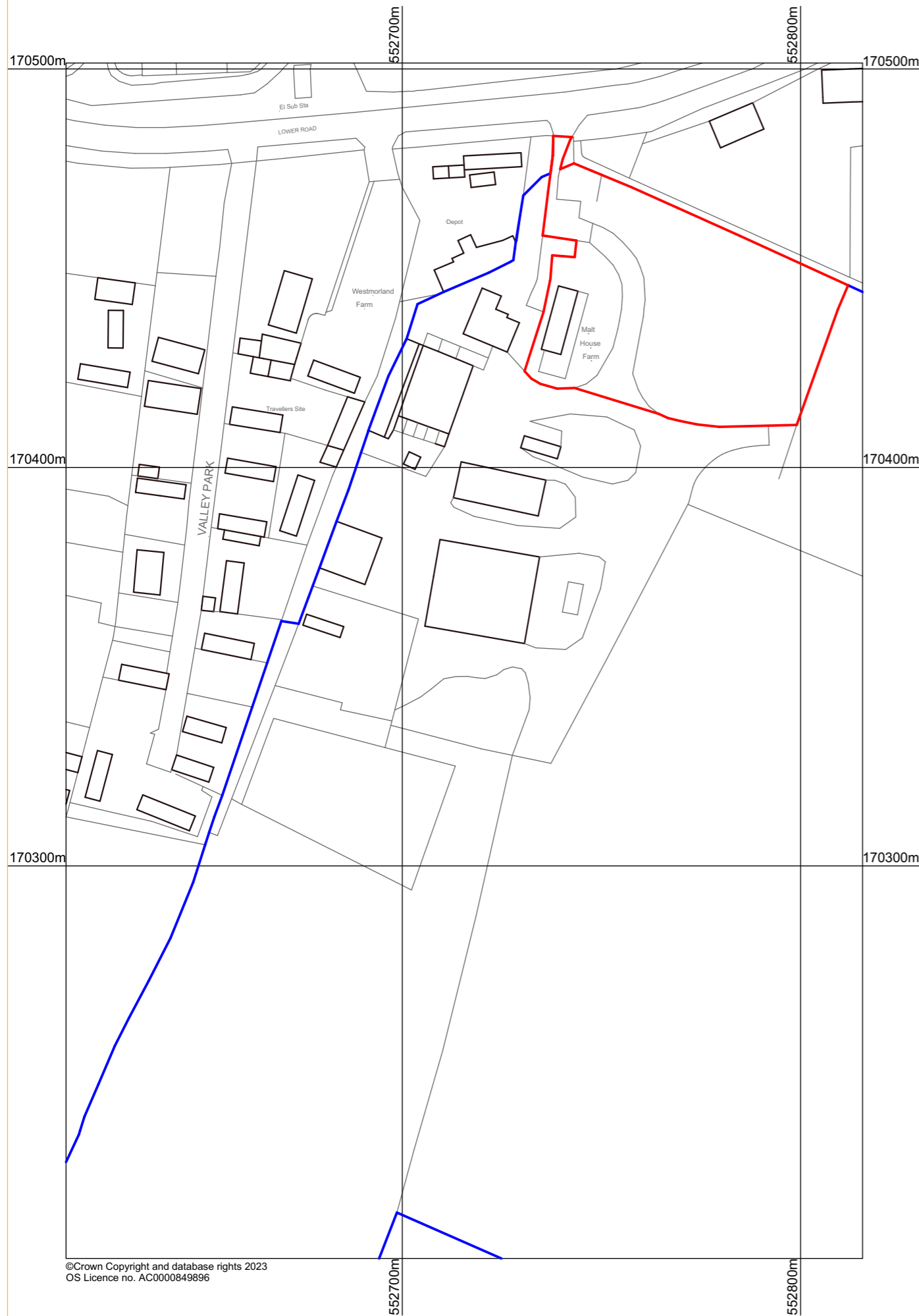
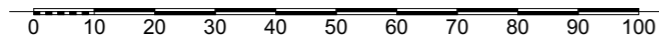


Location Plan



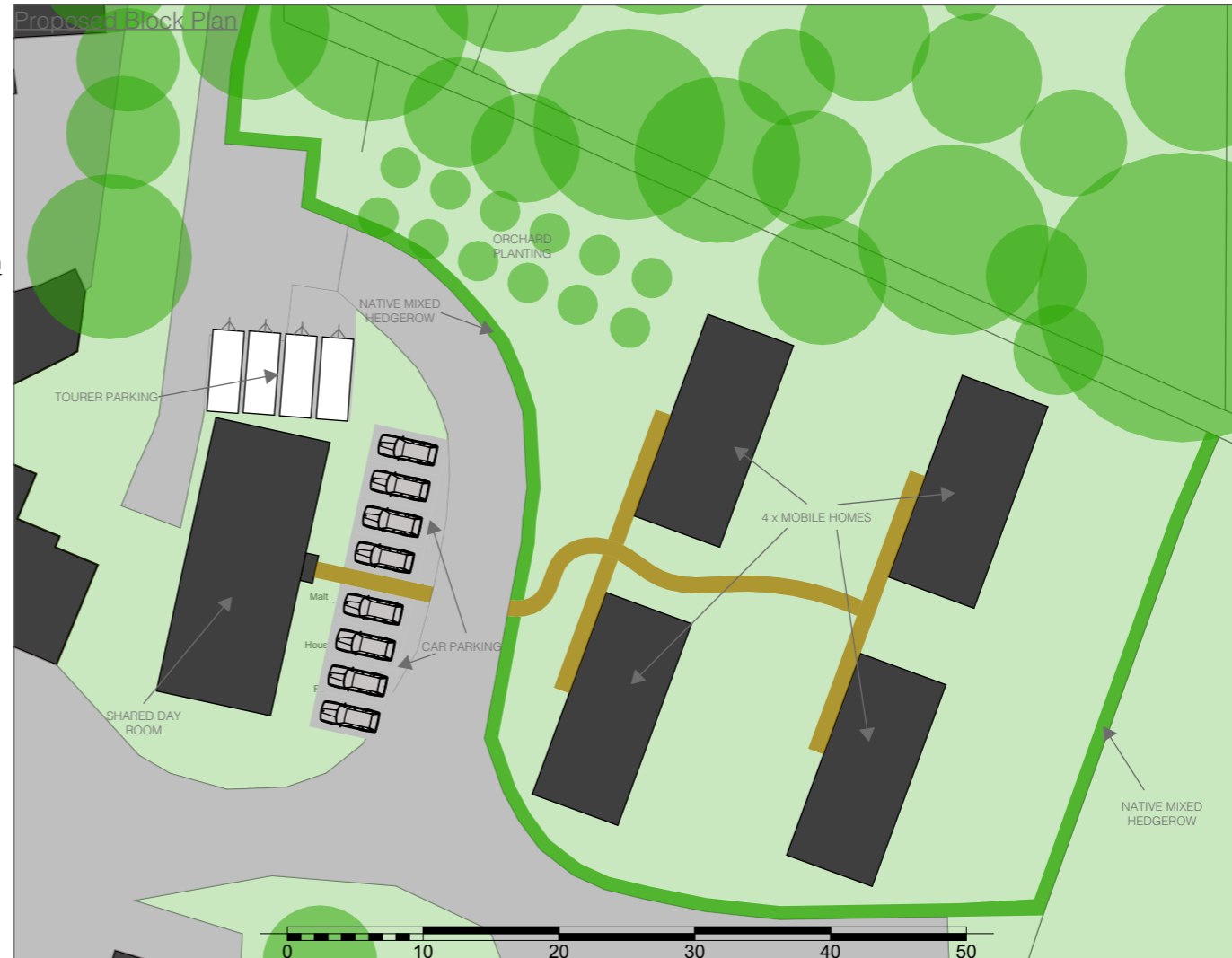
©Crown Copyright and database rights 2023
OS Licence no. AC0000849896



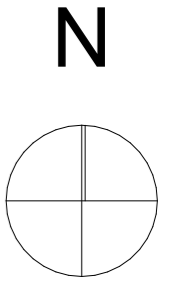
Existing Block Plan



Proposed Block Plan



DISCLAIMER NOTE
ADJACENT PROPERTIES AND BOUNDARIES ARE SHOWN FOR ILLUSTRATIVE PURPOSES ONLY AND HAVE NOT BEEN SURVEYED UNLESS OTHERWISE STATED.
TREE INFORMATION IS TAKEN FROM THE BLESKEY NATIONAL TREE DATASET AND NOT VERIFIED ON SITE.
ALL AREAS SHOWN ARE APPROXIMATE AND SHOULD BE VERIFIED BEFORE FORMING THE BASIS OF A DECISION. DO NOT SCALE OTHER THAN FOR PLANNING APPLICATION PURPOSES. ALL DIMENSIONS MUST BE CHECKED BY THE CONTRACTOR BEFORE COMMENCING WORK ON SITE.
THE COPYRIGHT OF THIS DRAWING REMAINS WITH PERFECT PITCH PLANNING SERVICES LTD AND MAY NOT BE REPRODUCED IN ANY FORM WITHOUT WRITTEN CONSENT.



Native Mixed Hedgerow
A double staggered row of whips and transplants at least 60cm tall planted at 600mm centres with the rows 600mm apart comprising a mix similar to,
Crataegus mongyna 45%
Corylus avellana 20%
Ilex aquifolium 5%
Cornus sanguinea 5%
Prunus spinosa 10%
Viburnum opulus 10%
Sambucus nigra 5%
Ground to be cultivated as a 1m wide trench to a depth of 300mm with the addition of a suitable compost and fertiliser. All plants to be protected by a rabbit spiral and the whole width to be mulched with a 50mm layer of bark mulch.

PLANNING DRAWINGS

PERFECT PITCH PLANNING SERVICES LIMITED
Studio 1 305A Goldhawk Rd
London W12 8EU
T: 07738 003040
E: perfectpitchplanning@gmail.com

Client: Mr A Coates

Site Address: Malt House Farm
Lower Road
Swanley
Kent
BR6 7RZ

Drawing Title: Location and Block Plans

Scale: 1:1250, 1:500 @ A1 Date: 10 January 2024 Sheet: GB

Drawing No: 2023-PPP004v1-LocBlock

THE COPYRIGHT IN THIS DOCUMENT AND DESIGN IS CONFIDENTIAL TO THE PROPERTY OF PERFECT PITCH PLANNING SERVICES LTD.