

Your ref

Our ref

tel: **020 8208 0343**

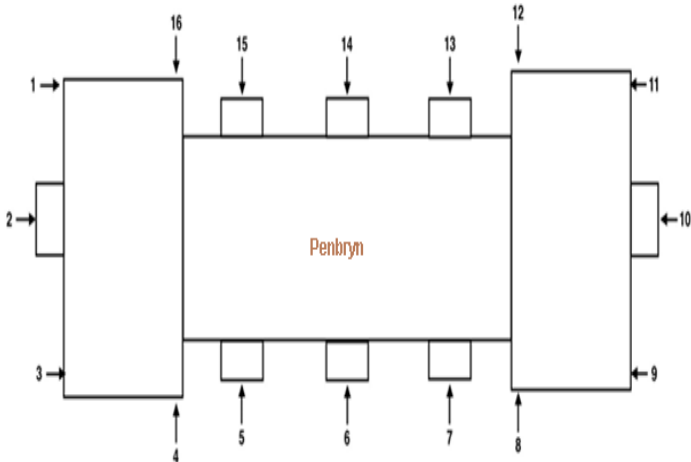
email: **mon@geo-serv.com**

360Globalnet Ltd  
 Bramley House,  
 Bramley Road,  
 Long Eaton,  
 NG10 3SX

Issue date: **24/02/2024**

Monitoring visit **4** of **7**

**Monitoring Plus Report**

Owners name	<input type="text" value="Miss Jo Chimes"/>	Suspected cause	<input type="text" value="to be advised"/>	Monitoring type	<input type="text" value="levels"/>
Address	<input type="text" value="Penbryn, Green Street Eye Hoxne IP21 5AX"/>	Principal area of damage	<input type="text" value="to be advised"/>	Installed	<input type="text" value="21/04/2023"/>
		Damage category	<input type="text" value="to be advised"/>	Frequency (weeks)	<input type="text" value="8.7"/>
		Surface geology	<input type="text" value="to be advised"/>	Completion date	<input type="text"/>
Comment				Status	<input type="text" value="open"/>
Max movement	<input type="text" value="2.7 mm"/>	Feedback from last visit	<input type="text" value="no feedback for this visit"/>		
Focal area	<input type="text" value="Pts 9, 10, 11,"/>				
<input type="text" value="no comment for this visit"/>		Sketch showing location of monitoring points			
		 <p style="text-align: center;">Front Elevation</p>			

# Level Monitoring Results

Survey:	1		2		3		4		5	
By:	CV		CV		CV		CV			
Date:	21/04/2023		06/07/2023		04/11/2023		24/02/2024		#N/A	
Point ID	levels mm	chngs mm	levels mm	chngs mm	levels mm	chngs mm	levels mm	chngs mm	levels mm	chngs mm
1	1000.00	0.0	1000.00	0.0	1000.00	0.0	1000.00	0.0		#N/A
2	1029.04	0.0	1029.26	0.2	1028.91	-0.1	1029.08	0.0		#N/A
3	825.74	0.0	825.50	-0.2	825.60	-0.1	825.98	0.2		#N/A
4	828.24	0.0	828.37	0.1	828.12	-0.1	827.98	-0.3		#N/A
5	922.53	0.0	922.50	0.0	922.12	-0.4	922.44	-0.1		#N/A
6	1004.24	0.0	1004.10	-0.1	1003.88	-0.4	1003.98	-0.3		#N/A
7	1136.82	0.0	1136.76	-0.1	1136.82	0.0	1137.10	0.3		#N/A
8	886.50	0.0	886.39	-0.1	887.15	0.6	887.34	0.8		#N/A
9	934.85	0.0	935.43	0.6	936.17	1.3	936.72	1.9		#N/A
10	1000.69	0.0	999.03	-1.7	1000.49	-0.2	1000.72	0.0		#N/A
11	870.36	0.0	869.77	-0.6	870.67	0.3	872.46	2.1		#N/A
12	1005.92	0.0	1005.87	-0.1	1005.99	0.1	1007.28	1.4		#N/A
13	1120.29	0.0	1119.33	-1.0	1119.57	-0.7	1120.10	-0.2		#N/A
14	1136.45	0.0	1135.83	-0.6	1136.15	-0.3	1136.12	-0.3		#N/A
15	1127.97	0.0	1127.67	-0.3	1127.67	-0.3	1128.32	0.3		#N/A
16	1106.87	0.0	1106.23	-0.6	1106.72	-0.2	1107.49	0.6		#N/A

closing error (mm)

-0.30

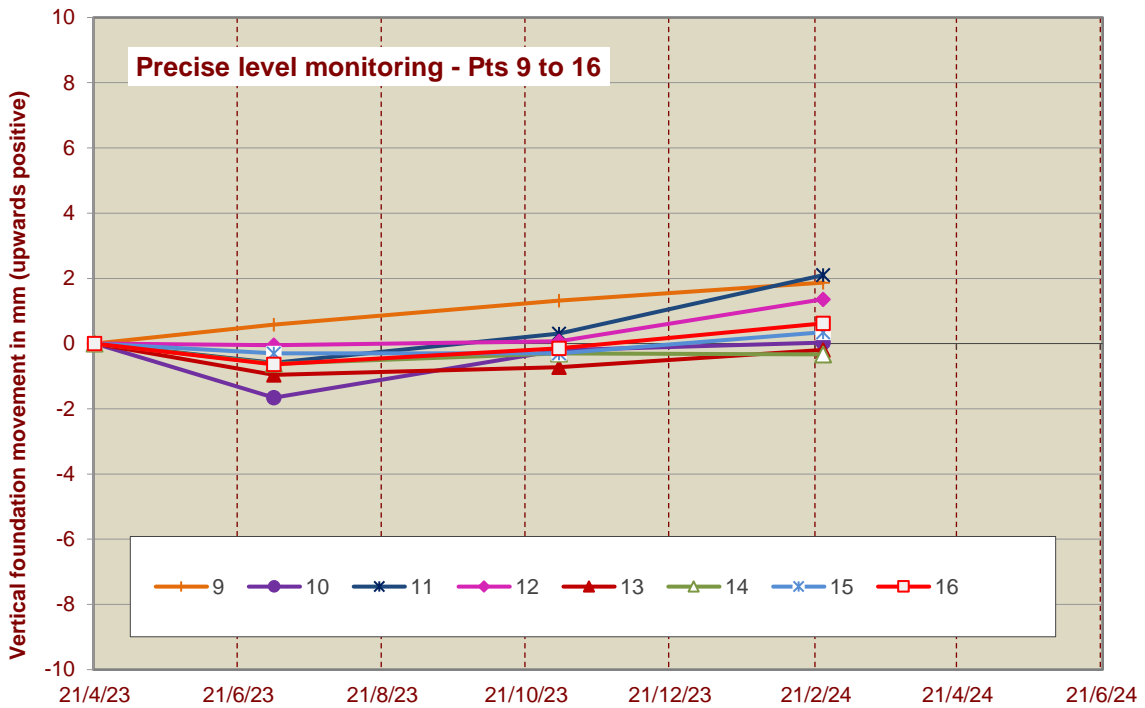
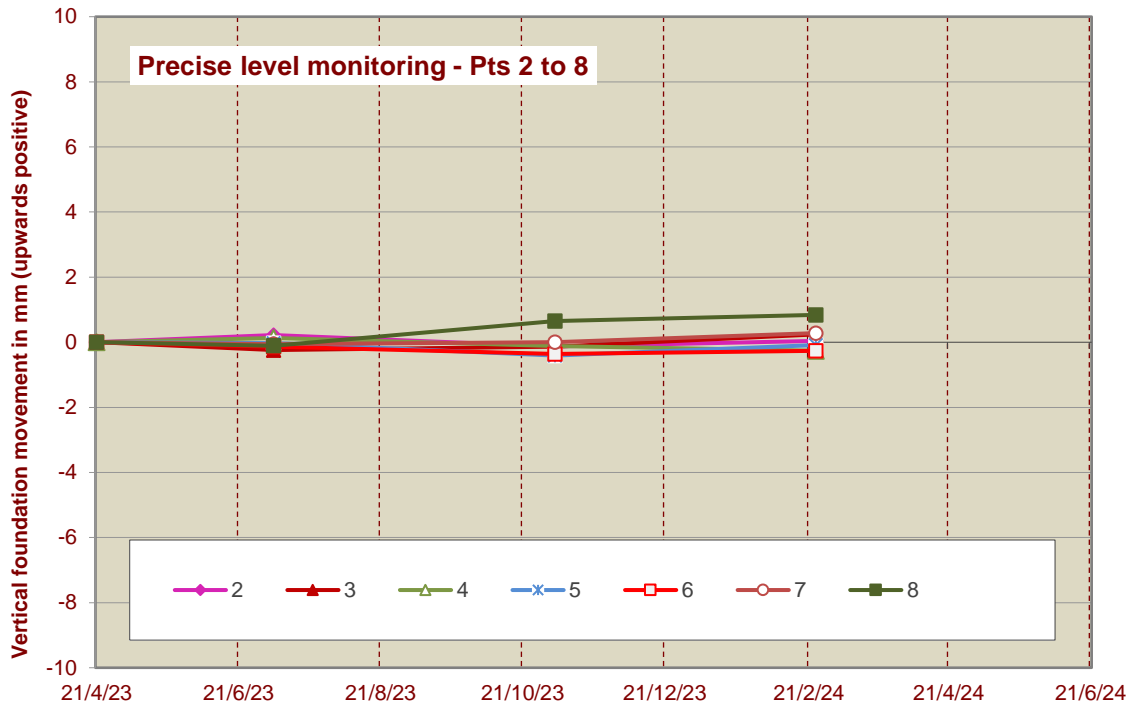
-0.47

0.15

0.22

#REF!

## Precise level monitoring related to Point 1



**Photos from visit on 24/02/2024**

