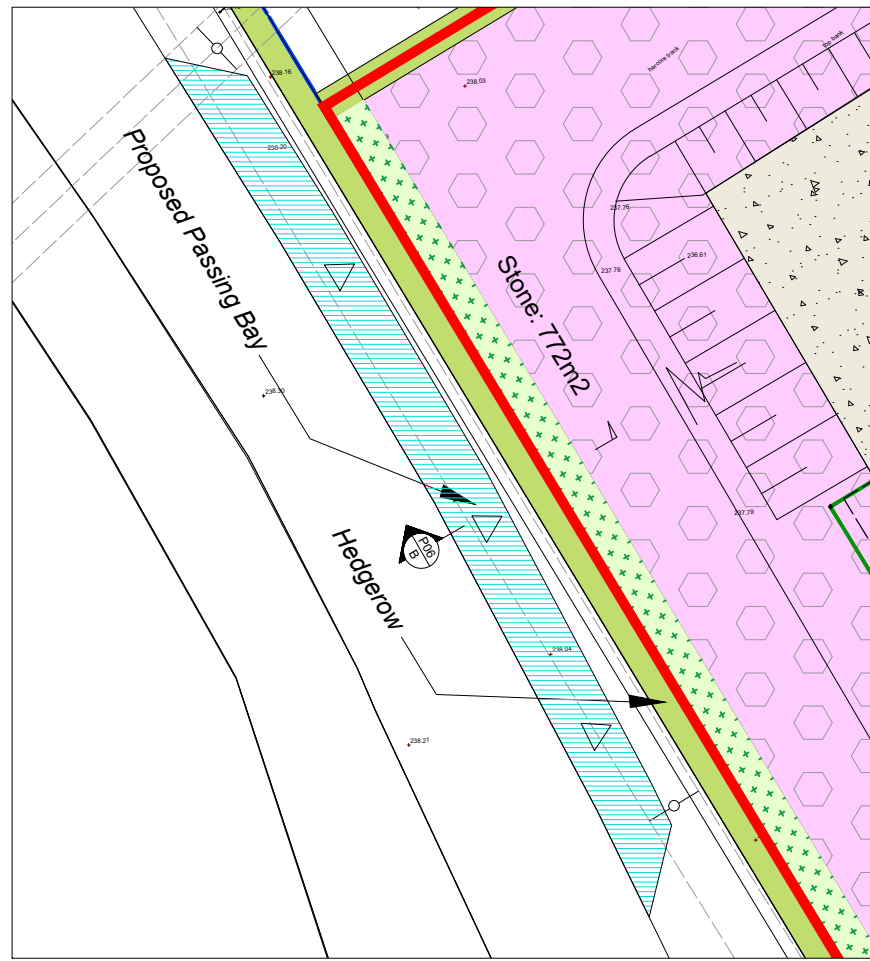
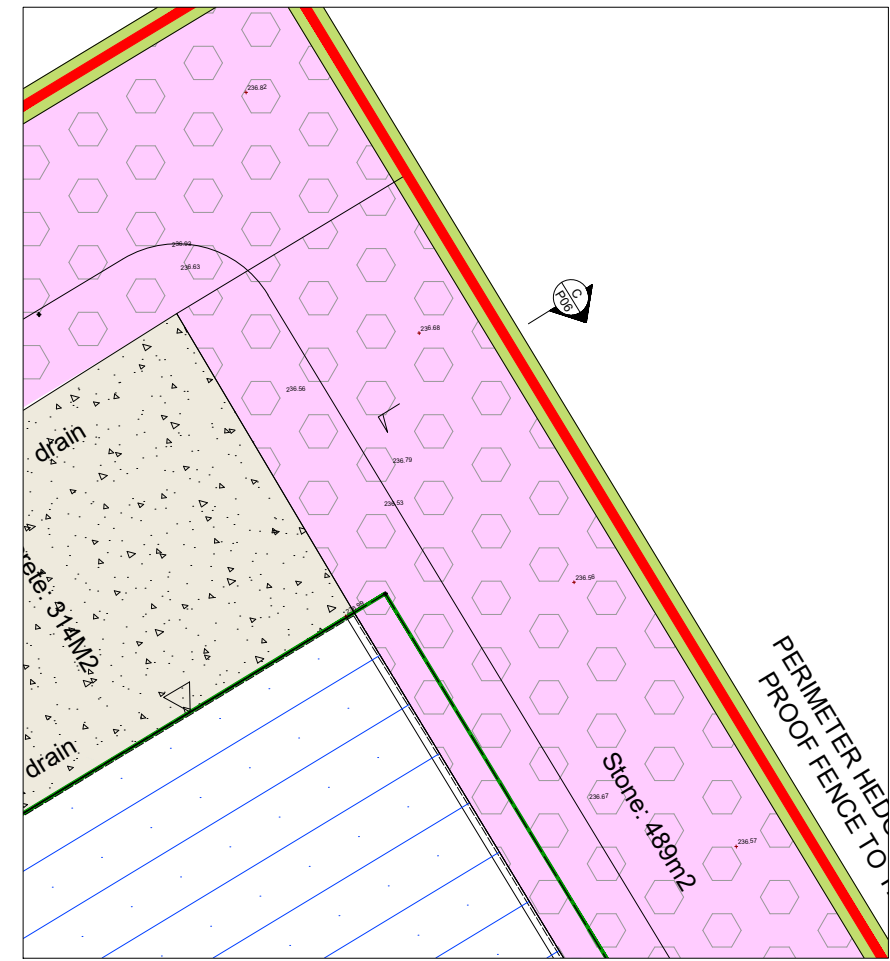


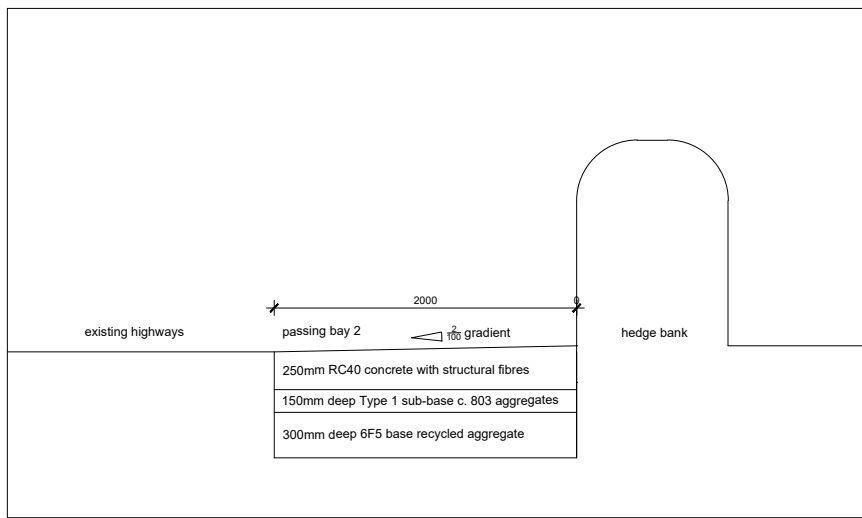
0m 1:250@A3 25m



0m 1:50@A3 5m

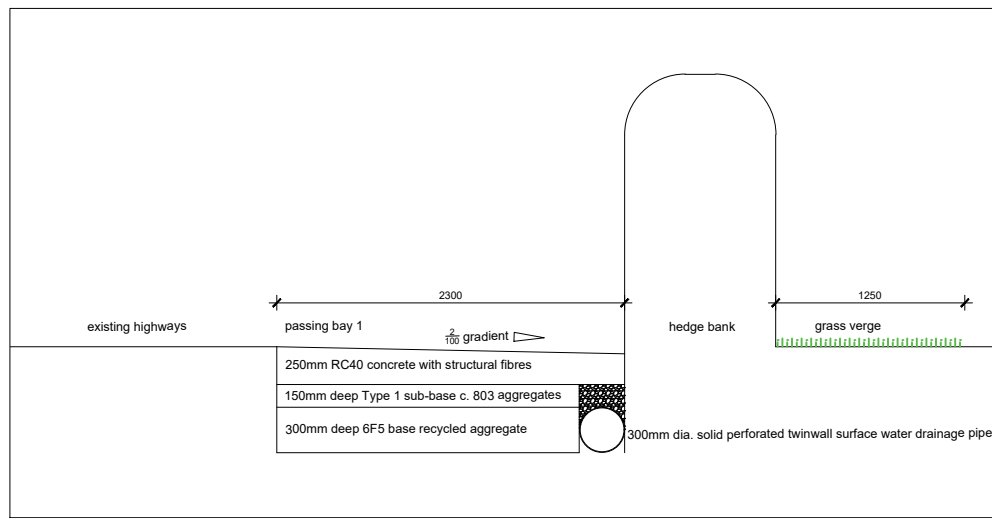


0m 1:50@A3 5m



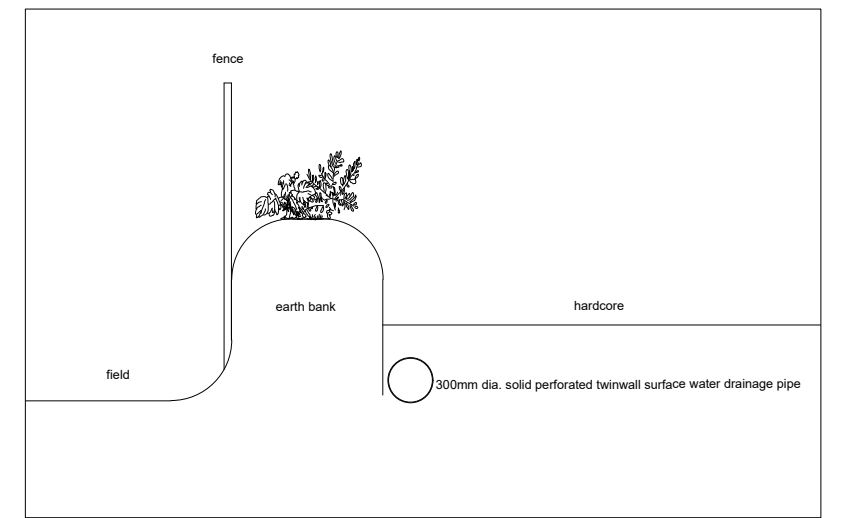
Section A

0m 1:50@A3 5m



Section B

0m 1:50@A3 5m



Section C

0m 1:50@A3 5m



Client: STAGS
 Address: Land East of Tower Road, Offwell, Honiton
 Post Code: EX14 9TW
 Project no.: Nov 3868
 Drawn by: CR
 Checked by: CR

Project: Change of Use
 Grid Ref: SY 180 999
 Scale: 1:250 & 1:50
 Date: DEC 2023

KEY :

	SITE BOUNDARY		EXISTING CONCRETED SURFACE
	EXISTING / PROPOSED HEDGEROW		PROPOSED CONCRETED SURFACE DISCHARGING ONTO DRAIN
	PASSING BAY DISCHARGING TO DITCH		PERMEABLE SURFACE - STONE
	GRASS VERGE		RAIN WATER HARVESTING

Title: PASSING BAY & BANK DETAILS Dwg No. P06
 Dwg Status: Planning Rev. P 1

STAGS - PLANNING, DESIGN & ARCHITECTURAL SERVICES
 T: 01392 439046 - E-mail: planning@stags.co.uk - www.stags.co.uk