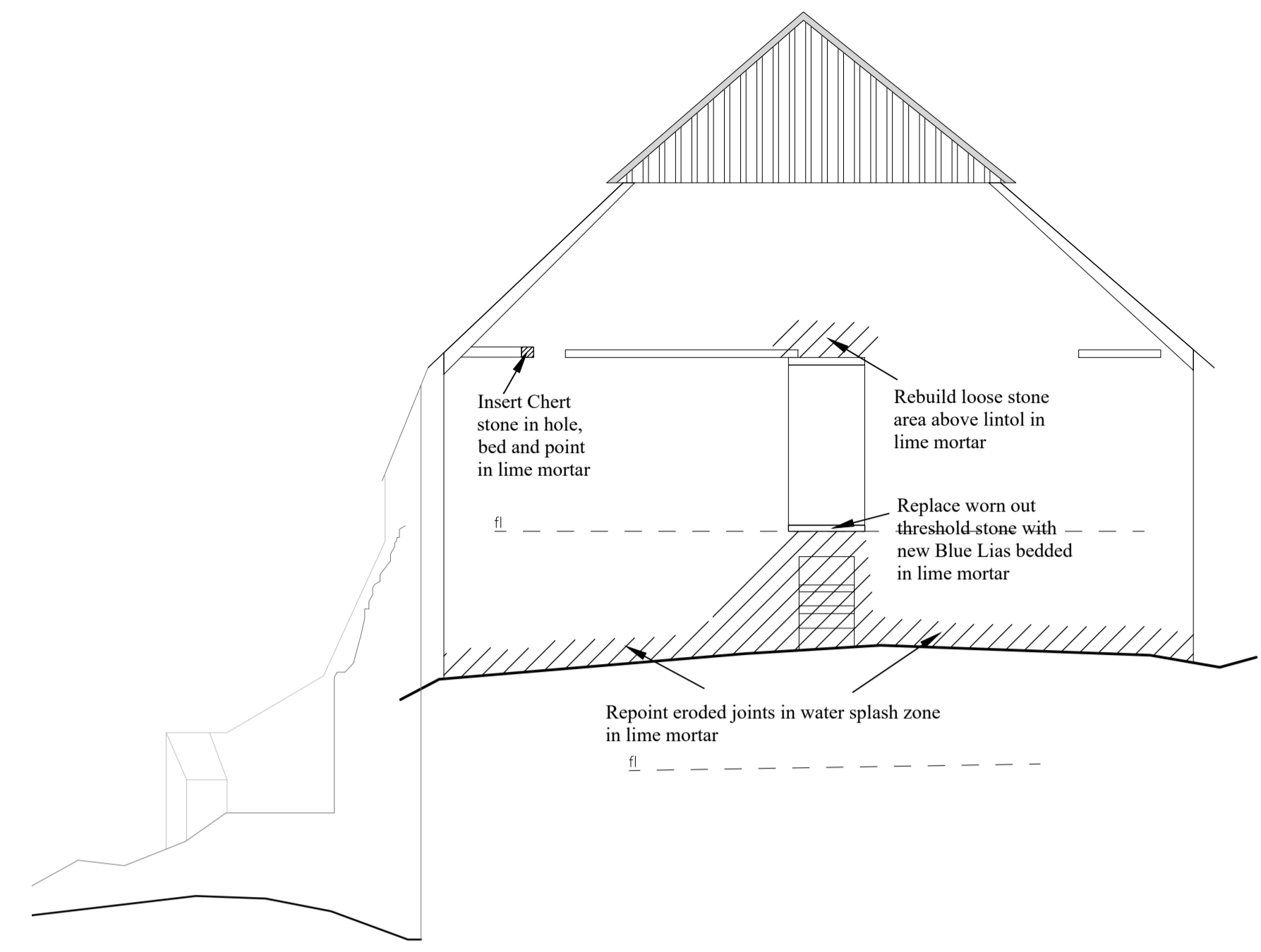
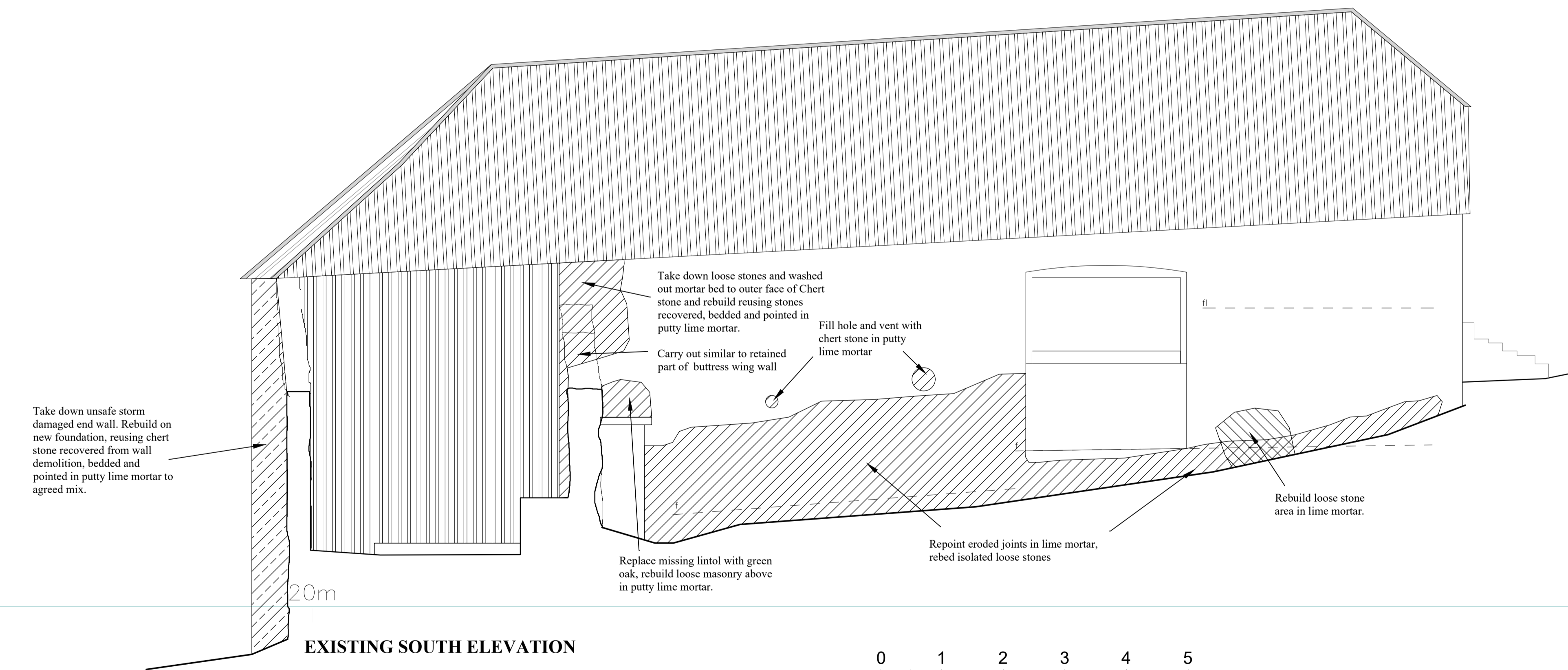


EXISTING NORTH ELEVATION

100m

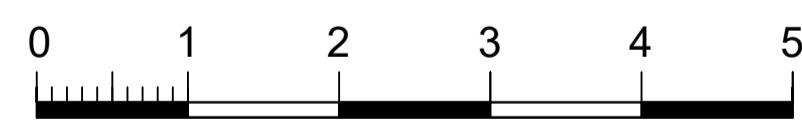


EXISTING EAST ELEVATION

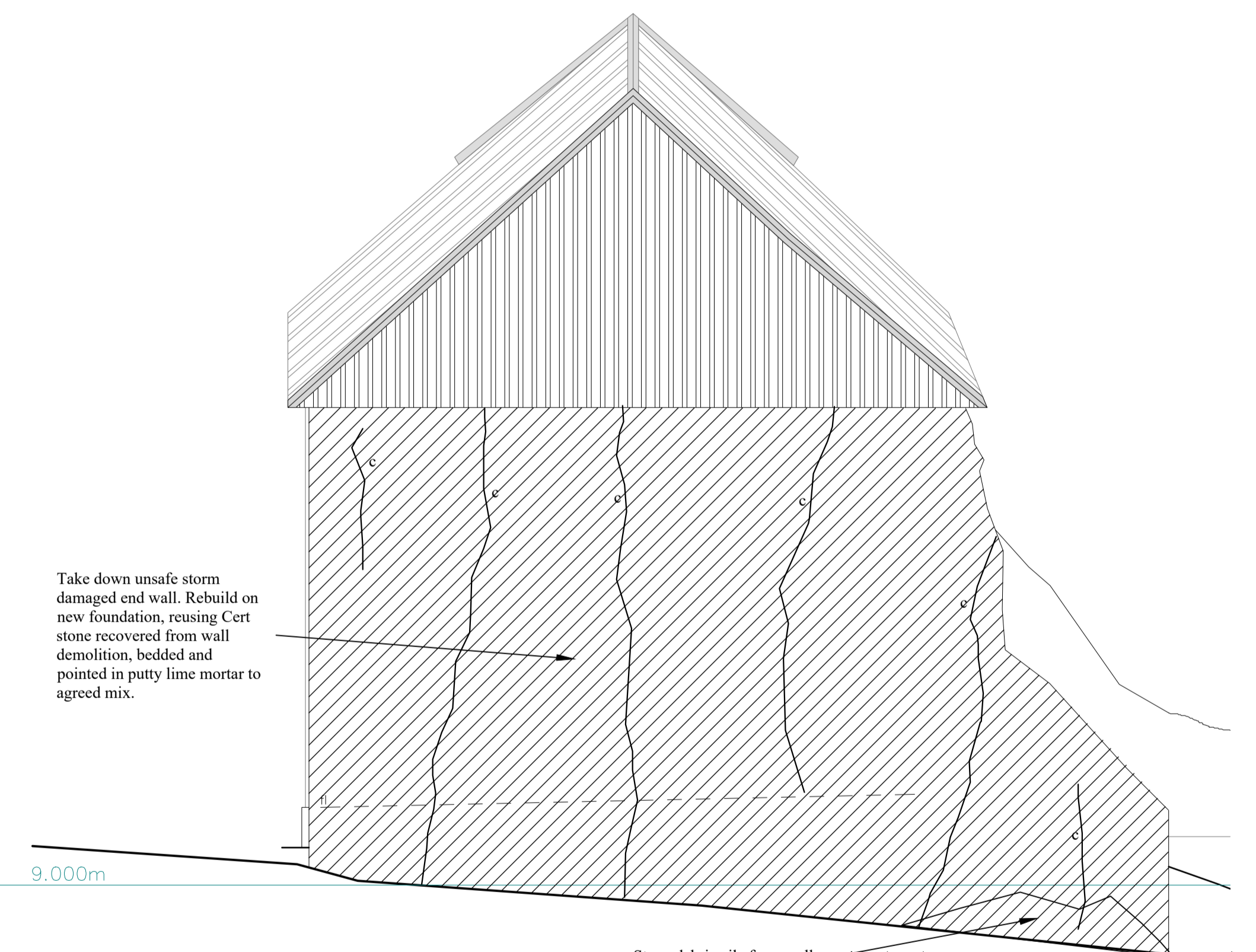


EXISTING SOUTH ELEVATION

20m



SCALE BAR (METRES)



9.000m

ORIGINAL SITE SITE AND DRAWING PREPARED BY  
PRISM MEASURED SURVEYS, THE QUADRANGLE,  
SEALE HAYNE, DEVON,

|   |      |         |      |  |  |  |  |
|---|------|---------|------|--|--|--|--|
| Rev.  | Date | Details | Ref. |  |  |  |  |
| THIS DRAWING IS COPYRIGHT AND CANNOT BE REPRODUCED WITHOUT CONSENT  |      |         |      |  |  |  |  |
| CLIENT <b>Mr. P. HOLT</b>   |      |         |      |  |  |  |  |
| PROJECT<br><b>TITHE BARN, UNDERDOWN FARM<br/>RAWRIDGE, UPOTTERY<br/>DEVON, EX14 9QR</b>   |      |         |      |  |  |  |  |
| Wall repair schedule - Elevations<br>for LBC Conditions 4 & 5   |      |         |      |  |  |  |  |
| DRWG. No. <b>2188/01</b>  |      |         |      |  |  |  |  |
| REV. <table border="1"> <tr> <td> </td> <td> </td> <td> </td> <td> </td> </tr> </table> SCALE <b>1:50 @A1</b>                     |      |         |      |  |  |  |  |
|   |      |         |      |  |  |  |  |
| DATE <b>Feb 2024</b> DRAWN <b>ATH</b>   |      |         |      |  |  |  |  |
| <b>COURT DESIGN<br/>&amp; CONSERVATION</b><br>2nd FLOOR<br>8 HAMMET STREET<br>TAUNTON<br>SOMERSET<br>TA1 1RZ<br>TEL: 01823 272155 |      |         |      |  |  |  |  |