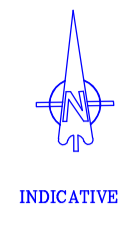


bt	British Telecom
cb	Control Box
cl	Cover Level
ctv	Cable Television
dk	Drop Kerb
el	Electric
ep	Electricity Pole
fh	Fire Hydrant
gu	Gas Stop Valve
gv	Gully
ht	Height
ic	Inspection Cover
il	Invert Level
lp	Lamp Post
mr	Marker
o/h	Overhead
pb	Post Box
pxg	Pan Crossing
rp	Road Plate
rs	Road Sign
sv	Stop Valve
tb	Telephone Box
tl	Traffic Light
tt	Top of Tree
th	Threshold
tw	Top of Wall
utl	Unable to Lift
vp	Vent pipe
wn	Water Meter
wsv	Water Stop Valve



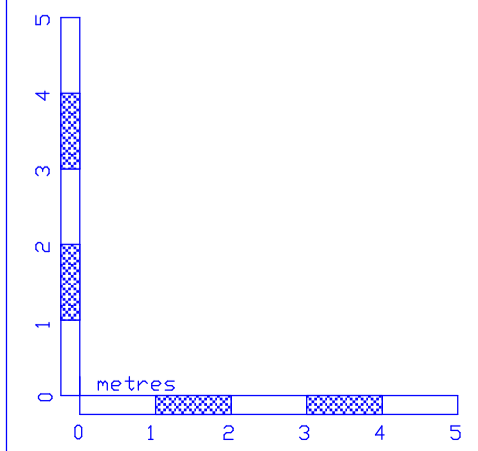
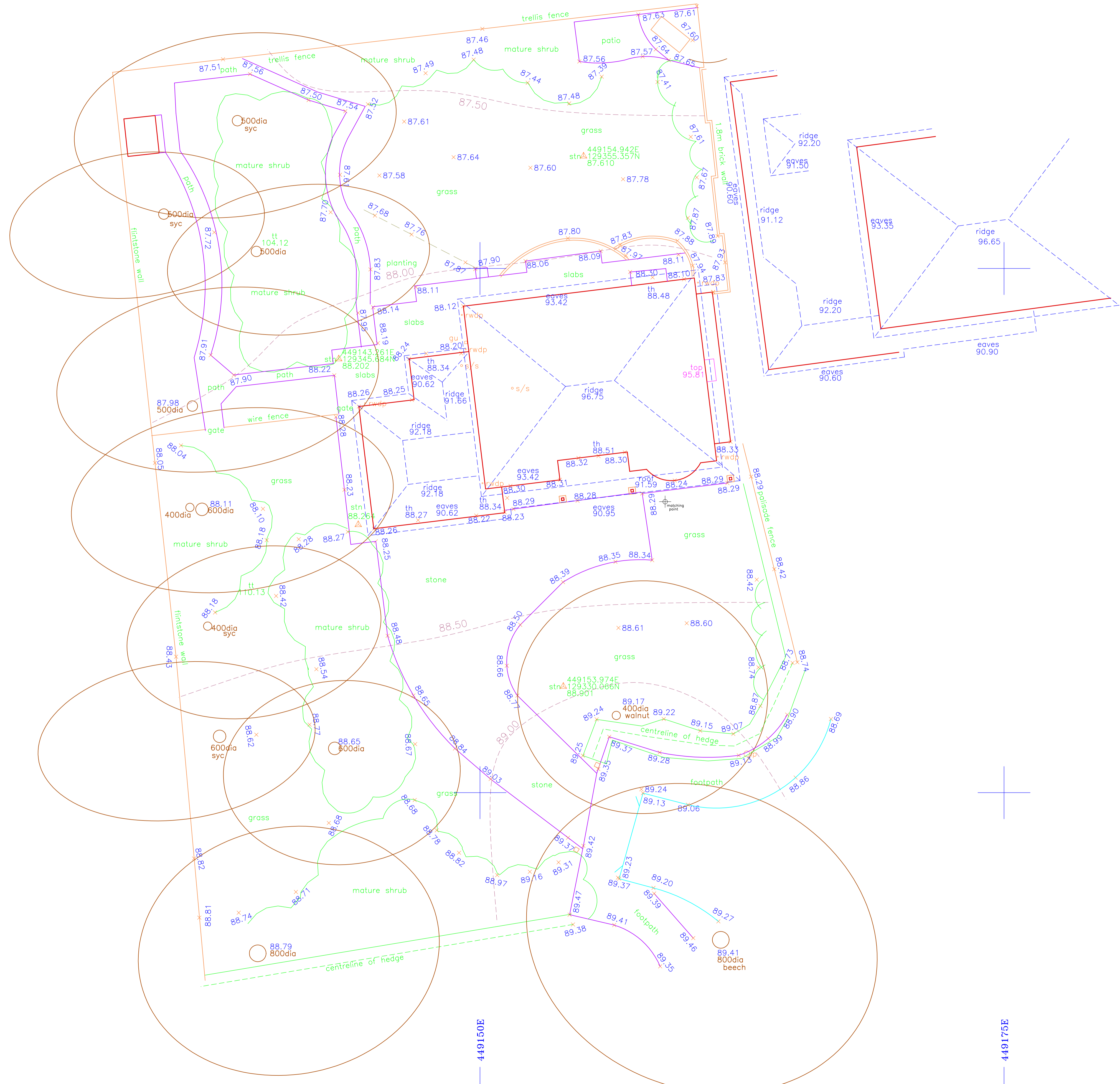
129350N

129325N

449125E

449150E

449175E



NOTES  
 LEVELS RELATE TO OS DATUM  
 TREE SPECIES SHOULD BE VERIFIED WHERE OF CRITICAL IMPORTANCE  
 THE ARCHITECT SHOULD SATISFY THEMSELVES THAT ALL TREES LIKELY TO AFFECT HIS DESIGN HAVE BEEN SHOWN  
 INTER CONNECTION OF MANHOLE SHOULD BE VERIFIED WHERE OF CRITICAL IMPORTANCE USING CCTV  
 PIPE SIZES & INVERTS DETERMINED WITHOUT ENTRY INTO MANHOLE  
 ALL DIMENSIONS & LEVELS SHOWN IN METRES  
 ON SITE DIMENSION ACCURACY IS TAKEN RELATIVE TO THE PRINTED SCALE AND SHOULD BE CHECKED ON SITE WHERE OF CRITICAL IMPORTANCE

<b>P STUBBINGTON LAND SURVEYS LTD</b>	
THE MEAD DURLEY BROOK ROAD DURLEY SOUTHAMPTON HAMPSHIRE SO32 2AR TEL : 023 8060 1876 MOBILE : - 07973 348165 EMAIL : - PAUL@PSLANDSURVEYS.COM	
CLIENT: -	A WELCH
CONTRACT: -	MORNHURST NORTHBROOK CLOSE WINCHESTER
TITLE: -	TOPOGRAPHIC SURVEY
SCALE: -	1:100 @A1
DRAWING NO.	10821/01
DATE: -	NOVEMBER 2023
SURVEYOR: -	PS