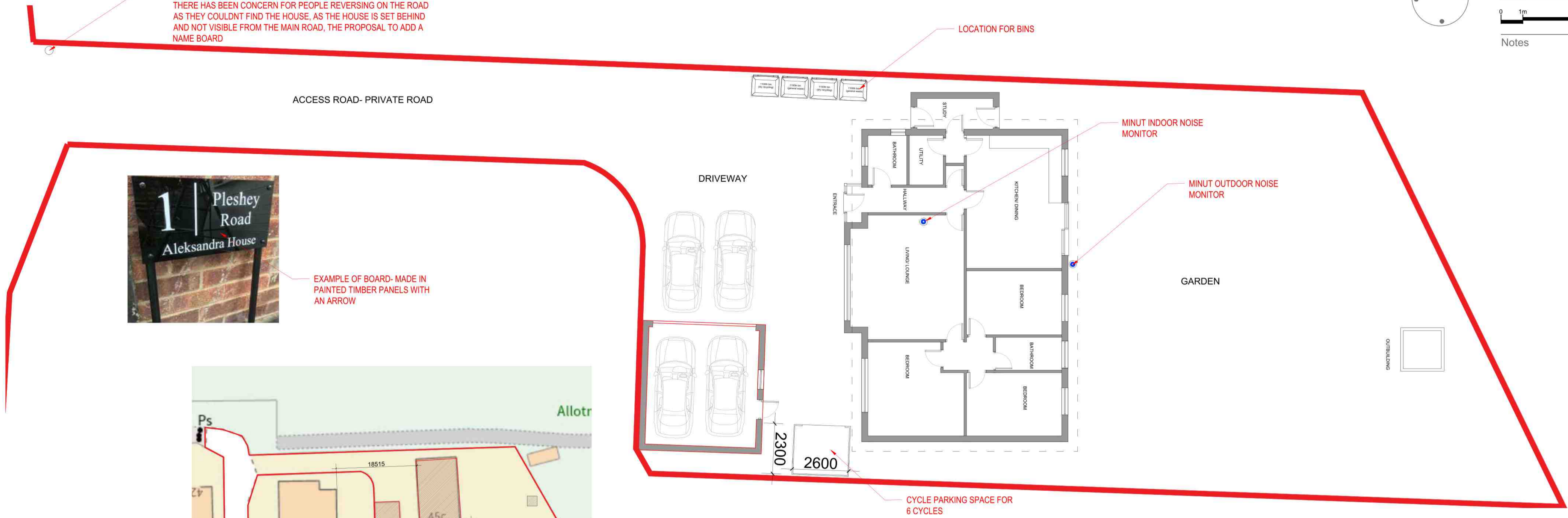
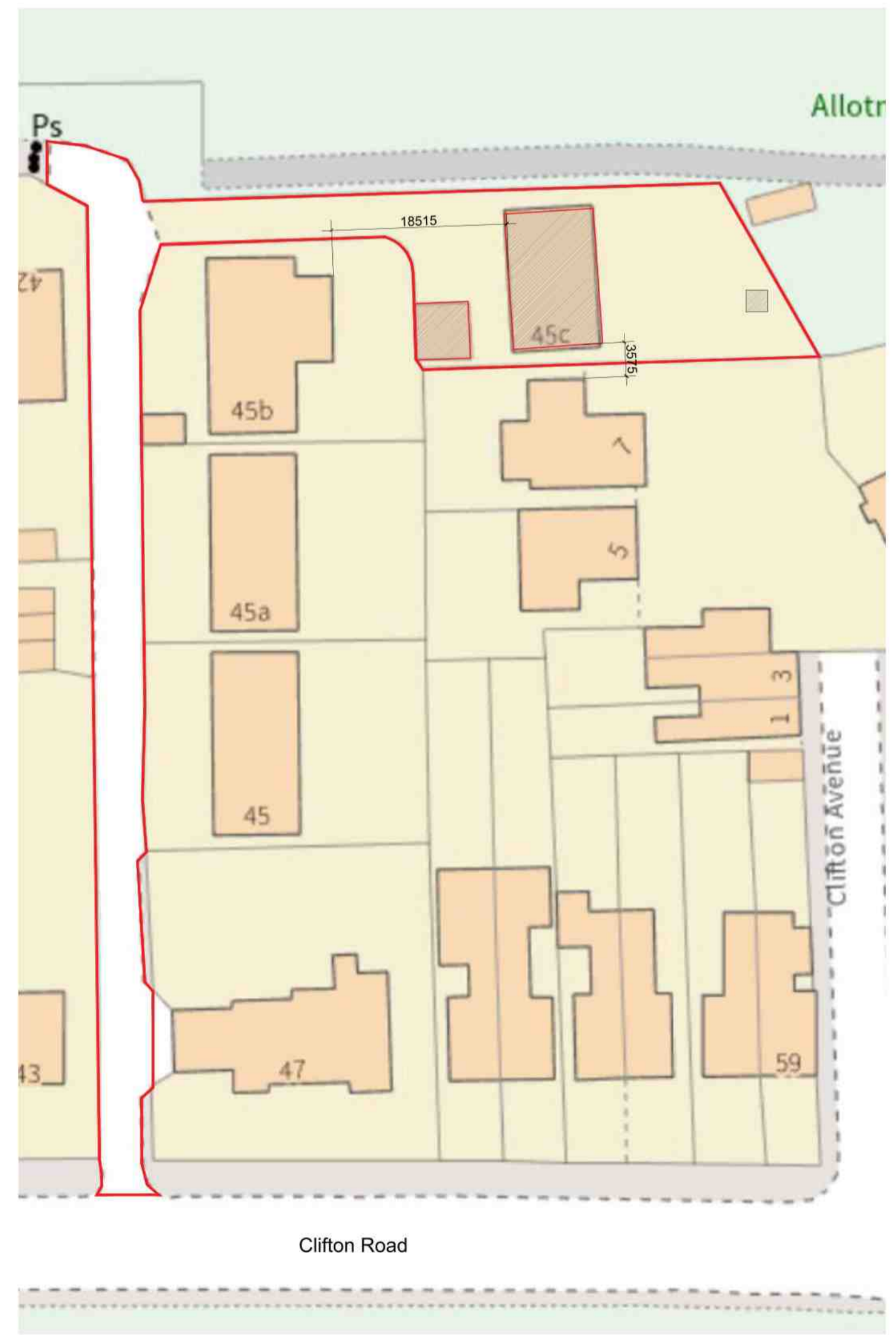


Notes

NEW DOOR NUMBER AND ARROW BOARD FOR DIRECTION TO HOUSE FOR EASY FINDING ACCESS FROM THE ROAD.
 THERE HAS BEEN CONCERN FOR PEOPLE REVERSING ON THE ROAD AS THEY COULDN'T FIND THE HOUSE, AS THE HOUSE IS SET BEHIND AND NOT VISIBLE FROM THE MAIN ROAD, THE PROPOSAL TO ADD A NAME BOARD



EXAMPLE OF BOARD- MADE IN PAINTED TIMBER PANELS WITH AN ARROW

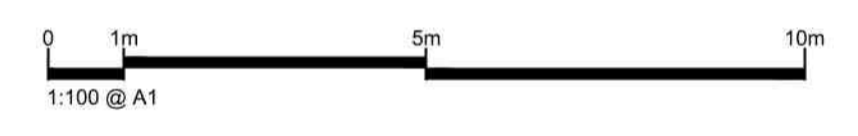


2 EXISTING BLOCK PLAN
 SCALE 1:500
 0 5m 25m 50m
 1:500 @ A1



3 LOCATION PLAN
 SCALE 1:1250
 0 12.5m 62.5m 125m
 1:1250 @ A1

1 SITE PLAN
 SCALE 1:100



P2	PLANNING ISSUE	19.01.2024	IT	IT
P1	PLANNING ISSUE	16.12.2023	IT	IT
REV	NOTES	DATE	BY	AUTH

PROJECT
 PROPOSED USE OF DWELLING AS C1
 45C Clifton Road Ruddington
 Nottinghamshire NG11 6DD

DRAWING TITLE
 LOCATION & BLOCK PLANS
 SITE PLAN

DRAWING STATUS
PLANNING

SCALE AT A1: 1:100
 SCALE AT A3: 1:200

JOB NO. **1573**
 DRAWING NO. **02-01**
 REV. **P2**

