

Notes

All works to be carried out in accordance with current building Regulations.

All dimensions / levels to be checked and verified on site before Commencing any work and any discrepancies to be reported to the office immediately.

This drawing to be read in conjunction with contract documents, project working drawings, specification, all consultants / specialist drawings, details and specification.

All materials to be used in the construction of the external surfaces of the new works shall match those in the existing building.


Do not scale from this drawing, only figured dimensions to be taken.

This drawing is copyright © 2023. Modifications to this drawing may only be carried out by GDB

This drawing is not to be scaled

Must not be reproduced in part or in whole in any form without the prior permission of GDB

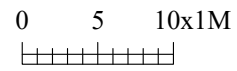
This proposal must not be used for any other purpose other than stated above.



- BOUNDARY
- EXISTING
- PROPOSED




Mapping contents © Crown copyright and database rights 2024 Ordnance Survey 100035207



BLOCK PLAN @ 1:500



Mapping contents © Crown copyright and database rights 2024 Ordnance Survey 100035207



LOCATION PLAN @ 1:1250
LOCATION PLAN @ 1:1250



02038467958
INFO@GOODDESIGNBUILD.CO.UK
9 FISHERS LANE, CHISWICK, W4 1RX

PROJECT:
GROUND FLOOR EXTENSION

STAGE:
PLANNING DRAWINGS

CLIENT:
CATHERINE HARRUP

SITE:
**22 BRENT WAY,
LONDON, N3 1AL.**

DRAWING TITLE:
LOCATION PLANS

SCALE: VARIOUS	SIZE A3
--------------------------	-------------------

DATE:
FEB 24

DRAWING NO: E100	REVISION: B
----------------------------	-----------------------