



STRUCTURAL SOILS LTD
 A Member of the RSK Group plc
Industrial Land Use Map

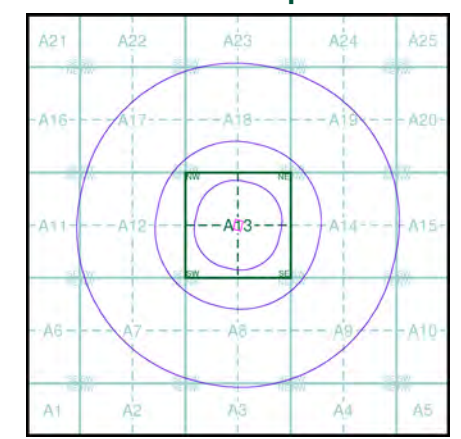
General

- Specified Site
- Specified Buffer(s)
- Bearing Reference Point
- Slice
- Map ID

Industrial Land Use

- Contemporary Trade Directory Entry
- Fuel Station Entry
- Gas Pipeline
- Points of Interest - Commercial Services
- Points of Interest - Education and Health
- Points of Interest - Manufacturing and Production
- Points of Interest - Public Infrastructure
- Points of Interest - Recreational and Environmental
- Underground Electrical Cables

Industrial Land Use Map - Slice A



Order Details

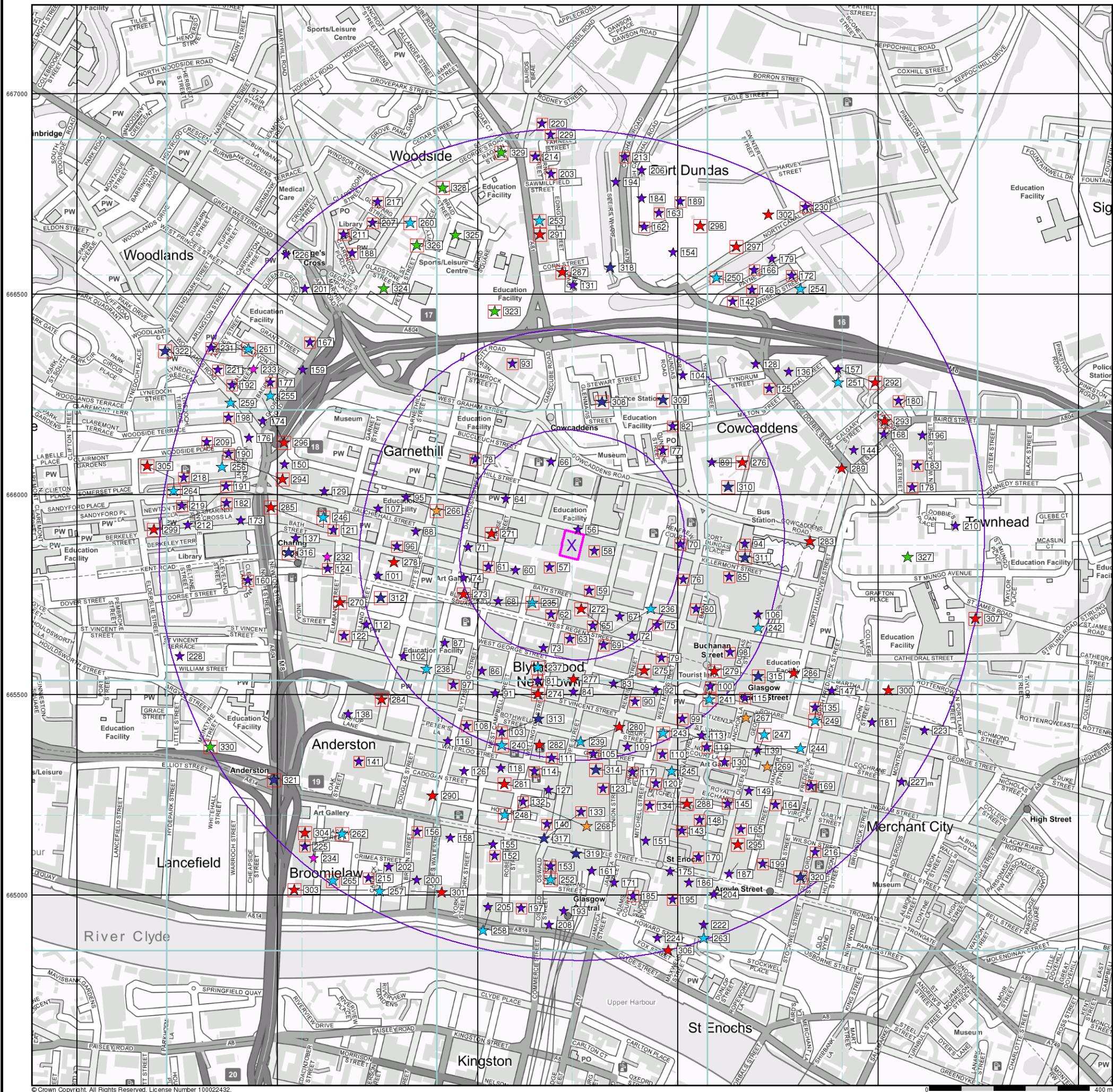
Order Number: 292102153_1_1
 Customer Ref: 541856
 National Grid Reference: 258740, 665870
 Slice: A
 Site Area (Ha): 0.32
 Search Buffer (m): 1000

Site Details

172 Sauchiehall Street, GLASGOW, G2 3EE



Tel: 0844 844 9952
 Fax: 0844 844 9951
 Web: www.envirocheck.co.uk





STRUCTURAL SOILS LTD
A Member of the RSK Group plc

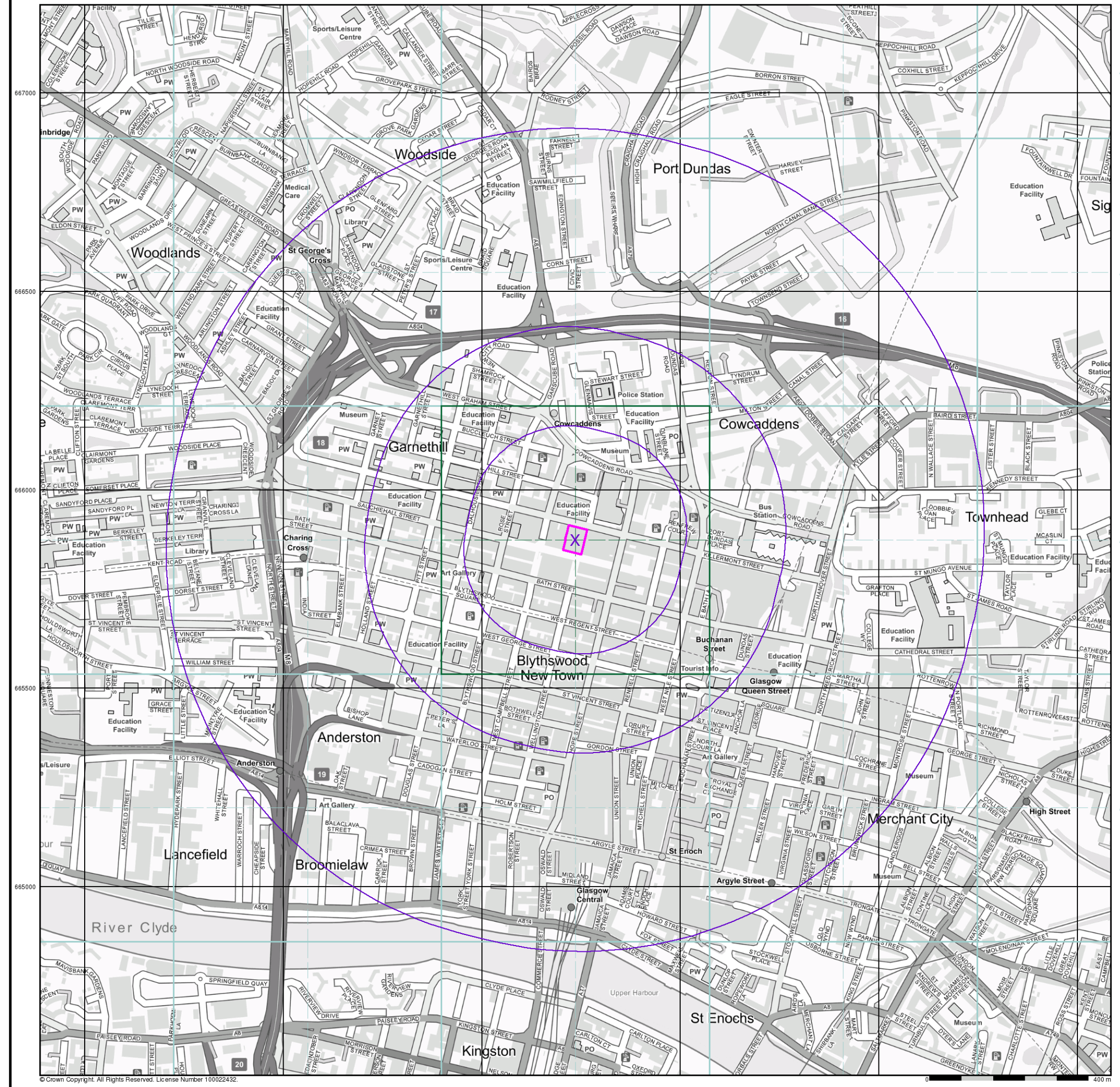
General

- Specified Site
- Specified Buffer(s)
- Bearing Reference Point

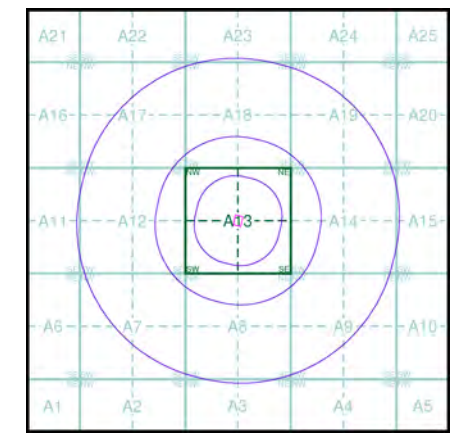
Agency and Hydrological (Flood)

- 0 - 1m estimated 100yr flood depth
- 1 - 2m estimated 100yr flood depth
- Over 2m estimated 100yr flood depth

The flooded areas have been generated using a generalised technique and should not, by themselves, be used to infer that specific areas are or are not at risk of inundation. Flood risk at any specific location may be influenced by local factors - not least flood defence - that have not been taken into account.



Flood Map - Slice A



Order Details

Order Number: 292102153_1_1
 Customer Ref: 541856
 National Grid Reference: 258740, 665870
 Slice: A
 Site Area (Ha): 0.32
 Search Buffer (m): 1000

Site Details

172 Sauchiehall Street, GLASGOW, G2 3EE



Tel: 0844 844 9952
 Fax: 0844 844 9951
 Web: www.envirocheck.co.uk

General

- Specified Site
- Specified Buffer(s)
- Bearing Reference Point
- Map ID
- Several of Type at Location

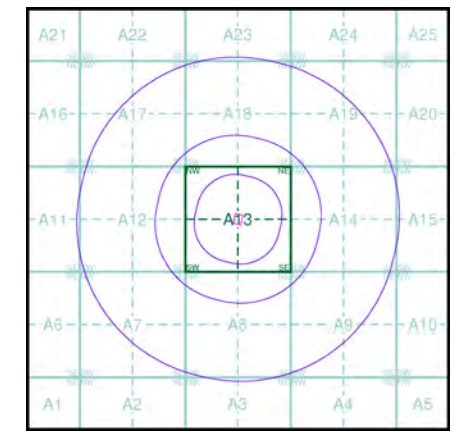
Agency and Hydrological (Boreholes)

- BGS Borehole Depth 0 - 10m
- BGS Borehole Depth 10 - 30m
- BGS Borehole Depth 30m +
- Confidential
- Other

For Borehole information please refer to the Borehole .csv file which accompanied this slice.

A copy of the BGS Borehole Ordering Form is available to download from the Support section of www.envirocheck.co.uk.

Borehole Map - Slice A

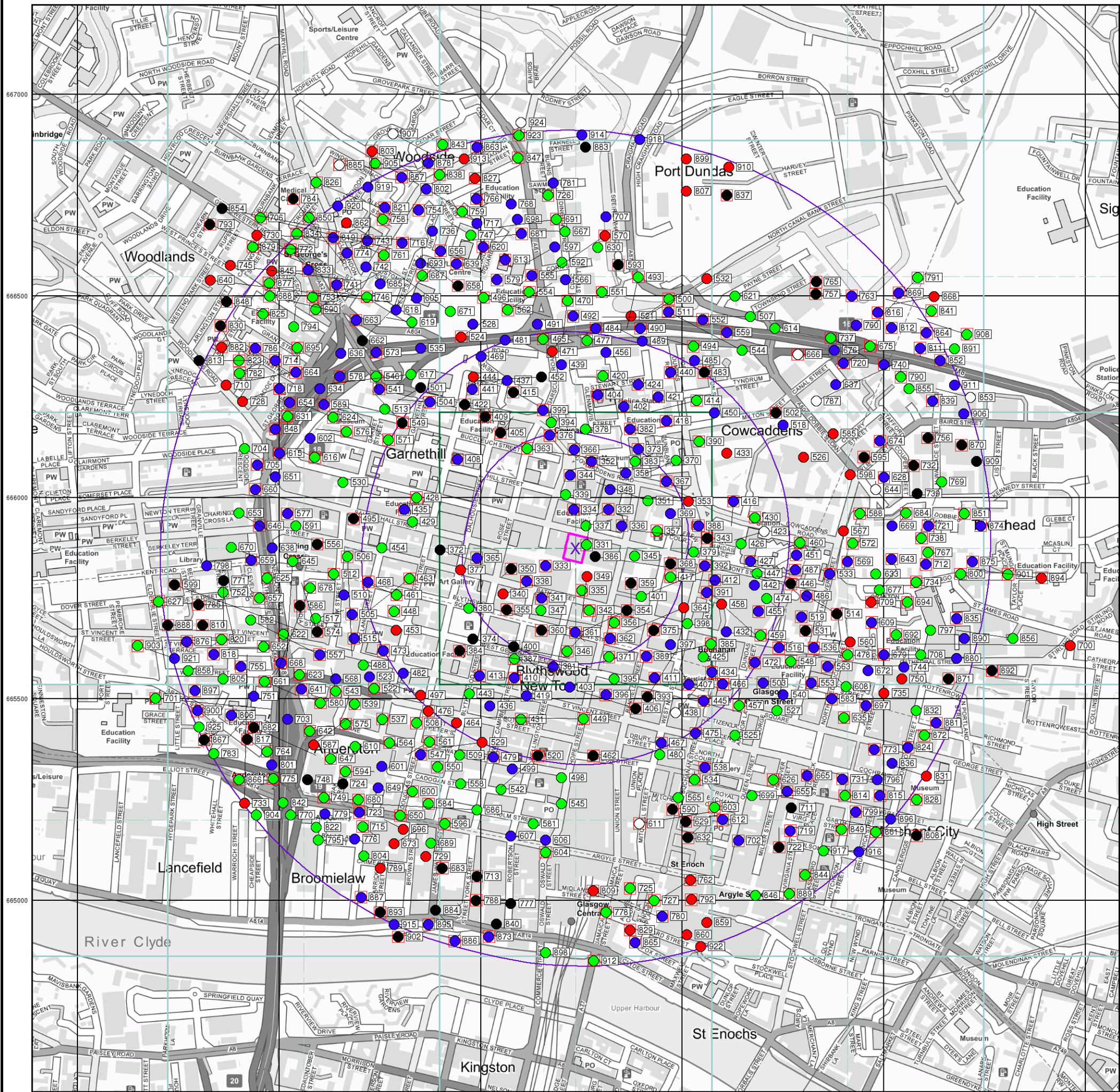


Order Details

Order Number: 292102153_1_1
 Customer Ref: 541856
 National Grid Reference: 258740, 665870
 Slice: A
 Site Area (Ha): 0.32
 Search Buffer (m): 1000

Site Details

172 Sauchiehall Street, GLASGOW, G2 3EE





General
 Specified Site
 Specified Buffer(s)
 Bearing Reference Point

OS Water Network Data

Canal	Drain
Reservoir	Other
Foreshore	Lake
Marsh	Transfer
Tidal River	Lock Or Flight Of Locks
Inland River	Sea

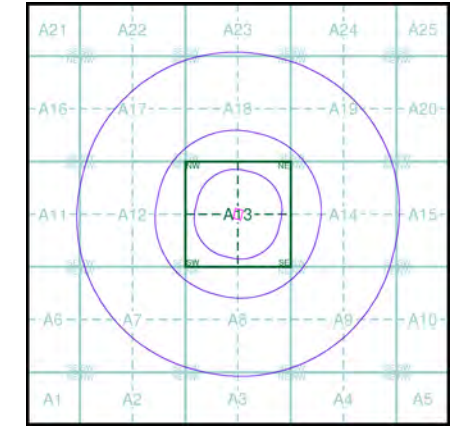
Contours (height in meters)

Standard Contour 105 Mean Low Water Springs

Master Contour 100 Mean High Water Springs

Spot Height 167.3

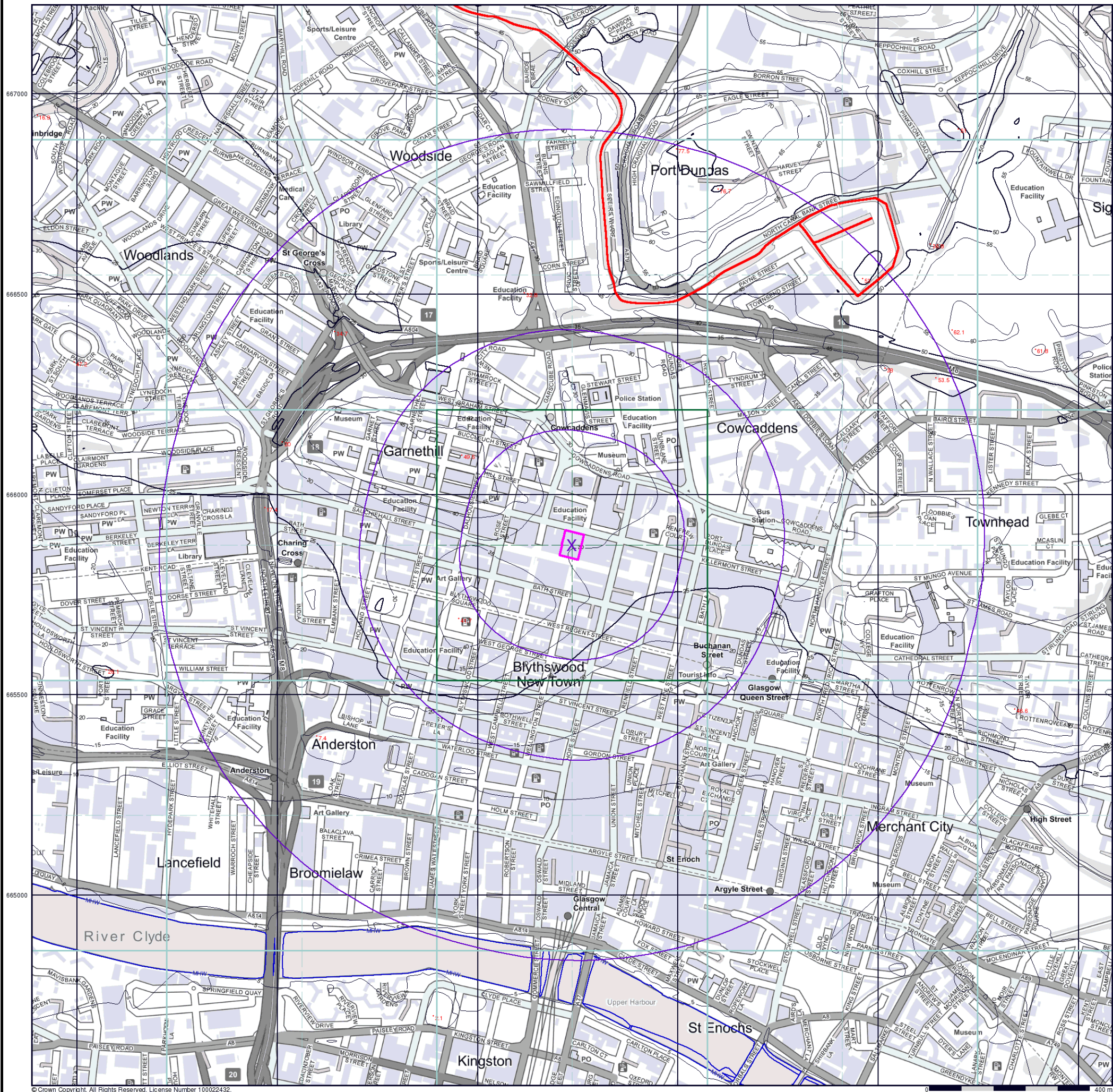
OS Water Network Map - Slice A



Order Details
 Order Number: 292102153_1_1
 Customer Ref: 541856
 National Grid Reference: 258740, 665870
 Slice: A
 Site Area (Ha): 0.32
 Search Buffer (m): 1000

Site Details
 172 Sauchiehall Street, GLASGOW, G2 3EE

Landmark INFORMATION GROUP
 Tel: 0844 844 9952
 Fax: 0844 844 9951
 Web: www.envirocheck.co.uk





STRUCTURAL SOILS LTD
A Member of the RSK Group plc

General

- Specified Site
- Specified Buffer(s)
- Bearing Reference Point

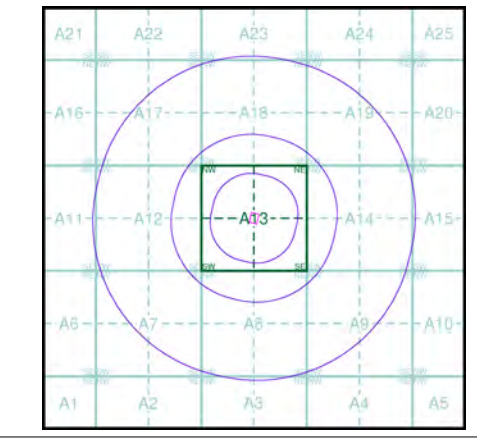
Risk of Flooding from Surface Water

- High - 30 Year Return
- Medium - 100 Year Return
- Low - 1000 Year Return

Suitability

- See the suitability map below
- National to county
 - County to town
 - Town to street
 - Street to parcels of land
 - Property

EANRW Suitability Map - Slice A



Order Details

Order Number: 292102153_1_1
 Customer Ref: 541856
 National Grid Reference: 258740, 665870
 Slice: A
 Site Area (Ha): 0.32
 Search Buffer (m): 1000

Site Details

172 Sauchiehall Street, GLASGOW, G2 3EE



Tel: 0844 844 9952
 Fax: 0844 844 9951
 Web: www.envirocheck.co.uk

