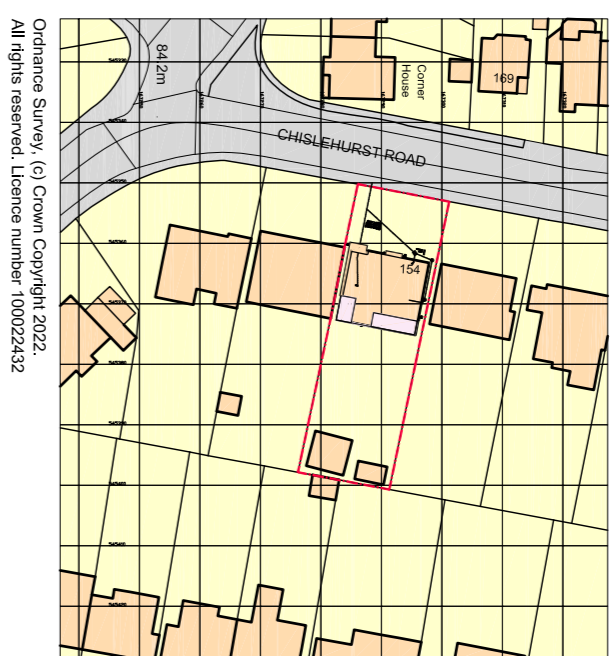
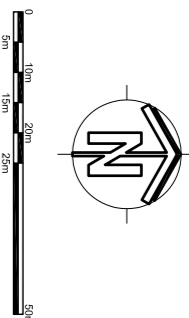
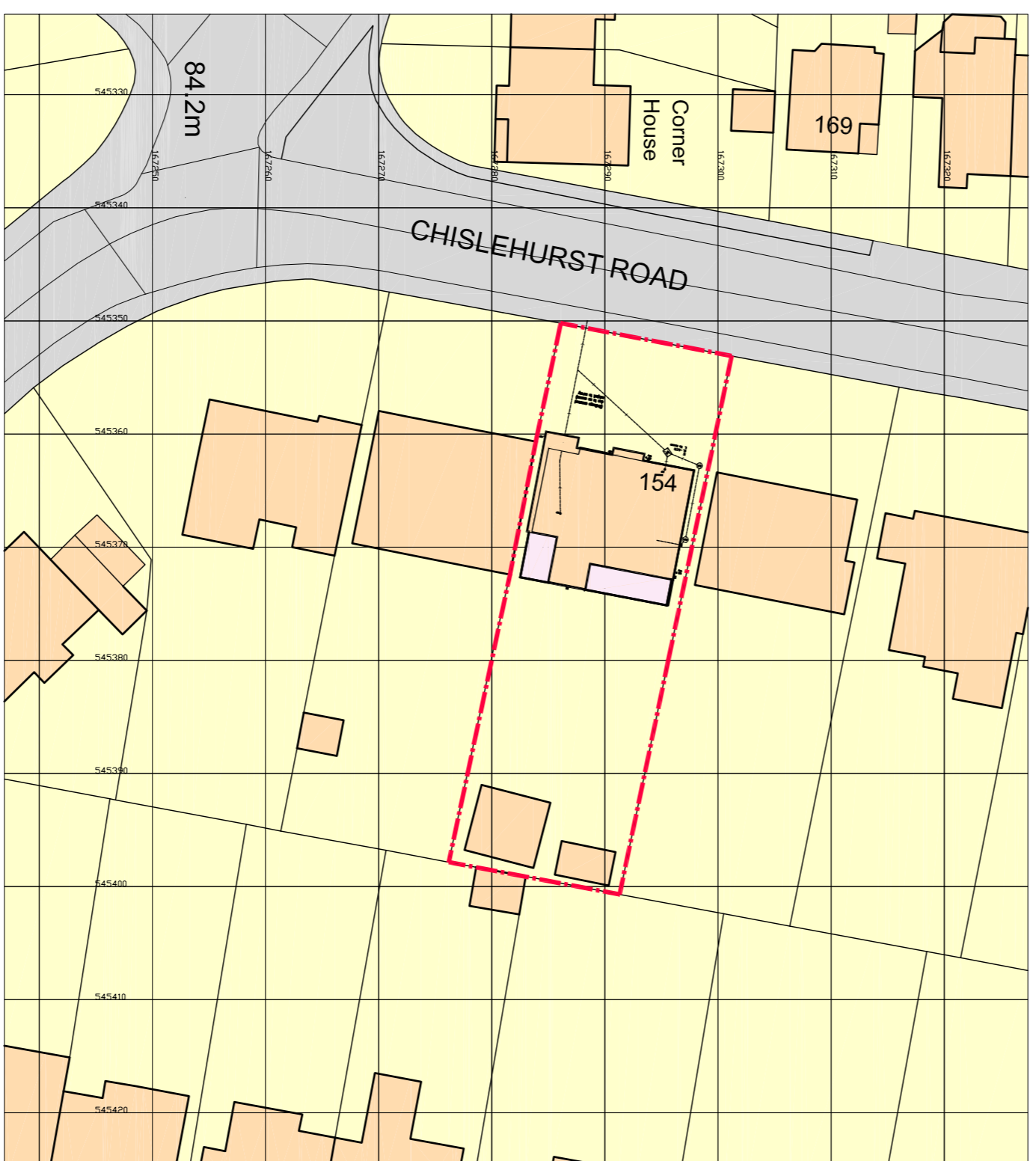


# DC/22/03524/FULL6 issued

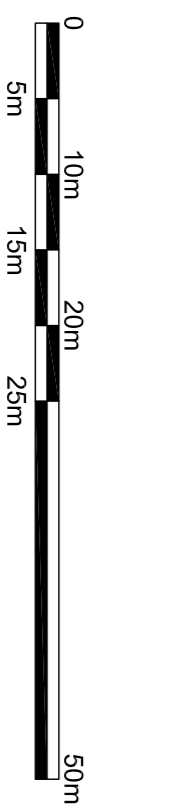
## 02/11/22



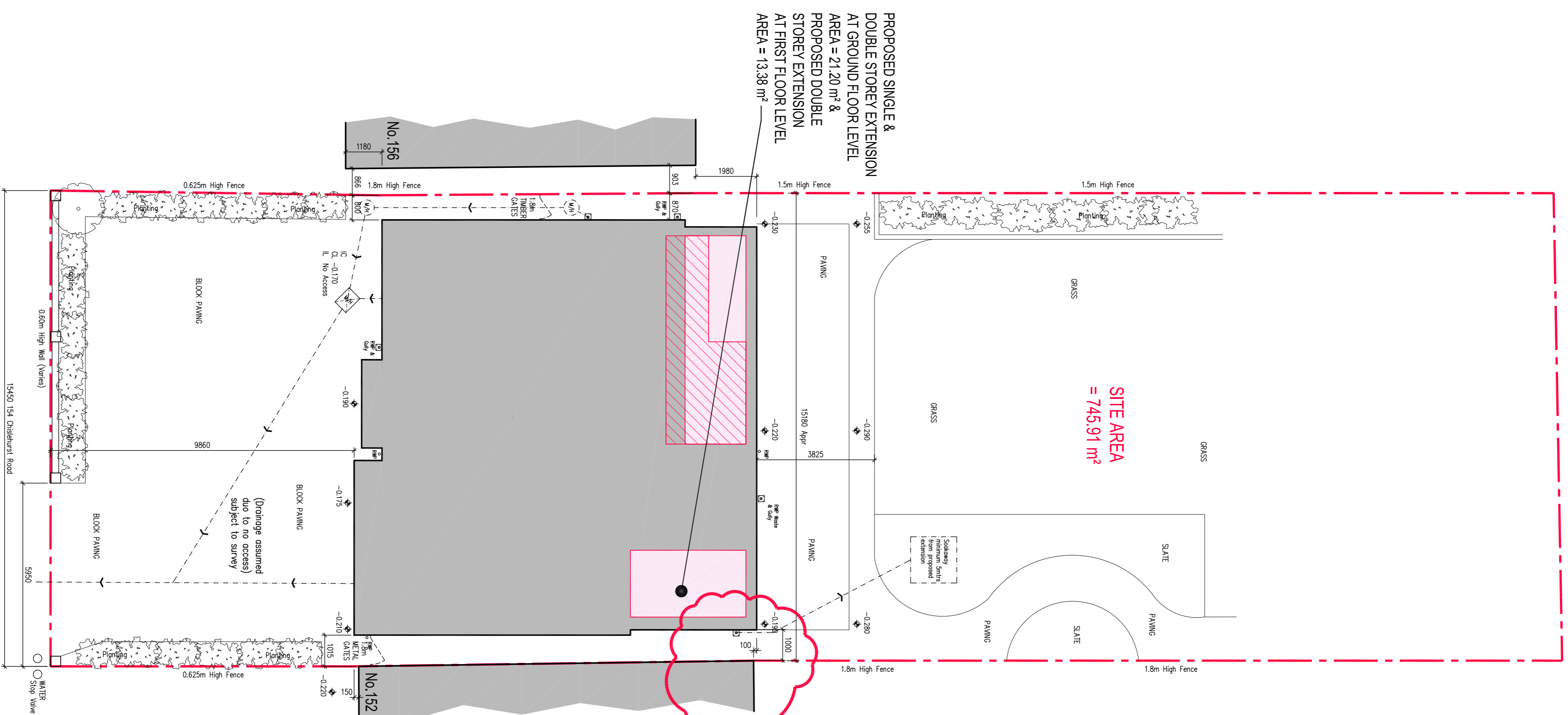
LOCATION PLAN @ 1:1250



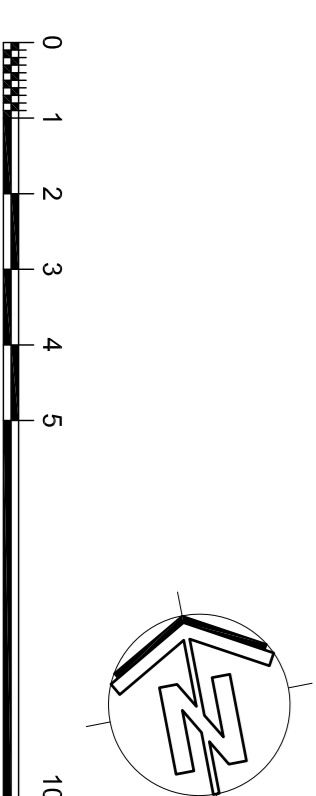
Ordnance Survey, (c) Crown Copyright 2022.  
All rights reserved. Licence number 100022432



BLOCK PLAN @ 1:500



PROPOSED SITE PLAN @ 1:100



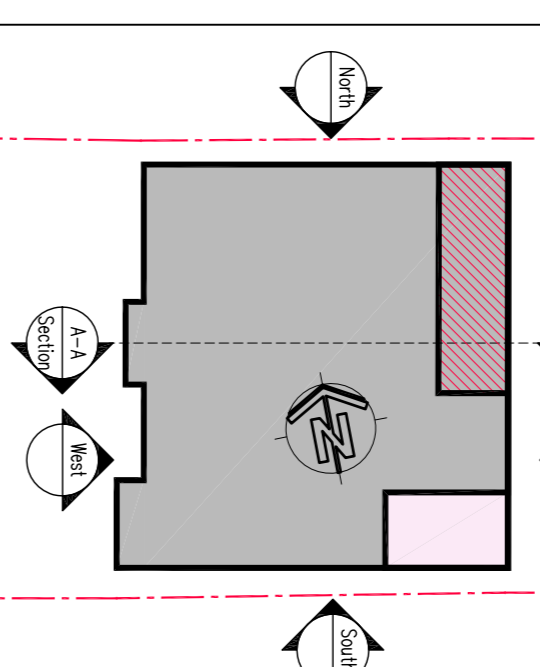
### NOTES

Do not scale this drawing.  
All dimensions and levels to be checked by contractor on site prior to commencement of works.

### Location

KEY

- BOUNDARY LINE
- SITE AREA = 745.91 m<sup>2</sup>
- EXISTING AREA
- PROPOSED GROUND FLOOR EXTENSION AREA = 21.20 m<sup>2</sup>
- PROPOSED FIRST FLOOR EXTENSION AREA = 13.38 m<sup>2</sup>



Elevation / Section Key

ISSUED FOR:  
**PLANNING**

<p>architecture, design, planning</p> <p>2 Governance Road, Petts Wood, Kent BR6 10W Tel: 01892 812800 Mobile: 07932826290 Email: enquiries@spaarchitects.com</p>		<p>Client: Mrs Anastasiya Nikolajewa</p> <p>Project Title: No.154 Chislehurst Road Petts Wood, BR6 0DT</p> <p>Drawing Title: Proposed Block Plan &amp; Site Plan</p>	
Drawn by: CAD	Scale: 1:500&1:100 @A1	Date: 19.03.2022	Rev:
Designed by: SP	Checked by: AP	Approved by: SP	
Drawn by: CAD	Scale: 1:500&1:100 @A1	Date: 19.03.2022	Rev:
Designed by: SP	Checked by: AP	Approved by: SP	