



GROUP Ordnance Survey Plan

Published 1980 - 1985

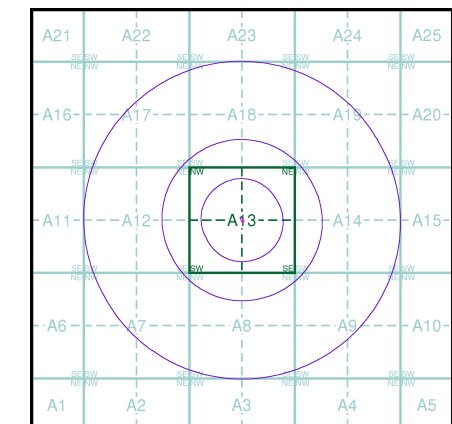
Source map scale - 1:10,000

The historical maps shown were reproduced from maps predominantly held at the scale adopted for England, Wales and Scotland in the 1840's. In 1854 the 1:2,500 scale was adopted for mapping urban areas; these maps were used to update the 1:10,560 maps. The published date given therefore is often some years later than the surveyed date. Before 1938, all OS maps were based on the Cassini Projection, with independent surveys of a single county or group of counties, giving rise to significant inaccuracies in outlying areas. In the late 1940's, a Provisional Edition was produced, which updated the 1:10,560 mapping from a number of sources. The maps appear unfinished - with all military camps and other strategic sites removed. These maps were initially overprinted with the National Grid. In 1970, the first 1:10,000 maps were produced using the Transverse Mercator Projection. The revision process continued until recently, with new editions appearing every 10 years or so for urban areas.

Map Name(s) and Date(s)

SJ89SE	SJ99SW
1985	1980
1:10,000	1:10,000
SJ88NE	SJ98NW
1984	1983
1:10,000	1:10,000

Historical Map - Slice A



Order Details

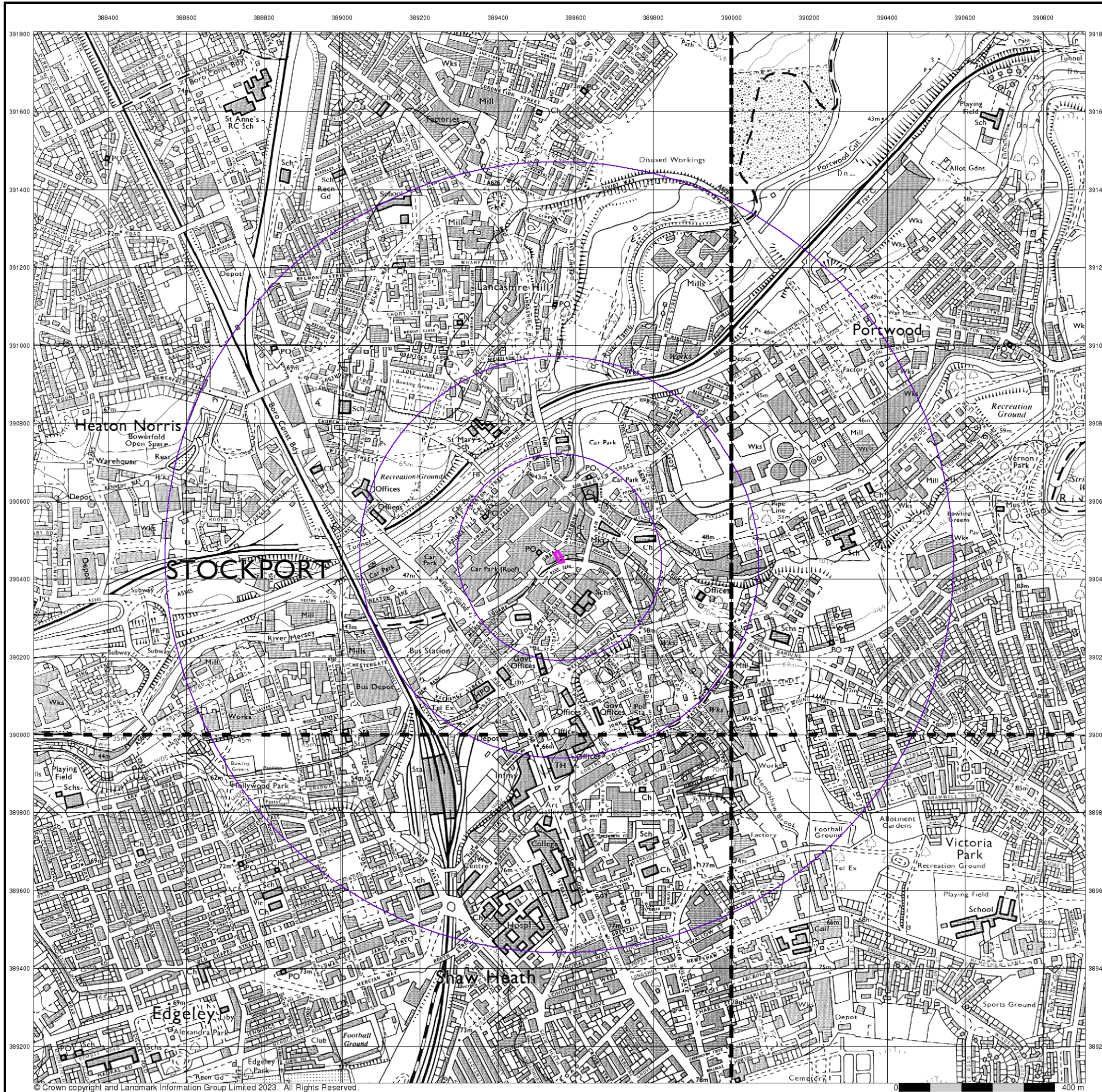
Order Number: 321316062_1_1
 Customer Ref: LKC 23 1319
 National Grid Reference: 389560, 390460
 Slice: A
 Site Area (Ha): 0.04
 Search Buffer (m): 1000

Site Details

51a, Great Underbank, Stockport, SK1 1NE



Tel: 0844 844 9952
 Fax: 0844 844 9951
 Web: www.envirocheck.co.uk





GROUP Ordnance Survey Plan

Published 1989

Source map scale - 1:10,000

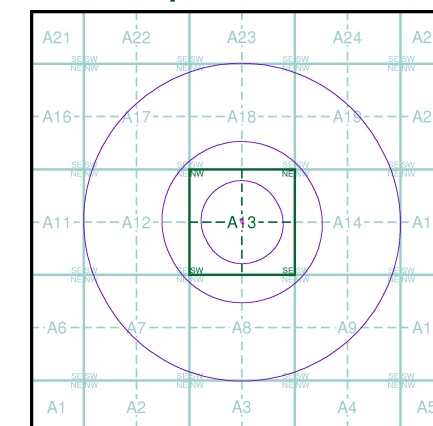
The historical maps shown were reproduced from maps predominantly held at the scale adopted for England, Wales and Scotland in the 1840's. In 1854 the 1:2,500 scale was adopted for mapping urban areas; these maps were used to update the 1:10,560 maps. The published date given therefore is often some years later than the surveyed date. Before 1938, all OS maps were based on the Cassini Projection, with independent surveys of a single county or group of counties, giving rise to significant inaccuracies in outlying areas. In the late 1940's, a Provisional Edition was produced, which updated the 1:10,560 mapping from a number of sources. The maps appear unfinished - with all military camps and other strategic sites removed. These maps were initially overprinted with the National Grid. In 1970, the first 1:10,000 maps were produced using the Transverse Mercator Projection. The revision process continued until recently, with new editions appearing every 10 years or so for urban areas.

Map Name(s) and Date(s)



SJ98NW
1989
1:10,000

Historical Map - Slice A



Order Details

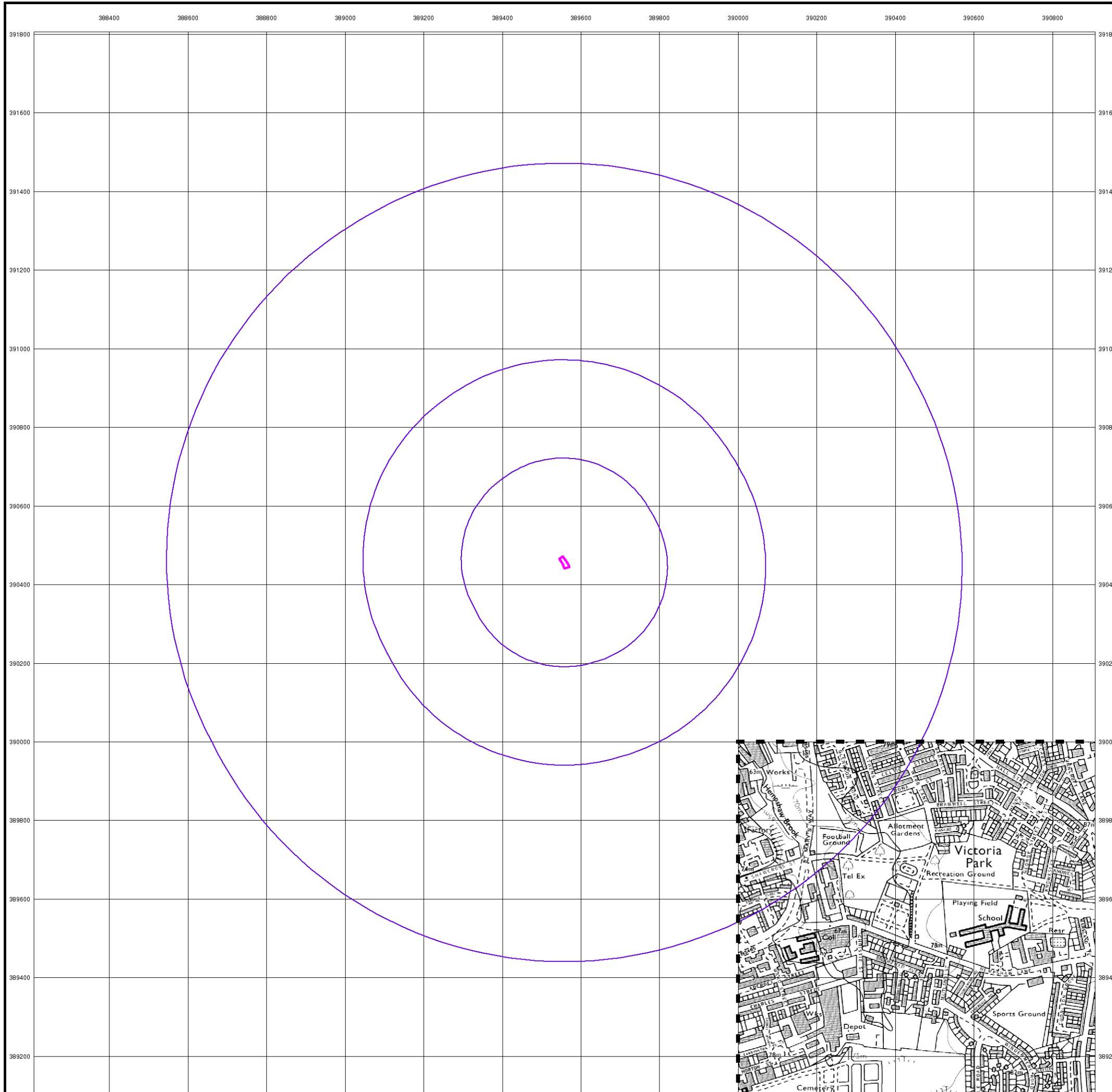
Order Number: 321316062_1_1
Customer Ref: LKC 23 1319
National Grid Reference: 389560, 390460
Slice: A
Site Area (Ha): 0.04
Search Buffer (m): 1000

Site Details

51a, Great Underbank, Stockport, SK1 1NE



Tel: 0844 844 9952
Fax: 0844 844 9951
Web: www.envirocheck.co.uk





GROUP Ordnance Survey Plan

Published 1990 - 1995

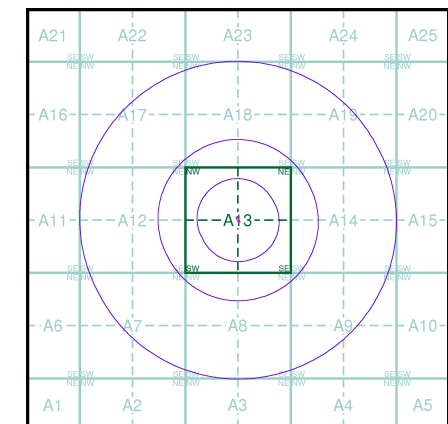
Source map scale - 1:10,000

The historical maps shown were reproduced from maps predominantly held at the scale adopted for England, Wales and Scotland in the 1840's. In 1854 the 1:2,500 scale was adopted for mapping urban areas; these maps were used to update the 1:10,560 maps. The published date given therefore is often some years later than the surveyed date. Before 1938, all OS maps were based on the Cassini Projection, with independent surveys of a single county or group of counties, giving rise to significant inaccuracies in outlying areas. In the late 1940's, a Provisional Edition was produced, which updated the 1:10,560 mapping from a number of sources. The maps appear unfinished - with all military camps and other strategic sites removed. These maps were initially overprinted with the National Grid. In 1970, the first 1:10,000 maps were produced using the Transverse Mercator Projection. The revision process continued until recently, with new editions appearing every 10 years or so for urban areas.

Map Name(s) and Date(s)

SJ89SE	SJ99SW
1990	1993
1:10,000	1:10,000
■	
SJ98NW	
1995	
1:10,000	

Historical Map - Slice A



Order Details

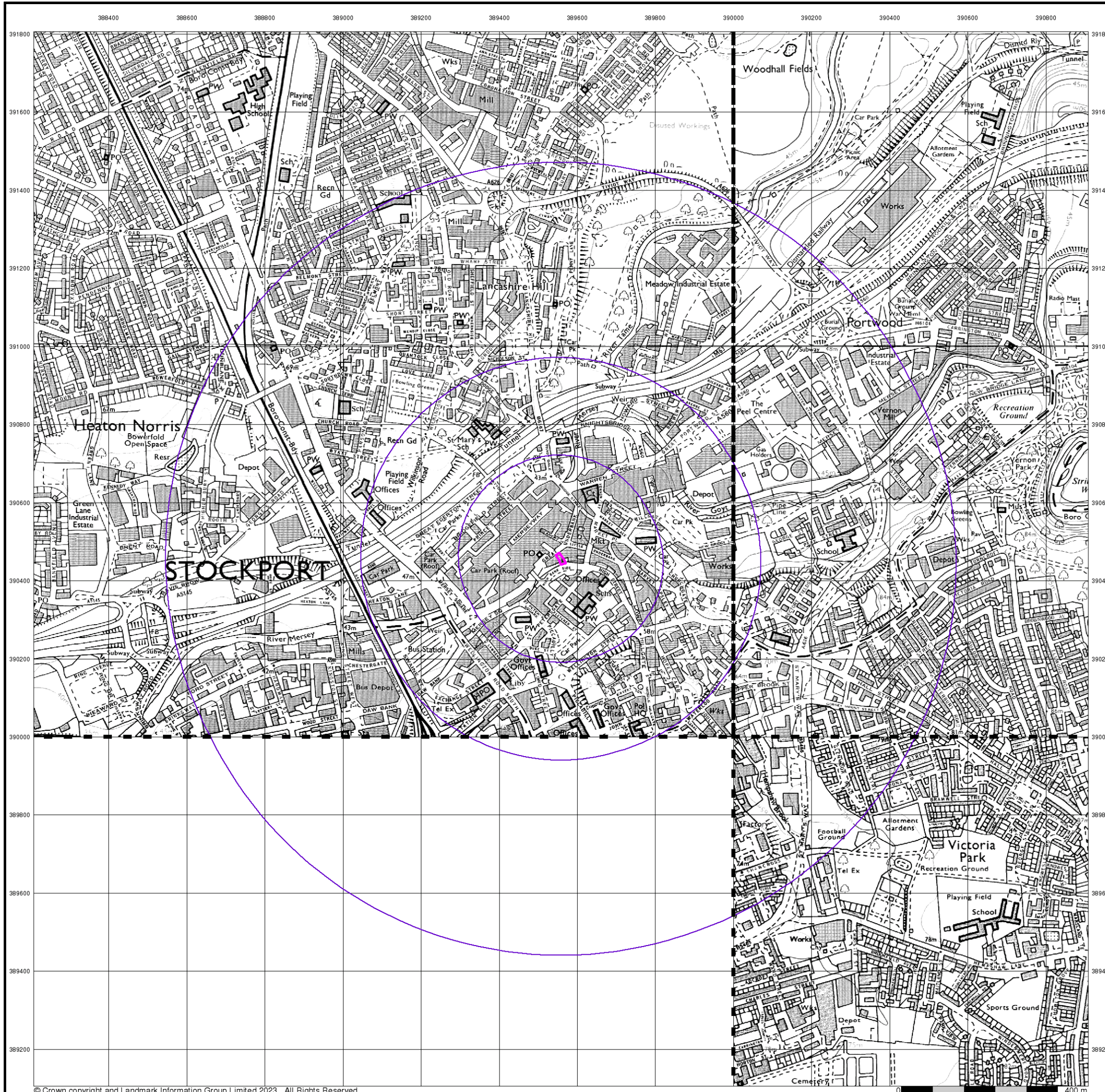
Order Number: 321316062_1_1
 Customer Ref: LKC 23 1319
 National Grid Reference: 389560, 390460
 Slice: A
 Site Area (Ha): 0.04
 Search Buffer (m): 1000

Site Details

51a, Great Underbank, Stockport, SK1 1NE



Tel: 0844 844 9952
 Fax: 0844 844 9951
 Web: www.envirocheck.co.uk

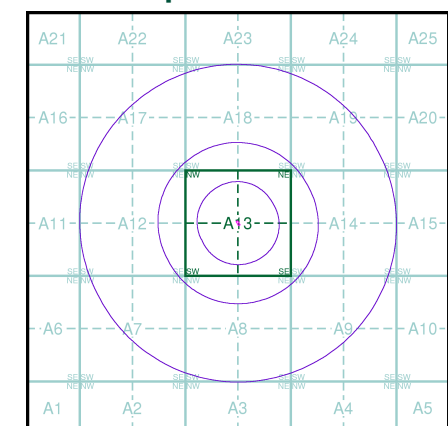


The historical maps shown were produced from the Ordnance Survey's 1:10,000 colour raster mapping. These maps are derived from Landplan which replaced the old 1:10,000 maps originally published in 1970. The data is highly detailed showing buildings, fences and field boundaries as well as all roads, tracks and paths. Road names are also included together with the relevant road number and classification. Boundary information depiction includes county, unitary authority, district, civil parish and constituency.

Map Name(s) and Date(s)

SJ89SE	SJ99SW
1999	1999
1:10,000	1:10,000
SJ88NE	SJ98NW
1999	1999
1:10,000	1:10,000

Historical Map - Slice A

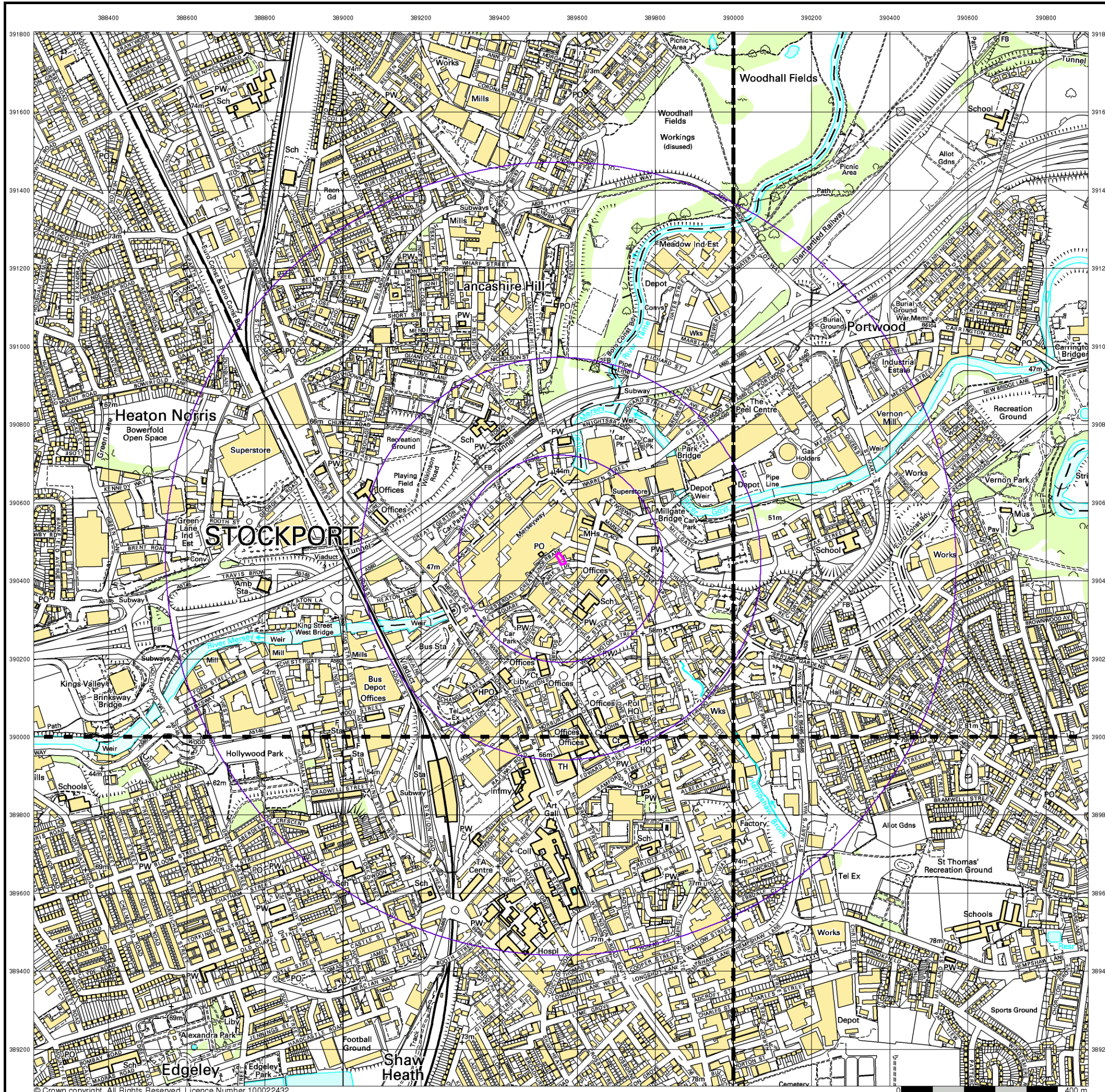


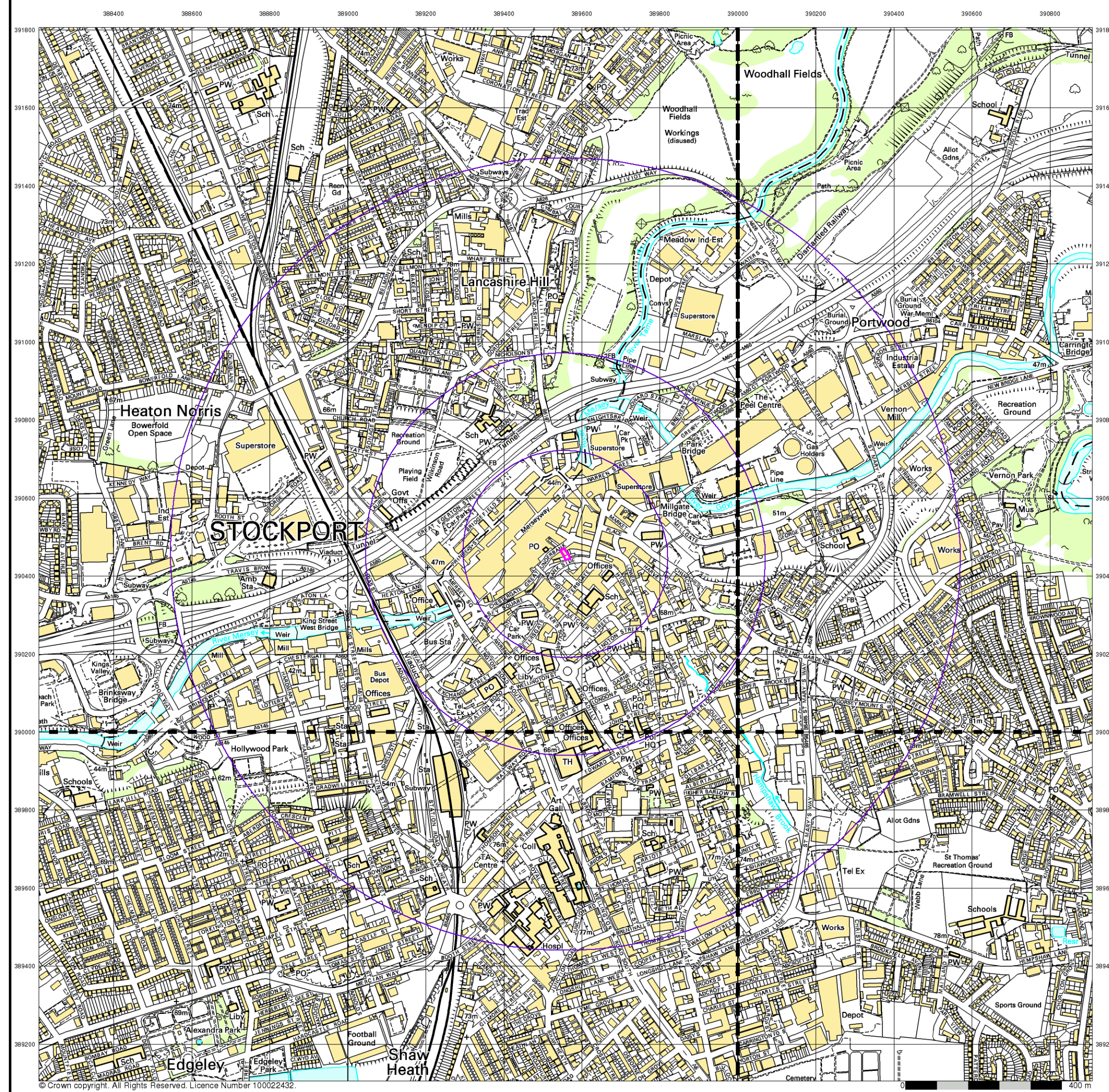
Order Details

Order Number: 321316062_1_1
 Customer Ref: LKC 23 1319
 National Grid Reference: 389560, 390460
 Slice: A
 Site Area (Ha): 0.04
 Search Buffer (m): 1000

Site Details

51a, Great Underbank, Stockport, SK1 1NE





LK GROUP

10k Raster Mapping

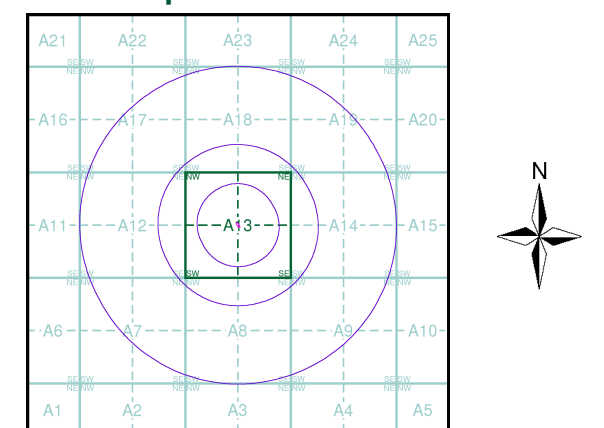
Published 2006
 Source map scale - 1:10,000

The historical maps shown were produced from the Ordnance Survey's 1:10,000 colour raster mapping. These maps are derived from Landplan which replaced the old 1:10,000 maps originally published in 1970. The data is highly detailed showing buildings, fences and field boundaries as well as all roads, tracks and paths. Road names are also included together with the relevant road number and classification. Boundary information depiction includes county, unitary authority, district, civil parish and constituency.

Map Name(s) and Date(s)

SJ89SE	SJ99SW
2006	2006
1:10,000	1:10,000
SJ88NE	SJ98NW
2006	2006
1:10,000	1:10,000

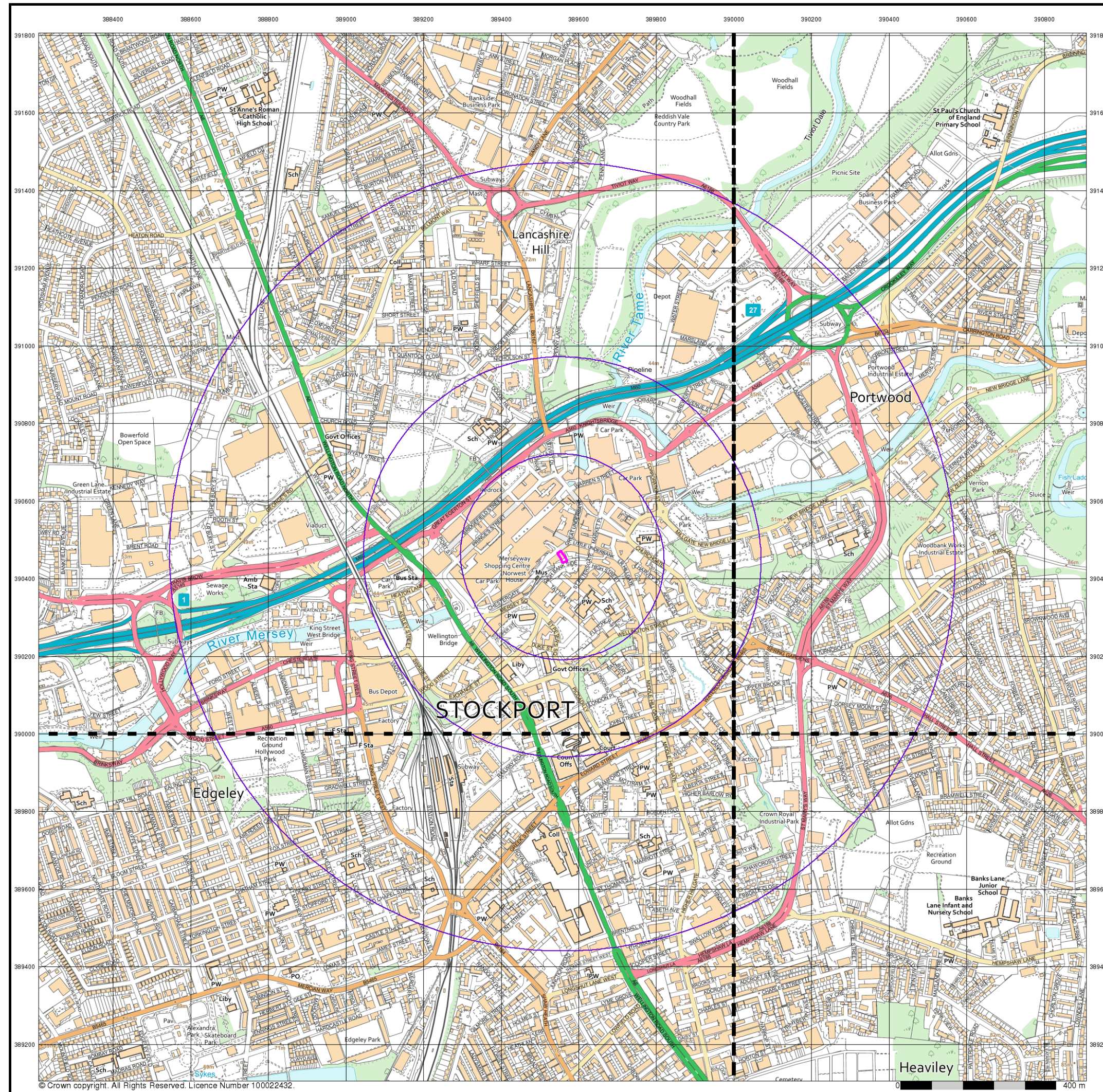
Historical Map - Slice A



Order Details
 Order Number: 321316062_1_1
 Customer Ref: LKC 23 1319
 National Grid Reference: 389560, 390460
 Slice: A
 Site Area (Ha): 0.04
 Search Buffer (m): 1000

Site Details
 51a, Great Underbank, Stockport, SK1 1NE

Landmark
 INFORMATION GROUP
 Tel: 0844 844 9952
 Fax: 0844 844 9951
 Web: www.envirocheck.co.uk

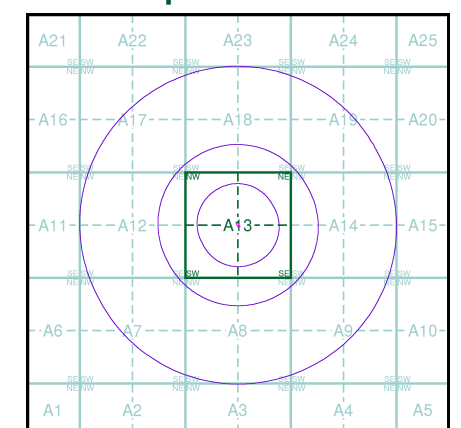


VectorMap Local (Raster) is Ordnance Survey's highest detailed 'backdrop' mapping product. These maps are produced from OS's VectorMap Local, a simple vector dataset at a nominal scale of 1:10,000, covering the whole of Great Britain, that has been designed for creating graphical mapping. OS VectorMap Local is derived from large-scale information surveyed at 1:1250 scale (covering major towns and cities), 1:2500 scale (smaller towns, villages and developed rural areas), and 1:10 000 scale (mountain, moorland and river estuary areas).

Map Name(s) and Date(s)

SJ89SE 2023 Variable	SJ99SW 2023 Variable
SJ88NE 2023 Variable	SJ98NW 2023 Variable

Historical Map - Slice A



Order Details

Order Number: 321316062_1_1
Customer Ref: LKC 23 1319
National Grid Reference: 389560, 390460
Slice: A
Site Area (Ha): 0.04
Search Buffer (m): 1000

Site Details

51a, Great Underbank, Stockport, SK1 1NE

389400

389600

389800



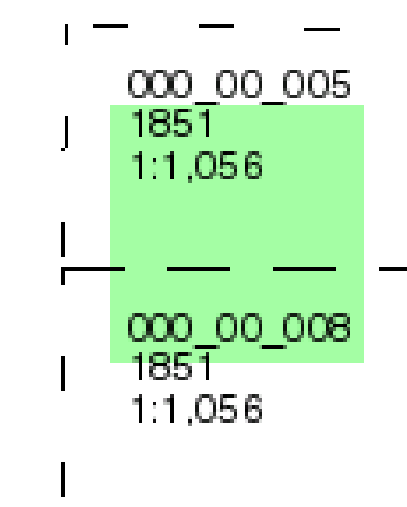
Published 1851

Source map scale - 1:1,056

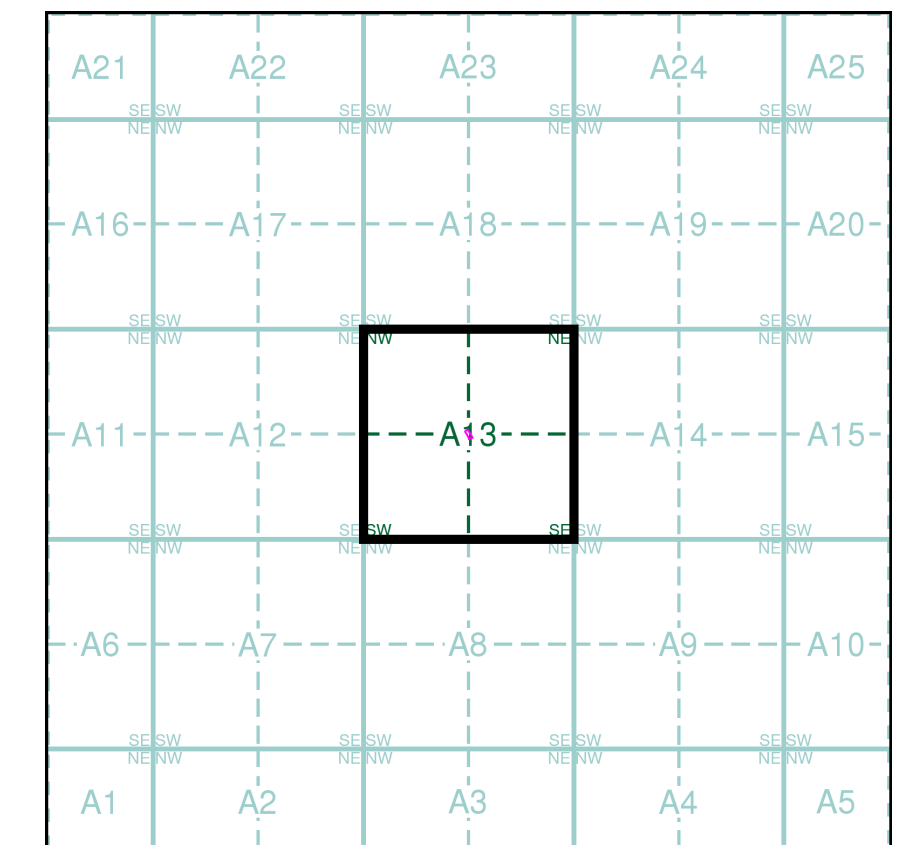
The 1:1056 scale of Ordnance Survey mapping was adopted from Ireland in 1848 and was used to survey towns with a population of over 4000, plus county towns of lesser population, in those counties mapped at the six-inch scale in 1841-55. The scale was the largest scale at which London was mapped by the Ordnance Survey and a 'skeleton' survey of the capital, showing little more than streets, street names, frontages and altitudes, was undertaken between 1848 and 1850. The majority of the 1:1056 surveys were later replaced by 1:500 surveys; although almost all the remainder were revised at this scale, sometimes more than once before 1895. The type of detail shown on the 1:1056 scale is broadly similar to that on 1:500; the apparent omission of minor details such as sewer access points and street lights may be as much a reflection of the generally earlier date of these plans, as of the specification of the map.

Please note: Due to the partial coverage of Historical Town Plans, it is possible that not all segments within an order will contain mapping. Only the segments that have Town Plan coverage will be generated.

Map Name(s) and Date(s)



Historical Town Plan - Segment A13



Order Details

Order Number: 321316062_1_1
 Customer Ref: LKC 23 1319
 National Grid Reference: 389560, 390460
 Slice: A
 Site Area (Ha): 0.04
 Search Buffer (m): 0

Site Details

51a, Great Underbank, Stockport, SK1 1NE



Tel: 0844 844 9952
 Fax: 0844 844 9951
 Web: www.envirocheck.co.uk



389400

389600

389800



GROUP

Cheshire

Published 1873

Source map scale - 1:1,056

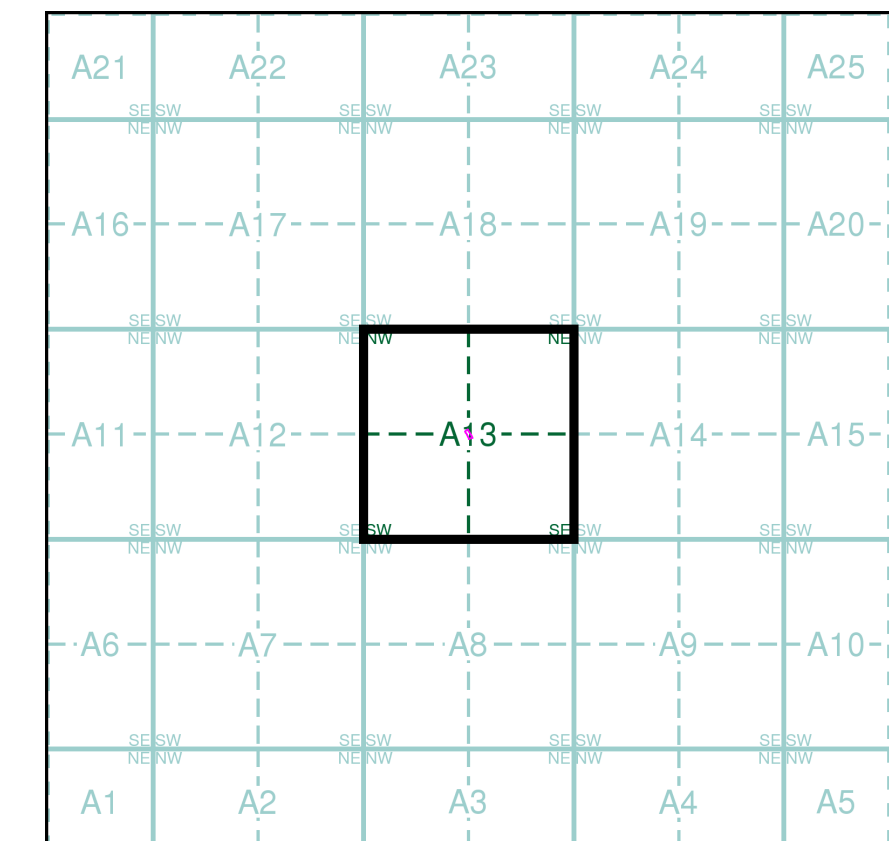
The 1:1056 scale of Ordnance Survey mapping was adopted from Ireland in 1848 and was used to survey towns with a population of over 4000, plus county towns of lesser population, in those counties mapped at the six-inch scale in 1841-55. The scale was the largest scale at which London was mapped by the Ordnance Survey and a 'skeleton' survey of the capital, showing little more than streets, street names, frontages and altitudes, was undertaken between 1848 and 1850. The majority of the 1:1056 surveys were later replaced by 1:500 surveys; although almost all the remainder were revised at this scale, sometimes more than once before 1895. The type of detail shown on the 1:1056 scale is broadly similar to that on 1:500; the apparent omission of minor details such as sewer access points and street lights may be as much a reflection of the generally earlier date of these plans, as of the specification of the map.

Please note: Due to the partial coverage of Historical Town Plans, it is possible that not all segments within an order will contain mapping. Only the segments that have Town Plan coverage will be generated.

Map Name(s) and Date(s)

000_00_005
1873
1:1,056
000_00_008
1873
1:1,056

Historical Town Plan - Segment A13



Order Details

Order Number: 321316062_1_1
 Customer Ref: LKC 23 1319
 National Grid Reference: 389560, 390460
 Slice: A
 Site Area (Ha): 0.04
 Search Buffer (m): 0

Site Details

51a, Great Underbank, Stockport, SK1 1NE



Tel: 0844 844 9952
 Fax: 0844 844 9951
 Web: www.envirocheck.co.uk

