

**General**

- Specified Site
- Specified Buffer(s)
- Bearing Reference Point
- Map ID
- Several of Type at Location

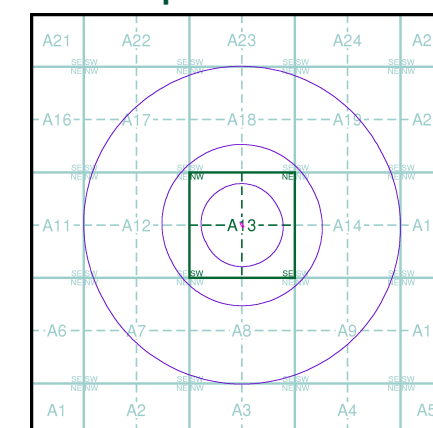
**Agency and Hydrological (Boreholes)**

- BGS Borehole Depth 0 - 10m
- BGS Borehole Depth 10 - 30m
- BGS Borehole Depth 30m +
- Confidential
- Other

For Borehole information please refer to the Borehole .csv file which accompanied this slice.

A copy of the BGS Borehole Ordering Form is available to download from the Support section of [www.envirocheck.co.uk](http://www.envirocheck.co.uk).

**Borehole Map - Slice A**

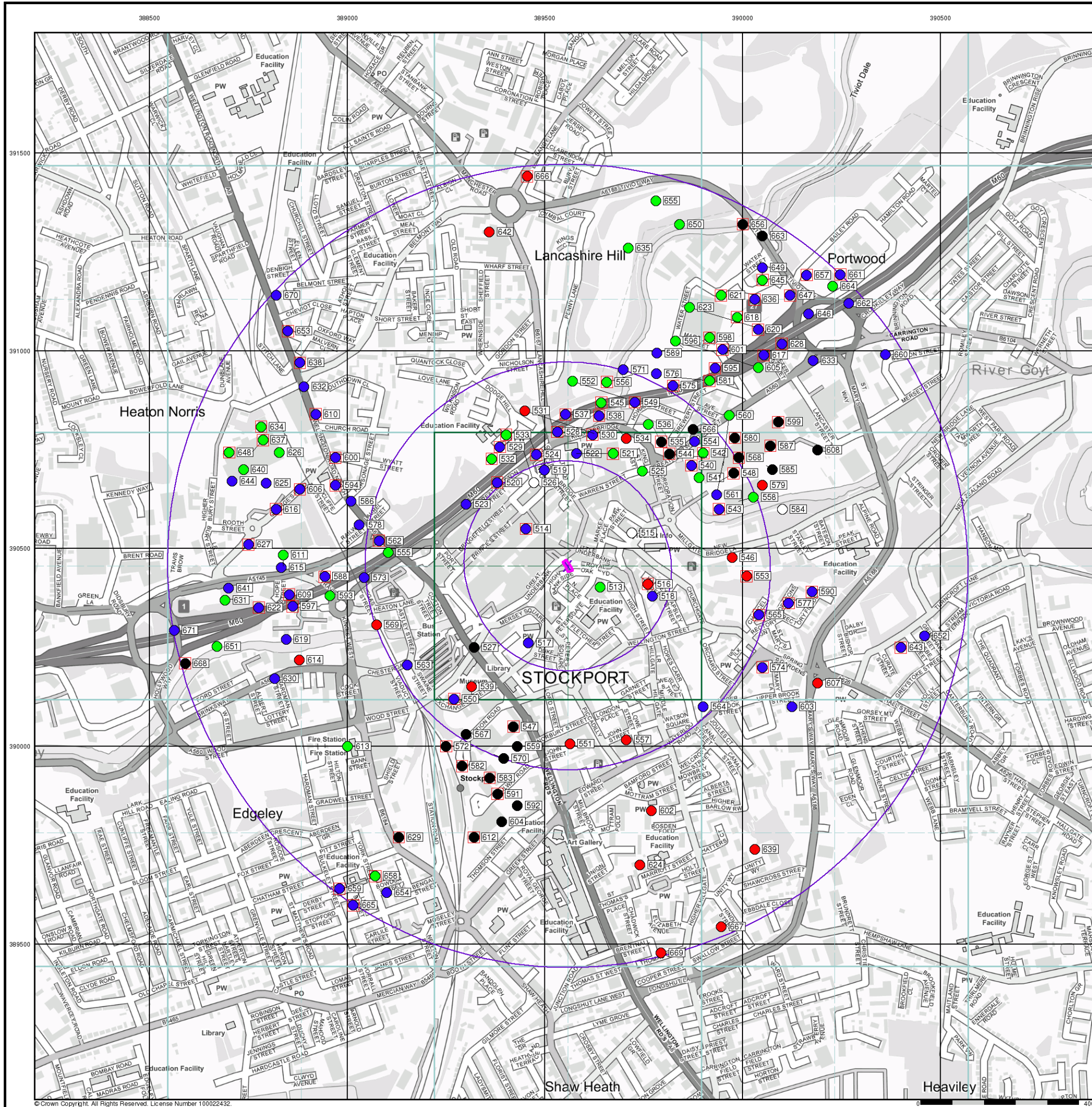


**Order Details**

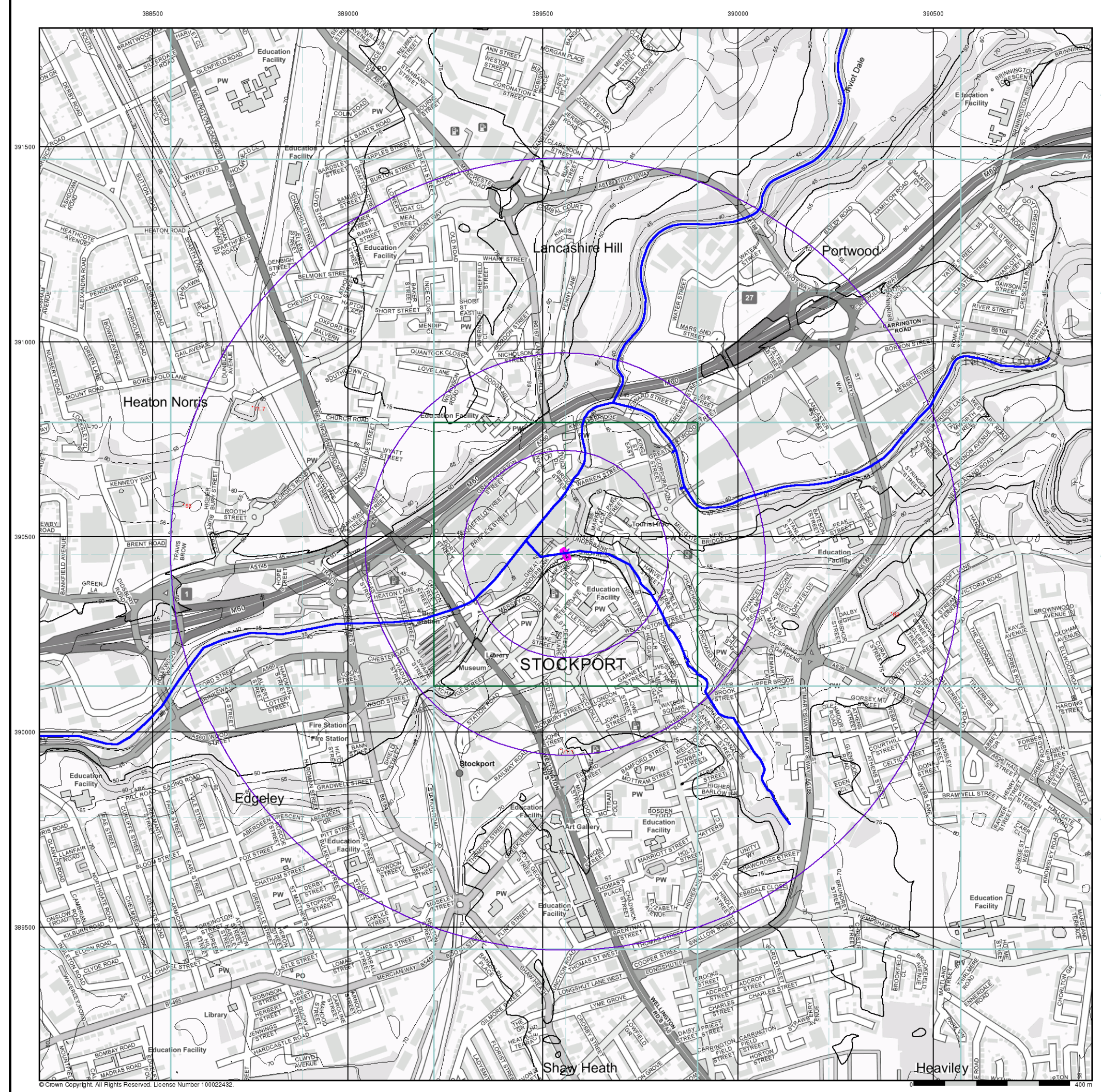
Order Number: 321316062\_1\_1  
 Customer Ref: LKC 23 1319  
 National Grid Reference: 389560, 390460  
 Slice: A  
 Site Area (Ha): 0.04  
 Search Buffer (m): 1000

**Site Details**

51a, Great Underbank, Stockport, SK1 1NE





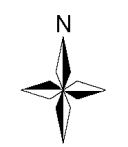
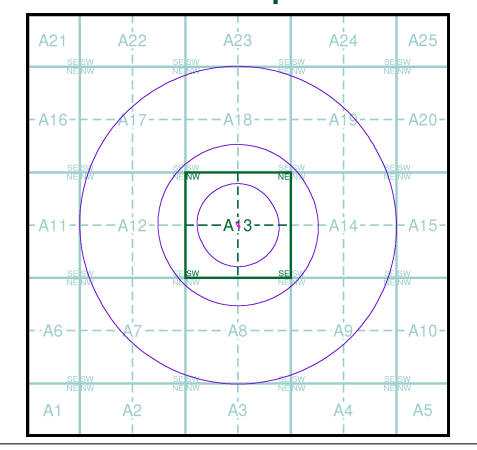


- General**
- Specified Site
  - Specified Buffer(s)
  - Bearing Reference Point

- OS Water Network Data**
- |              |                         |
|--------------|-------------------------|
| Canal        | Drain                   |
| Reservoir    | Other                   |
| Foreshore    | Lake                    |
| Marsh        | Transfer                |
| Tidal River  | Lock Or Flight Of Locks |
| Inland River | Sea                     |

- Contours (height in meters)**
- Standard Contour 105 MLW Mean Low Water
- Master Contour 100 MHW Mean High Water
- Spot Height 167.3

**OS Water Network Map - Slice A**



**Order Details**

Order Number: 321316062\_1\_1  
 Customer Ref: LKC 23 1319  
 National Grid Reference: 389560, 390460  
 Slice: A  
 Site Area (Ha): 0.04  
 Search Buffer (m): 1000

**Site Details**  
 51a, Great Underbank, Stockport, SK1 1NE

**Landmark**  
 INFORMATION GROUP

Tel: 0844 844 9952  
 Fax: 0844 844 9951  
 Web: www.envirocheck.co.uk



**General**

- Specified Site
- Specified Buffer(s)
- Bearing Reference Point

**Risk of Flooding from Surface Water**

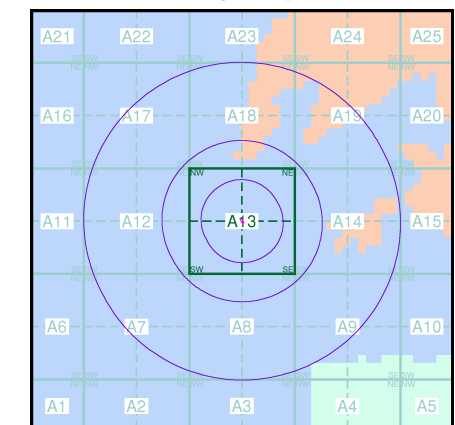
- High - 30 Year Return
- Medium - 100 Year Return
- Low - 1000 Year Return

**Suitability**

See the suitability map below

- National to county
- County to town
- Town to street
- Street to parcels of land
- Property

**EANRW Suitability Map - Slice A**



**Order Details**

Order Number: 321316062\_1\_1  
 Customer Ref: LKC 23 1319  
 National Grid Reference: 389560, 390460  
 Slice: A  
 Site Area (Ha): 0.04  
 Search Buffer (m): 1000

**Site Details**

51a, Great Underbank, Stockport, SK1 1NE

