

389400

389600

389800



GROUP

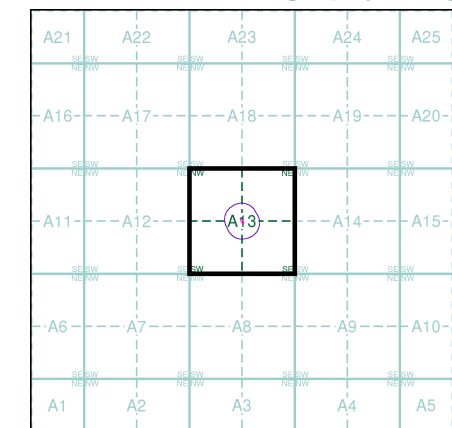
Historical Aerial Photography

Published 2000

This aerial photography was produced by Getmapping, these vertical aerial photographs provide a seamless, full colour survey of the whole of Great Britain



Historical Aerial Photography - Segment A13



Order Details

Order Number: 321316062_1_1
Customer Ref: LKC 23 1319
National Grid Reference: 389560, 390460
Slice: A
Site Area (Ha): 0.04
Search Buffer (m): 100

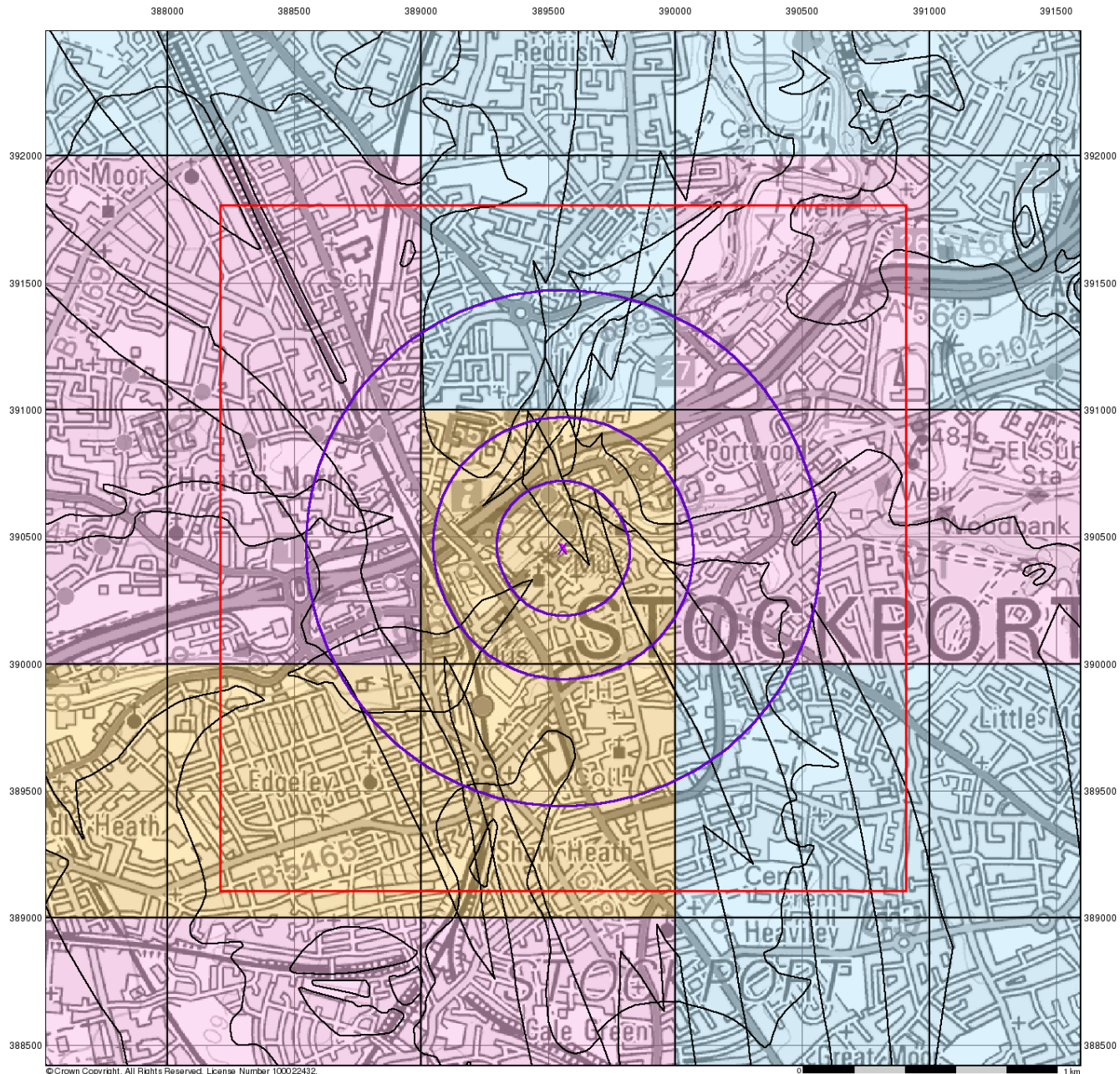
Site Details

51a, Great Underbank, Stockport, SK1 1NE



Tel: 0844 844 9952
Fax: 0844 844 9951
Web: www.envirocheck.co.uk

Appendix B – Envirocheck Report



© Crown Copyright. All Rights Reserved. License Number 100022432

0 1 km



GROUP

Groundwater Vulnerability

General

- Specified Site
- Specified Buffer(s)
- Bearing Reference Point
- Slice
- Map ID

Agency and Hydrological

Bedrock Aquifers

- High Vulnerability, Principal Aquifer
- High Vulnerability, Secondary Aquifer
- Medium Vulnerability, Principal Aquifer
- Medium Vulnerability, Secondary Aquifer
- Low Vulnerability, Principal Aquifer
- Low Vulnerability, Secondary Aquifer

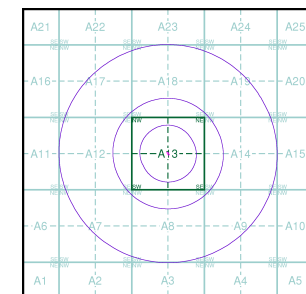
Superficial Aquifers

- High Vulnerability, Principal Aquifer
- High Vulnerability, Secondary Aquifer
- Medium Vulnerability, Principal Aquifer
- Medium Vulnerability, Secondary Aquifer
- Low Vulnerability, Principal Aquifer
- Low Vulnerability, Secondary Aquifer

Unproductive Aquifer

Soluble Rock

Site Sensitivity Context Map - Slice A



Order Details

Order Number: 321316062_1_1
 Customer Ref: LKC 23 1319
 National Grid Reference: 389560, 390460
 Slice: A
 Site Area (Ha): 0.04
 Search Buffer (m): 1000

Site Details

51a, Great Underbank, Stockport, SK1 1NE



Tel: 0844 844 9952
 Fax: 0844 844 9951
 Web: www.envirocheck.co.uk

388000 388500 389000 389500 390000 390500 391000 391500



© Crown Copyright. All Rights Reserved. License Number 100022432

0 1 km



GROUP

Bedrock Aquifer Designation

General

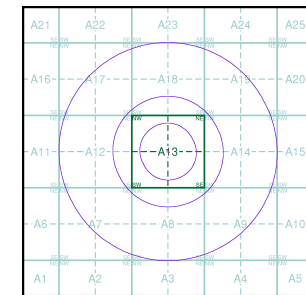
- Specified Site
- Specified Buffer(s)
- Bearing Reference Point
- Slice
- Map ID

Agency and Hydrological

Geological Classes

- Principal Aquifer
- Secondary A Aquifer
- Secondary B Aquifer
- Secondary Undifferentiated
- Unproductive Strata
- Unknown
- Unknown (Lakes and Landslip)

Site Sensitivity Context Map - Slice A



Order Details

Order Number: 321316062_1_1
 Customer Ref: LKC 23 1319
 National Grid Reference: 389560, 390460
 Slice: A
 Site Area (Ha): 0.04
 Search Buffer (m): 1000

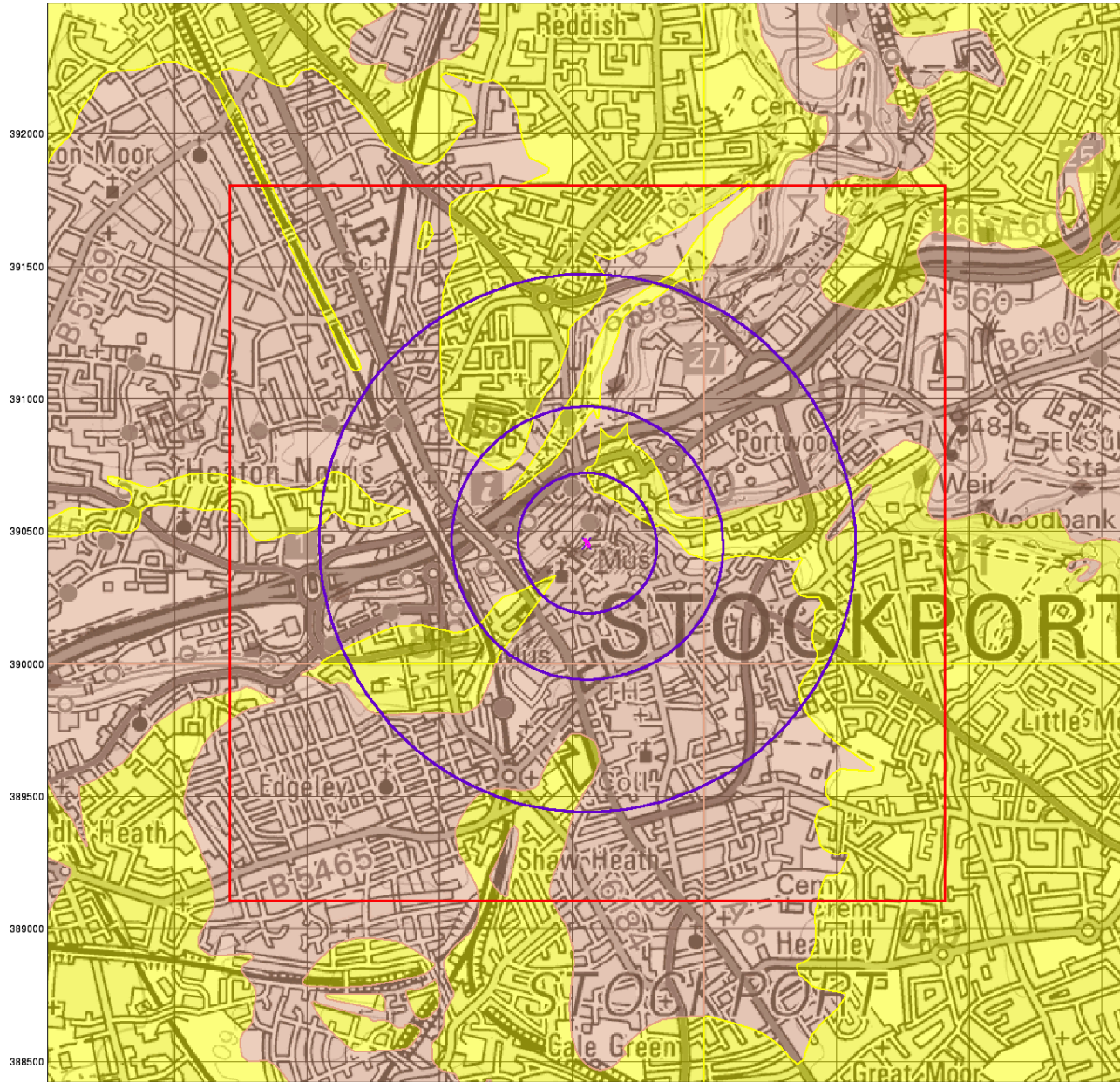
Site Details

51a, Great Underbank, Stockport, SK1 1NE



Tel: 0844 844 9952
 Fax: 0844 844 9951
 Web: www.envirocheck.co.uk

388000 388500 389000 389500 390000 390500 391000 391500



392000
391500
391000
390500
390000
389500
389000
388500

© Crown Copyright. All Rights Reserved. License Number 100022432

0 1 km



GROUP

Superficial Aquifer Designation

General

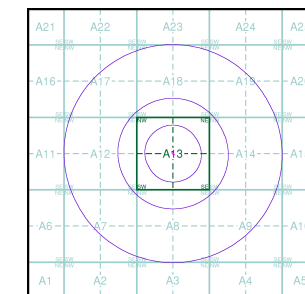
- Specified Site
- Specified Buffer(s)
- Bearing Reference Point
- Slice
- Map ID

Agency and Hydrological

Geological Classes

- Principal Aquifer
- Secondary A Aquifer
- Secondary B Aquifer
- Secondary Undifferentiated
- Unproductive Strata
- Unknown
- Unknown (Lakes and Landslip)

Site Sensitivity Context Map - Slice A



Order Details

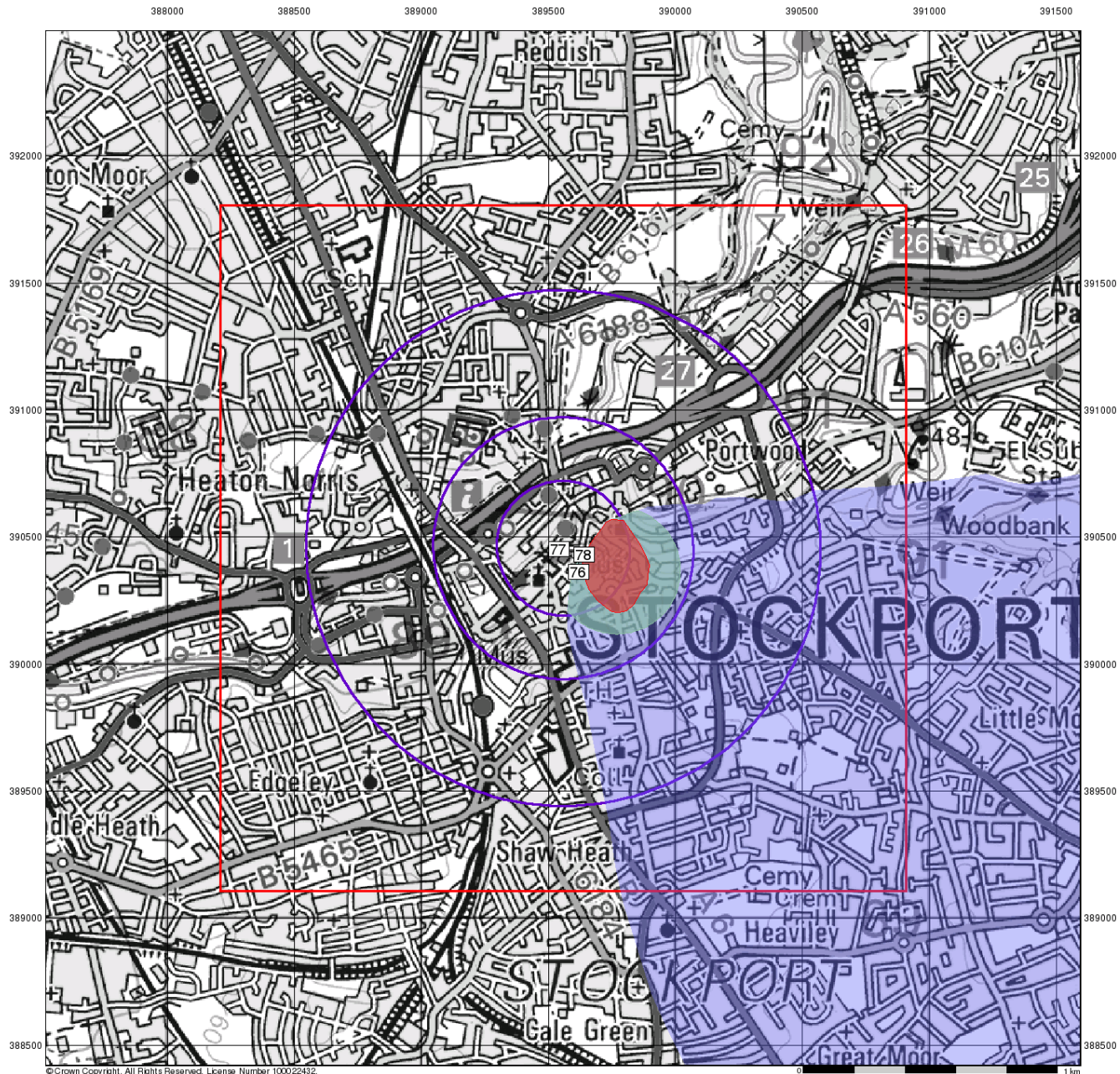
Order Number: 321316062_1_1
 Customer Ref: LKC 23 1319
 National Grid Reference: 389560, 390460
 Slice: A
 Site Area (Ha): 0.04
 Search Buffer (m): 1000

Site Details

51a, Great Underbank, Stockport, SK1 1NE



Tel: 0844 844 9952
 Fax: 0844 844 9951
 Web: www.envirocheck.co.uk



© Crown Copyright. All Rights Reserved. License Number 100022432






0 1 km










GROUP

Source Protection Zones

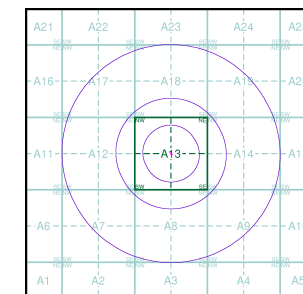
General

-  Specified Site
-  Specified Buffer(s)
-  Bearing Reference Point
-  Slice
-  Map ID

Agency and Hydrological

-  Inner zone (Zone 1)
-  Inner zone - subsurface activity only (Zone 1c)
-  Outer zone (Zone 2)
-  Outer zone - subsurface activity only (Zone 2c)
-  Total catchment (Zone 3)
-  Total catchment - subsurface activity only (Zone 3c)
-  Special interest (Zone 4)

Site Sensitivity Context Map - Slice A



Order Details

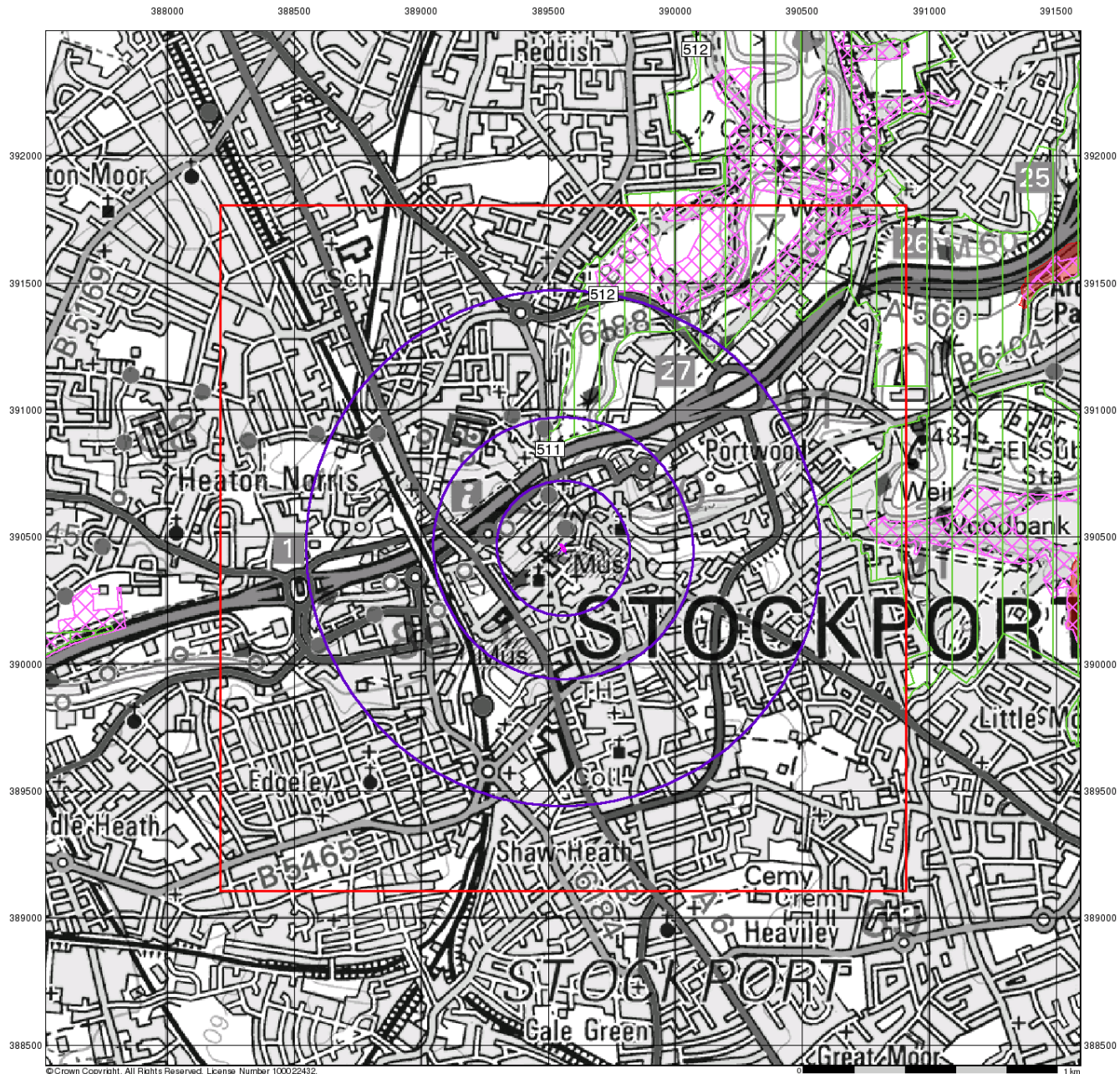
Order Number: 321316062_1_1
 Customer Ref: LKC 23 1319
 National Grid Reference: 389560, 390460
 Slice: A
 Site Area (Ha): 0.04
 Search Buffer (m): 1000

Site Details

51a, Great Underbank, Stockport, SK1 1NE



Tel: 0844 844 9952
 Fax: 0844 844 9951
 Web: www.envirocheck.co.uk



© Crown Copyright. All Rights Reserved. License Number 100022432



GROUP

Sensitive Land Uses

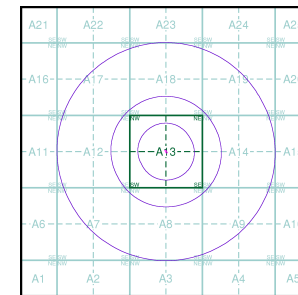
General

- Specified Site
- Specified Buffer(s)
- Bearing Reference Point
- Slice
- Map ID

Sensitive Land Uses

- Ancient Woodland
- Area of Adopted Green Belt
- Area of Unadopted Green Belt
- Area of Outstanding Natural Beauty
- Environmentally Sensitive Area
- Forest Park
- Local Nature Reserve
- Marine Nature Reserve
- National Nature Reserve
- National Park
- Nitrate Sensitive Area
- Nitrate Vulnerable Zone
- Ramsar Site
- Site of Special Scientific Interest
- Special Area of Conservation
- Special Protection Area
- World Heritage Sites

Site Sensitivity Context Map - Slice A



Order Details

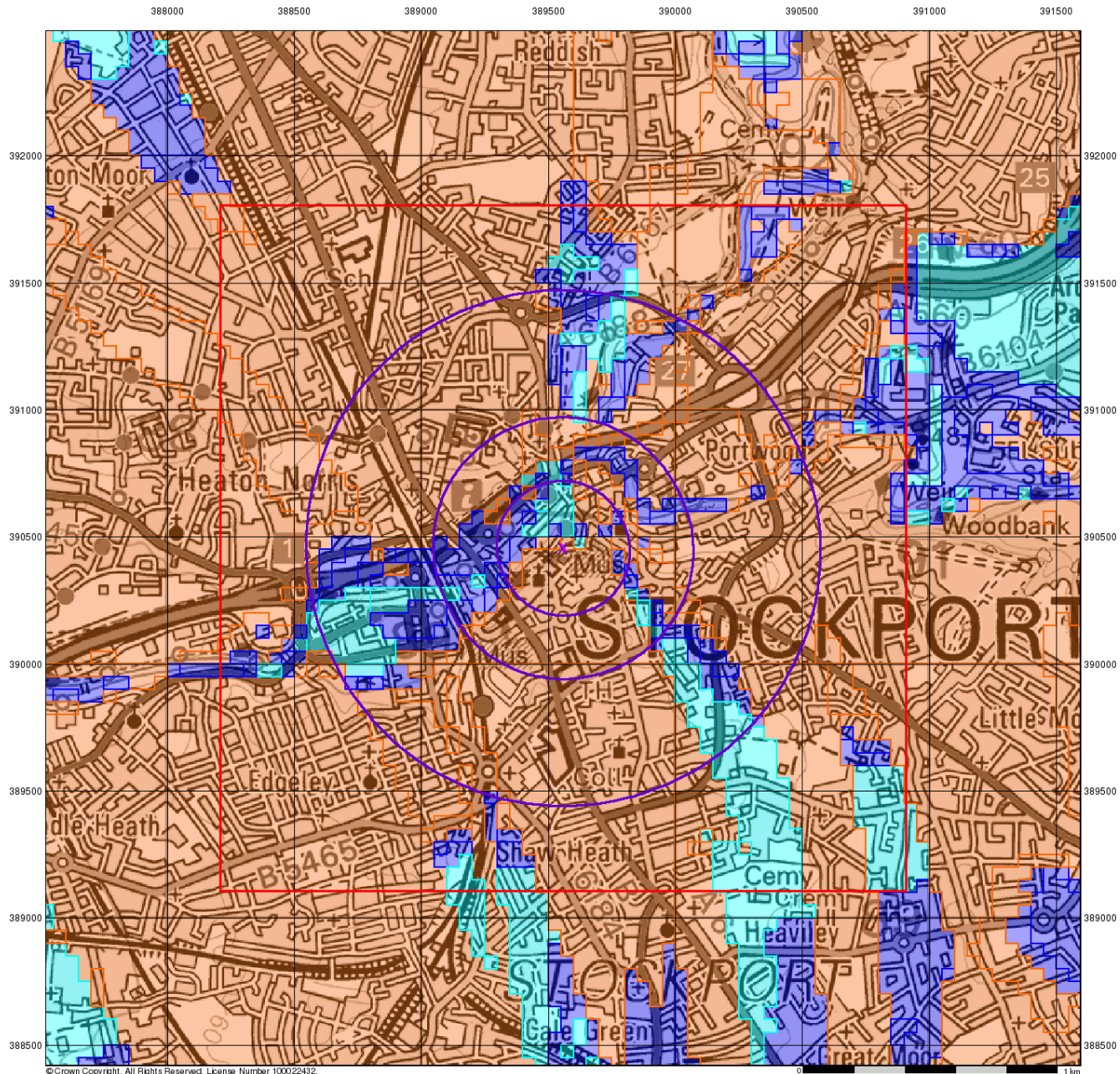
Order Number: 321316062_1_1
 Customer Ref: LKC 23 1319
 National Grid Reference: 389560, 390460
 Slice: A
 Site Area (Ha): 0.04
 Search Buffer (m): 1000

Site Details

51a, Great Underbank, Stockport, SK1 1NE



Tel: 0844 844 9952
 Fax: 0844 844 9951
 Web: www.envirocheck.co.uk



© Crown Copyright. All Rights Reserved. License Number 100022432

0 1 km



GROUP

BGS Flood GFS Data

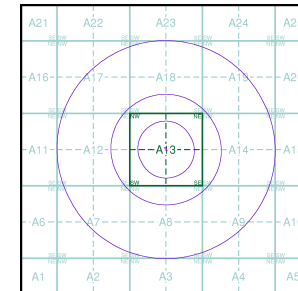
General

- Specified Site
- Specified Buffer(s)
- Bearing Reference Point
- Slice

Agency and Hydrological (Flood)

- Limited Potential for Groundwater Flooding to Occur
- Potential for Groundwater Flooding of Property Situated Below Ground Level
- Potential for Groundwater Flooding to Occur at Surface

Site Sensitivity Context Map - Slice A



Order Details

Order Number: 321316062_1_1
 Customer Ref: LKC 23 1319
 National Grid Reference: 389560, 390460
 Slice: A
 Site Area (Ha): 0.04
 Search Buffer (m): 1000

Site Details

51a, Great Underbank, Stockport, SK1 1NE



Tel: 0844 844 9952
 Fax: 0844 844 9951
 Web: www.envirocheck.co.uk

Envirocheck[®] Report:

Datasheet

Order Details:

Order Number:

321316062_1_1

Customer Reference:

LKC 23 1319

National Grid Reference:

389560, 390460

Slice:

A

Site Area (Ha):

0.04

Search Buffer (m):

1000

Site Details:

51a

Great Underbank

Stockport

SK1 1NE

Client Details:

L Consult

LK Consult Ltd

Unit 29 Eton Business Park

Eton Hill Road

Radcliffe

Greater Manchester

M26 2ZS

Report Section	Page Number
Summary	-
Agency & Hydrological	1
Waste	45
Hazardous Substances	52
Geological	53
Industrial Land Use	60
Sensitive Land Use	151
Data Currency	152
Data Suppliers	159
Useful Contacts	160

Introduction

The Environment Act 1995 has made site sensitivity a key issue, as the legislation pays as much attention to the pathways by which contamination could spread, and to the vulnerable targets of contamination, as it does the potential sources of contamination. For this reason, Landmark's Site Sensitivity maps and Datasheet(s) place great emphasis on statutory data provided by the Environment Agency/Natural Resources Wales and the Scottish Environment Protection Agency; it also incorporates data from Natural England (and the Scottish and Welsh equivalents) and Local Authorities; and highlights hydrogeological features required by environmental and geotechnical consultants. It does not include any information concerning past uses of land. The datasheet is produced by querying the Landmark database to a distance defined by the client from a site boundary provided by the client. In this datasheet the National Grid References (NGRs) are rounded to the nearest 10m in accordance with Landmark's agreements with a number of Data Suppliers.

Copyright Notice

© Landmark Information Group Limited 2023. The Copyright on the information and data and its format as contained in this Envirocheck® Report ("Report") is the property of Landmark Information Group Limited ("Landmark") and several other Data Providers, including (but not limited to) Ordnance Survey, British Geological Survey, the Environment Agency/Natural Resources Wales and Natural England, and must not be reproduced in whole or in part by photocopying or any other method. The Report is supplied under Landmark's Terms and Conditions accepted by the Customer. A copy of Landmark's Terms and Conditions can be found with the Index Map for this report. Additional copies of the Report may be obtained from Landmark, subject to Landmark's charges in force from time to time. The Copyright, design rights and any other intellectual rights shall remain the exclusive property of Landmark and /or other Data providers, whose Copyright material has been included in this Report. © Environment Agency & United Kingdom Research and Innovation 2023. © Natural Resources Wales & United Kingdom Research and Innovation 2023.

Natural England Copyright Notice

Site of Special Scientific Interest, National Nature Reserve, Ramsar, Special Protection Area, Special Conservation Area, Marine Nature Reserve data (derived from Ordnance Survey 1:10000 raster) is provided by, and used with the permission of, Natural England who retain the copyright and Intellectual Property Rights for the data.

Scottish Natural Heritage Copyright

Contains SNH information licensed under the Open Government Licence v3.0.

Ove Arup Copyright Notice

The Mining Instability data was obtained on licence from Ove Arup & Partners Limited (for further information, contact mining.review@arup.com). No reproduction or further use of such Data is to be made without the prior written consent of Ove Arup & Partners Limited. The supplied Mining Instability data is derived from publicly available records and other third party sources and neither Ove Arup & Partners nor Landmark warrant the accuracy or completeness of such information or data.

Stantec Copyright Notice

The cavity data presented has been extracted from the PBA (now Stantec UK Ltd) enhanced version of the original DEFRA national cavity databases. Stantec UK Ltd retain the copyright & intellectual property rights in the data. Whilst all reasonable efforts are made to check that the information contained in the cavity databases is accurate we do not warrant that the data is complete or error free. The information is based upon our own researches and those collated from a number of external sources and is continually being augmented and updated by Stantec UK Ltd. In no event shall Stantec UK Ltd or Landmark be liable for any loss or damage including, without limitation, indirect or consequential loss or damage arising from the use of this data.

Radon Potential dataset Copyright Notice

Information supplied from a joint dataset compiled by The British Geological Survey and Public Health England.

Natural Resources Wales Copyright Notice

Contains Natural Resources Wales information © Natural Resources Wales and Database Right. All rights Reserved. Contains Ordnance Survey Data. Ordnance Survey Licence number 100019741. Crown Copyright and Database Right. Contains Natural Resources Wales information © Natural Resources Wales and Database Right. All rights Reserved. Some features of this information are based on digital spatial data licensed from the Centre for Ecology & Hydrology © NERC (CEH). Defra, Met Office and DARD Rivers Agency © Crown copyright. © Cranfield University. © James Hutton Institute. Contains OS data © Crown copyright and database right 2023. Land & Property Services © Crown copyright and database right.

Report Version v53.0

Data Type	Page Number	On Site	0 to 250m	251 to 500m	501 to 1000m (*up to 2000m)
Agency & Hydrological					
BGS Groundwater Flooding Susceptibility	pg 1	Yes	Yes	Yes	n/a
Contaminated Land Register Entries and Notices					
Discharge Consents	pg 4		12	18	38
Prosecutions Relating to Controlled Waters			n/a	n/a	n/a
Enforcement and Prohibition Notices					
Integrated Pollution Controls					
Integrated Pollution Prevention And Control	pg 21				5
Local Authority Integrated Pollution Prevention And Control					
Local Authority Pollution Prevention and Controls	pg 22			1	11
Local Authority Pollution Prevention and Control Enforcements	pg 24				1
Nearest Surface Water Feature	pg 24		Yes		
Pollution Incidents to Controlled Waters	pg 24		5	11	22
Prosecutions Relating to Authorised Processes	pg 30				1
Registered Radioactive Substances	pg 30				1
River Quality	pg 30	1		2	
River Quality Biology Sampling Points					
River Quality Chemistry Sampling Points	pg 31			2	
Substantiated Pollution Incident Register	pg 32			1	
Water Abstractions	pg 33		2	2	8 (*20)
Water Industry Act Referrals					
Groundwater Vulnerability Map	pg 41	Yes	n/a	n/a	n/a
Groundwater Vulnerability - Soluble Rock Risk			n/a	n/a	n/a
Groundwater Vulnerability - Local Information			n/a	n/a	n/a
Bedrock Aquifer Designations	pg 41	Yes	n/a	n/a	n/a
Superficial Aquifer Designations	pg 41	Yes	n/a	n/a	n/a
Source Protection Zones	pg 41		3		
Extreme Flooding from Rivers or Sea without Defences	pg 41	Yes		n/a	n/a
Flooding from Rivers or Sea without Defences	pg 41		Yes	n/a	n/a
Areas Benefiting from Flood Defences				n/a	n/a
Flood Water Storage Areas				n/a	n/a
Flood Defences				n/a	n/a
OS Water Network Lines	pg 41	1	5	13	1

Data Type	Page Number	On Site	0 to 250m	251 to 500m	501 to 1000m (*up to 2000m)
Waste					
BGS Recorded Landfill Sites	pg 45				1
Historical Landfill Sites	pg 45			1	6
Integrated Pollution Control Registered Waste Sites					
Licensed Waste Management Facilities (Landfill Boundaries)					
Licensed Waste Management Facilities (Locations)	pg 46				8
Local Authority Landfill Coverage	pg 48	1	n/a	n/a	n/a
Local Authority Recorded Landfill Sites					
Potentially Infilled Land (Non-Water)	pg 48				2
Potentially Infilled Land (Water)	pg 48		1	14	15
Registered Landfill Sites					
Registered Waste Transfer Sites	pg 50			1	5
Registered Waste Treatment or Disposal Sites					
Hazardous Substances					
Control of Major Accident Hazards Sites (COMAH)	pg 52				2
Explosive Sites					
Notification of Installations Handling Hazardous Substances (NIHHS)	pg 52				1
Planning Hazardous Substance Consents	pg 52				2
Planning Hazardous Substance Enforcements					

Data Type	Page Number	On Site	0 to 250m	251 to 500m	501 to 1000m (*up to 2000m)
Geological					
BGS 1:625,000 Solid Geology	pg 53	Yes	n/a	n/a	n/a
BGS Estimated Soil Chemistry	pg 53	Yes	Yes	Yes	Yes
BGS Recorded Mineral Sites	pg 58				5
BGS Urban Soil Chemistry					
BGS Urban Soil Chemistry Averages					
CBSCB Compensation District			n/a	n/a	n/a
Coal Mining Affected Areas			n/a	n/a	n/a
Mining Instability			n/a	n/a	n/a
Man-Made Mining Cavities	pg 59				1
Natural Cavities					
Non Coal Mining Areas of Great Britain				n/a	n/a
Potential for Collapsible Ground Stability Hazards	pg 59	Yes		n/a	n/a
Potential for Compressible Ground Stability Hazards				n/a	n/a
Potential for Ground Dissolution Stability Hazards				n/a	n/a
Potential for Landslide Ground Stability Hazards	pg 59	Yes	Yes	n/a	n/a
Potential for Running Sand Ground Stability Hazards	pg 59	Yes		n/a	n/a
Potential for Shrinking or Swelling Clay Ground Stability Hazards	pg 59		Yes	n/a	n/a
Radon Potential - Radon Affected Areas			n/a	n/a	n/a
Radon Potential - Radon Protection Measures			n/a	n/a	n/a
Industrial Land Use					
Contemporary Trade Directory Entries	pg 60		48	83	488
Fuel Station Entries	pg 113			2	3
Points of Interest - Commercial Services	pg 113			26	138
Points of Interest - Education and Health	pg 127				2
Points of Interest - Manufacturing and Production	pg 127		2	26	163
Points of Interest - Public Infrastructure	pg 143			11	32
Points of Interest - Recreational and Environmental	pg 147			7	16
Gas Pipelines					
Underground Electrical Cables	pg 148			9	7

Data Type	Page Number	On Site	0 to 250m	251 to 500m	501 to 1000m (*up to 2000m)
Sensitive Land Use					
Ancient Woodland					
Areas of Adopted Green Belt	pg 151			1	
Areas of Unadopted Green Belt					
Areas of Outstanding Natural Beauty					
Environmentally Sensitive Areas					
Forest Parks					
Local Nature Reserves	pg 151				1
Marine Nature Reserves					
National Nature Reserves					
National Parks					
Nitrate Sensitive Areas					
Nitrate Vulnerable Zones					
Ramsar Sites					
Sites of Special Scientific Interest					
Special Areas of Conservation					
Special Protection Areas					
World Heritage Sites					

Map ID	Details	Quadrant Reference (Compass Direction)	Estimated Distance From Site	Contact	NGR
	BGS Groundwater Flooding Susceptibility Flooding Type: Limited Potential for Groundwater Flooding to Occur	A13SW (NE)	0	1	389558 390455
	BGS Groundwater Flooding Susceptibility Flooding Type: Limited Potential for Groundwater Flooding to Occur	A13SW (W)	0	1	389550 390455
	BGS Groundwater Flooding Susceptibility Flooding Type: Potential for Groundwater Flooding of Property Situated Below Ground Level	A13NW (N)	29	1	389550 390500
	BGS Groundwater Flooding Susceptibility Flooding Type: Potential for Groundwater Flooding to Occur at Surface	A13NW (N)	29	1	389558 390500
	BGS Groundwater Flooding Susceptibility Flooding Type: Potential for Groundwater Flooding to Occur at Surface	A13SE (E)	31	1	389600 390455
	BGS Groundwater Flooding Susceptibility Flooding Type: Potential for Groundwater Flooding of Property Situated Below Ground Level	A13NE (NE)	54	1	389600 390500
	BGS Groundwater Flooding Susceptibility Flooding Type: Potential for Groundwater Flooding to Occur at Surface	A13NW (NW)	58	1	389500 390500
	BGS Groundwater Flooding Susceptibility Flooding Type: Potential for Groundwater Flooding of Property Situated Below Ground Level	A13SW (W)	96	1	389450 390455
	BGS Groundwater Flooding Susceptibility Flooding Type: Potential for Groundwater Flooding of Property Situated Below Ground Level	A13NW (NW)	128	1	389450 390550
	BGS Groundwater Flooding Susceptibility Flooding Type: Potential for Groundwater Flooding of Property Situated Below Ground Level	A13NE (E)	141	1	389700 390500
	BGS Groundwater Flooding Susceptibility Flooding Type: Potential for Groundwater Flooding of Property Situated Below Ground Level	A13NW (W)	150	1	389400 390500
	BGS Groundwater Flooding Susceptibility Flooding Type: Limited Potential for Groundwater Flooding to Occur	A13SW (W)	160	1	389400 390400
	BGS Groundwater Flooding Susceptibility Flooding Type: Limited Potential for Groundwater Flooding to Occur	A13NE (NE)	165	1	389700 390550
	BGS Groundwater Flooding Susceptibility Flooding Type: Limited Potential for Groundwater Flooding to Occur	A13SE (E)	180	1	389750 390455
	BGS Groundwater Flooding Susceptibility Flooding Type: Potential for Groundwater Flooding of Property Situated Below Ground Level	A13SE (E)	180	1	389750 390450
	BGS Groundwater Flooding Susceptibility Flooding Type: Limited Potential for Groundwater Flooding to Occur	A13NE (N)	185	1	389600 390650
	BGS Groundwater Flooding Susceptibility Flooding Type: Potential for Groundwater Flooding of Property Situated Below Ground Level	A13NW (N)	187	1	389500 390650
	BGS Groundwater Flooding Susceptibility Flooding Type: Potential for Groundwater Flooding of Property Situated Below Ground Level	A13SW (W)	207	1	389350 390400
	BGS Groundwater Flooding Susceptibility Flooding Type: Limited Potential for Groundwater Flooding to Occur	A13NW (NW)	208	1	389450 390650
	BGS Groundwater Flooding Susceptibility Flooding Type: Potential for Groundwater Flooding of Property Situated Below Ground Level	A13NE (NE)	209	1	389750 390550
	BGS Groundwater Flooding Susceptibility Flooding Type: Limited Potential for Groundwater Flooding to Occur	A13NW (NW)	214	1	389350 390550
	BGS Groundwater Flooding Susceptibility Flooding Type: Potential for Groundwater Flooding of Property Situated Below Ground Level	A13SW (SW)	228	1	389350 390350

Map ID	Details	Quadrant Reference (Compass Direction)	Estimated Distance From Site	Contact	NGR
	BGS Groundwater Flooding Susceptibility Flooding Type: Potential for Groundwater Flooding of Property Situated Below Ground Level	A13NW (N)	229	1	389558 390700
	BGS Groundwater Flooding Susceptibility Flooding Type: Potential for Groundwater Flooding of Property Situated Below Ground Level	A13SE (E)	234	1	389800 390400
	BGS Groundwater Flooding Susceptibility Flooding Type: Potential for Groundwater Flooding of Property Situated Below Ground Level	A13SE (SE)	249	1	389800 390350
	BGS Groundwater Flooding Susceptibility Flooding Type: Potential for Groundwater Flooding to Occur at Surface	A13NW (NW)	252	1	389450 390700
	BGS Groundwater Flooding Susceptibility Flooding Type: Limited Potential for Groundwater Flooding to Occur	A13SW (SW)	252	1	389350 390300
	BGS Groundwater Flooding Susceptibility Flooding Type: Limited Potential for Groundwater Flooding to Occur	A13NE (E)	253	1	389800 390550
	BGS Groundwater Flooding Susceptibility Flooding Type: Limited Potential for Groundwater Flooding to Occur	A13NW (NW)	270	1	389350 390650
	BGS Groundwater Flooding Susceptibility Flooding Type: Potential for Groundwater Flooding to Occur at Surface	A13SE (SE)	272	1	389800 390300
	BGS Groundwater Flooding Susceptibility Flooding Type: Limited Potential for Groundwater Flooding to Occur	A13NE (NE)	277	1	389800 390600
	BGS Groundwater Flooding Susceptibility Flooding Type: Potential for Groundwater Flooding of Property Situated Below Ground Level	A13NW (N)	279	1	389558 390750
	BGS Groundwater Flooding Susceptibility Flooding Type: Limited Potential for Groundwater Flooding to Occur	A13SE (E)	280	1	389850 390450
	BGS Groundwater Flooding Susceptibility Flooding Type: Potential for Groundwater Flooding of Property Situated Below Ground Level	A13SE (E)	280	1	389850 390455
	BGS Groundwater Flooding Susceptibility Flooding Type: Limited Potential for Groundwater Flooding to Occur	A13NE (E)	286	1	389850 390500
	BGS Groundwater Flooding Susceptibility Flooding Type: Potential for Groundwater Flooding of Property Situated Below Ground Level	A13SW (SW)	295	1	389300 390300
	BGS Groundwater Flooding Susceptibility Flooding Type: Limited Potential for Groundwater Flooding to Occur	A13NW (N)	298	1	389450 390750
	BGS Groundwater Flooding Susceptibility Flooding Type: Potential for Groundwater Flooding of Property Situated Below Ground Level	A13NE (E)	299	1	389850 390550
	BGS Groundwater Flooding Susceptibility Flooding Type: Limited Potential for Groundwater Flooding to Occur	A13NE (NE)	301	1	389750 390700
	BGS Groundwater Flooding Susceptibility Flooding Type: Potential for Groundwater Flooding of Property Situated Below Ground Level	A13NE (NE)	304	1	389800 390650
	BGS Groundwater Flooding Susceptibility Flooding Type: Limited Potential for Groundwater Flooding to Occur	A13NE (NE)	315	1	389700 390750
	BGS Groundwater Flooding Susceptibility Flooding Type: Potential for Groundwater Flooding of Property Situated Below Ground Level	A13SE (SE)	315	1	389850 390300
	BGS Groundwater Flooding Susceptibility Flooding Type: Potential for Groundwater Flooding to Occur at Surface	A13SW (W)	318	1	389250 390350
	BGS Groundwater Flooding Susceptibility Flooding Type: Limited Potential for Groundwater Flooding to Occur	A18SW (N)	329	1	389558 390800

Map ID	Details	Quadrant Reference (Compass Direction)	Estimated Distance From Site	Contact	NGR
	BGS Groundwater Flooding Susceptibility Flooding Type: Limited Potential for Groundwater Flooding to Occur	A14SW (E)	330	1	389900 390450
	BGS Groundwater Flooding Susceptibility Flooding Type: Potential for Groundwater Flooding of Property Situated Below Ground Level	A18SE (N)	332	1	389600 390800
	BGS Groundwater Flooding Susceptibility Flooding Type: Potential for Groundwater Flooding of Property Situated Below Ground Level	A13SW (SW)	339	1	389250 390300
	BGS Groundwater Flooding Susceptibility Flooding Type: Potential for Groundwater Flooding to Occur at Surface	A13SE (SE)	341	1	389850 390250
	BGS Groundwater Flooding Susceptibility Flooding Type: Limited Potential for Groundwater Flooding to Occur	A13NE (NE)	346	1	389850 390650
	BGS Groundwater Flooding Susceptibility Flooding Type: Potential for Groundwater Flooding of Property Situated Below Ground Level	A14NW (E)	347	1	389900 390550
	BGS Groundwater Flooding Susceptibility Flooding Type: Limited Potential for Groundwater Flooding to Occur	A18SE (N)	382	1	389600 390850
	BGS Groundwater Flooding Susceptibility Flooding Type: Potential for Groundwater Flooding of Property Situated Below Ground Level	A14SW (SE)	383	1	389900 390250
	BGS Groundwater Flooding Susceptibility Flooding Type: Limited Potential for Groundwater Flooding to Occur	A18SE (N)	391	1	389650 390850
	BGS Groundwater Flooding Susceptibility Flooding Type: Limited Potential for Groundwater Flooding to Occur	A13SW (SW)	392	1	389250 390200
	BGS Groundwater Flooding Susceptibility Flooding Type: Limited Potential for Groundwater Flooding to Occur	A12SE (W)	396	1	389150 390455
	BGS Groundwater Flooding Susceptibility Flooding Type: Potential for Groundwater Flooding of Property Situated Below Ground Level	A12SE (SW)	407	1	389200 390250
	BGS Groundwater Flooding Susceptibility Flooding Type: Potential for Groundwater Flooding of Property Situated Below Ground Level	A14NW (E)	411	1	389950 390600
	BGS Groundwater Flooding Susceptibility Flooding Type: Potential for Groundwater Flooding of Property Situated Below Ground Level	A14SW (SE)	411	1	389900 390200
	BGS Groundwater Flooding Susceptibility Flooding Type: Limited Potential for Groundwater Flooding to Occur	A18SE (NE)	426	1	389750 390850
	BGS Groundwater Flooding Susceptibility Flooding Type: Potential for Groundwater Flooding to Occur at Surface	A12SE (W)	429	1	389150 390300
	BGS Groundwater Flooding Susceptibility Flooding Type: Limited Potential for Groundwater Flooding to Occur	A14SW (E)	430	1	390000 390455
	BGS Groundwater Flooding Susceptibility Flooding Type: Limited Potential for Groundwater Flooding to Occur	A8NW (S)	441	1	389558 390000
	BGS Groundwater Flooding Susceptibility Flooding Type: Potential for Groundwater Flooding to Occur at Surface	A14SW (SE)	442	1	389900 390150
	BGS Groundwater Flooding Susceptibility Flooding Type: Limited Potential for Groundwater Flooding to Occur	A14SW (SE)	452	1	389950 390200
	BGS Groundwater Flooding Susceptibility Flooding Type: Limited Potential for Groundwater Flooding to Occur	A14SW (E)	454	1	390000 390300
	BGS Groundwater Flooding Susceptibility Flooding Type: Potential for Groundwater Flooding of Property Situated Below Ground Level	A14NW (E)	457	1	390000 390600

Map ID	Details	Quadrant Reference (Compass Direction)	Estimated Distance From Site	Contact	NGR
	BGS Groundwater Flooding Susceptibility Flooding Type: Limited Potential for Groundwater Flooding to Occur	A12SE (SW)	462	1	389200 390150
	BGS Groundwater Flooding Susceptibility Flooding Type: Limited Potential for Groundwater Flooding to Occur	A14NW (NE)	477	1	390000 390650
	BGS Groundwater Flooding Susceptibility Flooding Type: Potential for Groundwater Flooding of Property Situated Below Ground Level	A9NW (SE)	477	1	389900 390100
	BGS Groundwater Flooding Susceptibility Flooding Type: Potential for Groundwater Flooding to Occur at Surface	A18SE (N)	481	1	389600 390950
	BGS Groundwater Flooding Susceptibility Flooding Type: Potential for Groundwater Flooding of Property Situated Below Ground Level	A14SW (SE)	481	1	389950 390150
	BGS Groundwater Flooding Susceptibility Flooding Type: Limited Potential for Groundwater Flooding to Occur	A14SW (SE)	495	1	390000 390200
	BGS Groundwater Flooding Susceptibility Flooding Type: Potential for Groundwater Flooding of Property Situated Below Ground Level	A12SE (SW)	496	1	389100 390250
1	Discharge Consents Operator: United Utilities Water Limited Property Type: STORM TANK/CSO ON SEWERAGE NETWORK (WATER COMPANY) Location: Great Underbank Cso 43200 Stk0039 Junc Chestergate Greatunder Bank, .. Stockport, Greater Manchester, Sk1 1ne Authority: Environment Agency, North West Region Catchment Area: Not Supplied Reference: 016940449 Permit Version: 5 Effective Date: 2nd August 2018 Issued Date: 2nd August 2018 Revocation Date: Not Supplied Discharge Type: Public Sewage: Storm Sewage Overflow Discharge: Freshwater Stream/River Environment: Receiving Water: Clvrt Section Of River Mersey Status: Varied under EPR 2010 Positional Accuracy: Located by supplier to within 10m	A13NW (W)	66	2	389480 390470
1	Discharge Consents Operator: United Utilities Water Limited Property Type: STORM TANK/CSO ON SEWERAGE NETWORK (WATER COMPANY) Location: Great Underbank Cso 43200 Stk0039 Junc Chestergate Greatunder Bank, .. Stockport, Greater Manchester, Sk1 1ne Authority: Environment Agency, North West Region Catchment Area: Not Supplied Reference: 016940449 Permit Version: 5 Effective Date: 2nd August 2018 Issued Date: 2nd August 2018 Revocation Date: Not Supplied Discharge Type: Public Sewage: Storm Sewage Overflow Discharge: Freshwater Stream/River Environment: Receiving Water: Clvrt Section Of River Mersey Status: Varied under EPR 2010 Positional Accuracy: Located by supplier to within 10m	A13NW (W)	77	2	389470 390460
1	Discharge Consents Operator: United Utilities Water Limited Property Type: STORM TANK/CSO ON SEWERAGE NETWORK (WATER COMPANY) Location: Great Underbank Cso 43200 Stk0039 Junc Chestergate Greatunder Bank, .. Stockport, Greater Manchester, Sk1 1ne Authority: Environment Agency, North West Region Catchment Area: Not Supplied Reference: 016940449 Permit Version: 3 Effective Date: 1st April 2010 Issued Date: 1st April 2010 Revocation Date: 31st May 2011 Discharge Type: Public Sewage: Storm Sewage Overflow Discharge: Freshwater Stream/River Environment: Receiving Water: River Mersey Status: Modified (Water Resources Act 1991, Schedule 10 as amended by Environment Act 1995) Positional Accuracy: Located by supplier to within 10m	A13NW (W)	77	2	389470 390460

Map ID	Details	Quadrant Reference (Compass Direction)	Estimated Distance From Site	Contact	NGR
1	<p>Discharge Consents</p> <p>Operator: United Utilities Water Limited Property Type: STORM TANK/CSO ON SEWERAGE NETWORK (WATER COMPANY) Location: Great Underbank Cso 43200 Stk0039 Junc Chestergate Greatunder Bank, .. Stockport, Greater Manchester, Sk1 1ne Authority: Environment Agency, North West Region Catchment Area: Not Supplied Reference: 016940449 Permit Version: 4 Effective Date: 1st June 2011 Issued Date: 1st April 2010 Revocation Date: 1st August 2018 Discharge Type: Public Sewage: Storm Sewage Overflow Discharge: Freshwater Stream/River Environment: Receiving Water: River Mersey Status: Modified (Water Resources Act 1991, Schedule 10 as amended by Environment Act 1995) Positional Accuracy: Located by supplier to within 10m</p>	A13NW (W)	77	2	389470 390460
1	<p>Discharge Consents</p> <p>Operator: United Utilities Water Limited Property Type: STORM TANK/CSO ON SEWERAGE NETWORK (WATER COMPANY) Location: Great Underbank Cso 43200 Stk0039 Junc Chestergate Greatunder Bank, .. Stockport, Greater Manchester, Sk1 1ne Authority: Environment Agency, North West Region Catchment Area: Not Supplied Reference: 016940449 Permit Version: 2 Effective Date: 31st March 2009 Issued Date: 21st June 2006 Revocation Date: 31st March 2010 Discharge Type: Public Sewage: Storm Sewage Overflow Discharge: Freshwater Stream/River Environment: Receiving Water: River Mersey Status: Modified (Water Resources Act 1991, Schedule 10 as amended by Environment Act 1995) Positional Accuracy: Located by supplier to within 10m</p>	A13NW (W)	77	2	389470 390460
2	<p>Discharge Consents</p> <p>Operator: United Utilities Water Limited Property Type: STORM TANK/CSO ON SEWERAGE NETWORK (WATER COMPANY) Location: Princes Street Cso Princes Street, .. Stockport, Greater Manchester Authority: Environment Agency, North West Region Catchment Area: Not Supplied Reference: 016982672 Permit Version: 2 Effective Date: 13th March 2017 Issued Date: 24th March 2017 Revocation Date: Not Supplied Discharge Type: Public Sewage: Storm Sewage Overflow Discharge: Freshwater Stream/River Environment: Receiving Water: River Mersey Status: Varied under EPR 2010 Positional Accuracy: Located by supplier to within 10m</p>	A13NW (NW)	116	2	389480 390560
2	<p>Discharge Consents</p> <p>Operator: United Utilities Water Limited Property Type: STORM TANK/CSO ON SEWERAGE NETWORK (WATER COMPANY) Location: Princes Street Cso Princes Street, .. Stockport, Greater Manchester Authority: Environment Agency, North West Region Catchment Area: Not Given Reference: 016982672 Permit Version: 1 Effective Date: 30th September 1994 Issued Date: Not Supplied Revocation Date: 13th March 2017 Discharge Type: Public Sewage: Storm Sewage Overflow Discharge: Freshwater Stream/River Environment: Receiving Water: River Mersey Status: Post National Rivers Authority Legislation where issue date > 31/08/1989 Positional Accuracy: Located by supplier to within 100m</p>	A13NW (NW)	137	2	389480 390585

Map ID	Details	Quadrant Reference (Compass Direction)	Estimated Distance From Site	Contact	NGR
2	<p>Discharge Consents</p> <p>Operator: United Utilities Water Limited Property Type: STORM TANK/CSO ON SEWERAGE NETWORK (WATER COMPANY) Location: Princes Street Cso Princes Street, ., Stockport, Greater Manchester Authority: Environment Agency, North West Region Catchment Area: Not Given Reference: 01STK0108 Permit Version: 1 Effective Date: 1st January 1995 Issued Date: Not Supplied Revocation Date: 1st January 1995 Discharge Type: Public Sewage: Storm Sewage Overflow Discharge: Freshwater Stream/River Environment: Receiving Water: River Mersey Status: Consent revoked or revised: New Consent issued (Section 37(1)) Positional Accuracy: Located by supplier to within 100m</p>	A13NW (NW)	141	2	389480 390590
3	<p>Discharge Consents</p> <p>Operator: United Utilities Water Limited Property Type: STORM TANK/CSO ON SEWERAGE NETWORK (WATER COMPANY) Location: Stockport Sso, Chestergate & Great Underbank, Stockport, Greater Manchester Authority: Environment Agency, North West Region Catchment Area: Not Given Reference: 016940449 Permit Version: 1 Effective Date: 26th October 1983 Issued Date: 26th October 1983 Revocation Date: 30th March 2009 Discharge Type: Public Sewage: Storm Sewage Overflow Discharge: Freshwater Stream/River Environment: Receiving Water: River Alt/Mersey Status: Pre National Rivers Authority Legislation where issue date < 01/09/1989 Positional Accuracy: Located by supplier to within 100m</p>	A13NW (W)	126	2	389420 390470
4	<p>Discharge Consents</p> <p>Operator: George Langden Estates Ltd Property Type: DOMESTIC PROPERTY (MULTIPLE) (INCL FARM HOUSES) Location: George Langden Estates Swo Rear Of Shop Units, 7-18 Warren Street, Stockport, Greater Manchester Authority: Environment Agency, North West Region Catchment Area: Not Given Reference: 016990633 Permit Version: 1 Effective Date: 1st July 1985 Issued Date: Not Supplied Revocation Date: 1st July 1991 Discharge Type: Discharge Of Other Matter-Surface Water Discharge: Freshwater Stream/River Environment: Receiving Water: River Mersey Status: Authorisation revoked Positional Accuracy: Located by supplier to within 100m</p>	A13NE (N)	185	2	389600 390650
4	<p>Discharge Consents</p> <p>Operator: Whitecroft Developments Ltd Property Type: DOMESTIC PROPERTY (MULTIPLE) (INCL FARM HOUSES) Location: Whitecroft Res Development Swo, Bridge Street, Stockport, Greater Manchester Authority: Environment Agency, North West Region Catchment Area: Not Given Reference: 016991327 Permit Version: 1 Effective Date: 1st July 1991 Issued Date: Not Supplied Revocation Date: 1st July 1991 Discharge Type: Discharge Of Other Matter-Surface Water Discharge: Freshwater Stream/River Environment: Receiving Water: River Mersey Status: Authorisation revoked Positional Accuracy: Located by supplier to within 100m</p>	A13NE (N)	190	2	389570 390660

Map ID	Details	Quadrant Reference (Compass Direction)	Estimated Distance From Site	Contact	NGR
4	<p>Discharge Consents</p> <p>Operator: J Sainsbury Plc Property Type: WWTW (NOT WATER CO) (NOT STP AT A PRIVATE PREMISES) Location: J.Sainsbury Plc Swo, Warren Street, Stockport, Greater Manchester Authority: Environment Agency, North West Region Catchment Area: Not Given Reference: 016990590 Permit Version: 1 Effective Date: 15th March 1985 Issued Date: Not Supplied Revocation Date: 30th November 1994 Discharge Type: Discharge Of Other Matter-Surface Water Discharge: Freshwater Stream/River Environment: Receiving Water: River Mersey Status: Authorisation revoked Positional Accuracy: Located by supplier to within 100m</p>	A13NE (N)	234	2	389600 390700
5	<p>Discharge Consents</p> <p>Operator: United Utilities Water Limited Property Type: STORM TANK/CSO ON SEWERAGE NETWORK (WATER COMPANY) Location: Wellington Rd Sth/Norbury, Stockport, Greater Manchester Authority: Environment Agency, North West Region Catchment Area: Not Given Reference: 016982670 Permit Version: 1 Effective Date: 30th September 1994 Issued Date: Not Supplied Revocation Date: 9th May 2014 Discharge Type: Public Sewage: Storm Sewage Overflow Discharge: Freshwater Stream/River Environment: Receiving Water: River Mersey Status: Surrendered under EPR 2010 Positional Accuracy: Located by supplier to within 100m</p>	A13SW (SW)	281	2	389305 390320
5	<p>Discharge Consents</p> <p>Operator: United Utilities Water Limited Property Type: STORM TANK/CSO ON SEWERAGE NETWORK (WATER COMPANY) Location: Wellington Rd Sth/Norbury, Stockport, Greater Manchester Authority: Environment Agency, North West Region Catchment Area: Not Given Reference: 016982671 Permit Version: 1 Effective Date: 30th September 1994 Issued Date: 30th September 1994 Revocation Date: 30th March 2009 Discharge Type: Public Sewage: Storm Sewage Overflow Discharge: Freshwater Stream/River Environment: Receiving Water: River Mersey Status: Post National Rivers Authority Legislation where issue date > 31/08/1989 Positional Accuracy: Located by supplier to within 100m</p>	A13SW (SW)	283	2	389305 390315
5	<p>Discharge Consents</p> <p>Operator: United Utilities Water Limited Property Type: STORM TANK/CSO ON SEWERAGE NETWORK (WATER COMPANY) Location: Wellington Road South Cso Stockport, .. , Greater Manchester, Sk1 1nu Authority: Environment Agency, North West Region Catchment Area: Not Supplied Reference: 016982671 Permit Version: 7 Effective Date: 24th May 2017 Issued Date: 9th June 2017 Revocation Date: Not Supplied Discharge Type: Public Sewage: Storm Sewage Overflow Discharge: Freshwater Stream/River Environment: Receiving Water: River Mersey Status: Varied under EPR 2010 Positional Accuracy: Located by supplier to within 10m</p>	A13SW (SW)	286	2	389300 390320

Map ID	Details	Quadrant Reference (Compass Direction)	Estimated Distance From Site	Contact	NGR
5	<p>Discharge Consents</p> <p>Operator: United Utilities Water Limited Property Type: STORM TANK/CSO ON SEWERAGE NETWORK (WATER COMPANY) Location: Wellington Road South Cso Stockport, .., Greater Manchester, Sk1 1nu Authority: Environment Agency, North West Region Catchment Area: Not Supplied Reference: 016982671 Permit Version: 6 Effective Date: 15th October 2015 Issued Date: 15th October 2015 Revocation Date: 23rd May 2017 Discharge Type: Public Sewage: Storm Sewage Overflow Discharge: Freshwater Stream/River Environment: Receiving Water: River Mersey Status: Varied under EPR 2010 Positional Accuracy: Located by supplier to within 10m</p>	A13SW (SW)	286	2	389300 390320
5	<p>Discharge Consents</p> <p>Operator: United Utilities Water Limited Property Type: STORM TANK/CSO ON SEWERAGE NETWORK (WATER COMPANY) Location: Wellington Road South Cso Stockport, .., Greater Manchester, Sk1 1nu Authority: Environment Agency, North West Region Catchment Area: Not Supplied Reference: 016982671 Permit Version: 5 Effective Date: 25th May 2011 Issued Date: 25th May 2011 Revocation Date: 14th October 2015 Discharge Type: Public Sewage: Storm Sewage Overflow Discharge: Freshwater Stream/River Environment: Receiving Water: River Mersey Status: Varied under EPR 2010 Positional Accuracy: Located by supplier to within 10m</p>	A13SW (SW)	286	2	389300 390320
5	<p>Discharge Consents</p> <p>Operator: United Utilities Water Limited Property Type: STORM TANK/CSO ON SEWERAGE NETWORK (WATER COMPANY) Location: Wellington Road South Cso Stockport, .., Greater Manchester, Sk1 1nu Authority: Environment Agency, North West Region Catchment Area: Not Supplied Reference: 016982671 Permit Version: 3 Effective Date: 1st April 2010 Issued Date: 1st April 2010 Revocation Date: 31st January 2011 Discharge Type: Public Sewage: Storm Sewage Overflow Discharge: Freshwater Stream/River Environment: Receiving Water: River Mersey Status: Modified (Water Resources Act 1991, Schedule 10 as amended by Environment Act 1995) Positional Accuracy: Located by supplier to within 10m</p>	A13SW (SW)	286	2	389300 390320
5	<p>Discharge Consents</p> <p>Operator: United Utilities Water Limited Property Type: STORM TANK/CSO ON SEWERAGE NETWORK (WATER COMPANY) Location: Wellington Road South Cso Stockport, .., Greater Manchester, Sk1 1nu Authority: Environment Agency, North West Region Catchment Area: Not Supplied Reference: 016982671 Permit Version: 4 Effective Date: 1st February 2011 Issued Date: 1st April 2010 Revocation Date: 24th May 2011 Discharge Type: Public Sewage: Storm Sewage Overflow Discharge: Freshwater Stream/River Environment: Receiving Water: River Mersey Status: Modified (Water Resources Act 1991, Schedule 10 as amended by Environment Act 1995) Positional Accuracy: Located by supplier to within 10m</p>	A13SW (SW)	286	2	389300 390320

Map ID	Details	Quadrant Reference (Compass Direction)	Estimated Distance From Site	Contact	NGR
5	<p>Discharge Consents</p> <p>Operator: United Utilities Water Limited Property Type: STORM TANK/CSO ON SEWERAGE NETWORK (WATER COMPANY) Location: Wellington Road South Cso Stockport, .., Greater Manchester, Sk1 1nu Authority: Environment Agency, North West Region Catchment Area: Not Supplied Reference: 016982671 Permit Version: 2 Effective Date: 31st March 2009 Issued Date: 21st June 2006 Revocation Date: 31st March 2010 Discharge Type: Public Sewage: Storm Sewage Overflow Discharge: Freshwater Stream/River Environment: Receiving Water: River Mersey Status: Modified (Water Resources Act 1991, Schedule 10 as amended by Environment Act 1995) Positional Accuracy: Located by supplier to within 10m</p>	A13SW (SW)	286	2	389300 390320
5	<p>Discharge Consents</p> <p>Operator: United Utilities Water Limited Property Type: STORM TANK/CSO ON SEWERAGE NETWORK (WATER COMPANY) Location: Wellington Rd Sth/Norbury, Stockport, Greater Manchester Authority: Environment Agency, North West Region Catchment Area: Not Given Reference: 01STK0106 Permit Version: 1 Effective Date: 1st January 1995 Issued Date: Not Supplied Revocation Date: 1st January 1995 Discharge Type: Public Sewage: Storm Sewage Overflow Discharge: Freshwater Stream/River Environment: Receiving Water: River Mersey Status: Consent revoked or revised: New Consent issued (Section 37(1)) Positional Accuracy: Located by supplier to within 100m</p>	A13SW (SW)	286	2	389300 390320
5	<p>Discharge Consents</p> <p>Operator: United Utilities Water Limited Property Type: STORM TANK/CSO ON SEWERAGE NETWORK (WATER COMPANY) Location: Wellington Rd Sth/Norbury, Stockport, Greater Manchester Authority: Environment Agency, North West Region Catchment Area: Not Given Reference: 01STK0105 Permit Version: 1 Effective Date: 1st January 1995 Issued Date: Not Supplied Revocation Date: 1st January 1995 Discharge Type: Public Sewage: Storm Sewage Overflow Discharge: Freshwater Stream/River Environment: Receiving Water: River Mersey Status: Consent revoked or revised: New Consent issued (Section 37(1)) Positional Accuracy: Located by supplier to within 100m</p>	A13SW (SW)	288	2	389300 390315
5	<p>Discharge Consents</p> <p>Operator: United Utilities Water Limited Property Type: STORM TANK/CSO ON SEWERAGE NETWORK (WATER COMPANY) Location: Chestergate Cso 431a3 Chestergate/New Street, .., Stockport, Greater Manchester, Sk1 1nu Authority: Environment Agency, North West Region Catchment Area: Not Supplied Reference: 01stk0110 Permit Version: 3 Effective Date: 5th March 2018 Issued Date: 5th March 2018 Revocation Date: Not Supplied Discharge Type: Public Sewage: Storm Sewage Overflow Discharge: Freshwater Stream/River Environment: Receiving Water: River Mersey Status: Varied under EPR 2010 Positional Accuracy: Located by supplier to within 10m</p>	A13SW (SW)	330	2	389260 390300

Map ID	Details	Quadrant Reference (Compass Direction)	Estimated Distance From Site	Contact	NGR
5	<p>Discharge Consents</p> <p>Operator: United Utilities Water Limited Property Type: STORM TANK/CSO ON SEWERAGE NETWORK (WATER COMPANY) Location: Chestergate Cso 431a3 Chestergate/New Street, ., Stockport, Greater Manchester, Sk1 1nu Authority: Environment Agency, North West Region Catchment Area: Not Given Reference: 01STK0110 Permit Version: 2 Effective Date: 1st January 1995 Issued Date: Not Supplied Revocation Date: 4th March 2018 Discharge Type: Public Sewage: Storm Sewage Overflow Discharge: Freshwater Stream/River Environment: Receiving Water: River Mersey Status: Post National Rivers Authority Legislation where issue date > 31/08/1989 Positional Accuracy: Located by supplier to within 100m</p>	A13SW (SW)	330	2	389260 390300
5	<p>Discharge Consents</p> <p>Operator: United Utilities Water Limited Property Type: STORM TANK/CSO ON SEWERAGE NETWORK (WATER COMPANY) Location: Chestergate Cso 431a3 Chestergate/New Street, ., Stockport, Greater Manchester, Sk1 1nu Authority: Environment Agency, North West Region Catchment Area: Not Supplied Reference: 01stk0110 Permit Version: 1 Effective Date: 1st April 1991 Issued Date: Not Supplied Revocation Date: 31st December 1994 Discharge Type: Public Sewage: Storm Sewage Overflow Discharge: Not Supplied Environment: Receiving Water: Not Supplied Status: Authorisation revoked Positional Accuracy: Located by supplier to within 10m</p>	A13SW (SW)	330	2	389260 390300
6	<p>Discharge Consents</p> <p>Operator: United Utilities Water Limited Property Type: STORM TANK/CSO ON SEWERAGE NETWORK (WATER COMPANY) Location: Avenue St Brewery St Cso Portwood, ., Stockport, Greater Manchester, Sk1 2bz Authority: Environment Agency, North West Region Catchment Area: Not Supplied Reference: 016982673 Permit Version: 2 Effective Date: 1st April 2018 Issued Date: 21st March 2018 Revocation Date: Not Supplied Discharge Type: Public Sewage: Storm Sewage Overflow Discharge: Freshwater Stream/River Environment: Receiving Water: River Goyt Status: Varied under EPR 2010 Positional Accuracy: Located by supplier to within 10m</p>	A18SE (NE)	409	2	389750 390830
7	<p>Discharge Consents</p> <p>Operator: United Utilities Water Limited Property Type: STORM TANK/CSO ON SEWERAGE NETWORK (WATER COMPANY) Location: Grimebottom Portwood, Recreation Ground, Stockport, Greater Manchester Authority: Environment Agency, North West Region Catchment Area: Not Given Reference: 016982757 Permit Version: 1 Effective Date: 30th September 1994 Issued Date: Not Supplied Revocation Date: 15th June 2016 Discharge Type: Public Sewage: Storm Sewage Overflow Discharge: Freshwater Stream/River Environment: Receiving Water: River Tame Status: Surrendered under EPR 2010 Positional Accuracy: Located by supplier to within 100m</p>	A18SE (N)	471	2	389680 390925

Map ID	Details	Quadrant Reference (Compass Direction)	Estimated Distance From Site	Contact	NGR
7	<p>Discharge Consents</p> <p>Operator: United Utilities Water Limited Property Type: STORM TANK/CSO ON SEWERAGE NETWORK (WATER COMPANY) Location: Grimebottom Portwood, Recreation Ground, Stockport, Greater Manchester Authority: Environment Agency, North West Region Catchment Area: Not Given Reference: 01STK0082 Permit Version: 1 Effective Date: 1st January 1995 Issued Date: Not Supplied Revocation Date: 1st January 1995 Discharge Type: Public Sewage: Storm Sewage Overflow Discharge: Freshwater Stream/River Environment: Receiving Water: River Tame Status: Consent revoked or revised: New Consent issued (Section 37(1)) Positional Accuracy: Located by supplier to within 100m</p>	A18SE (N)	476	2	389680 390930
8	<p>Discharge Consents</p> <p>Operator: United Utilities Water Limited Property Type: STORM TANK/CSO ON SEWERAGE NETWORK (WATER COMPANY) Location: Avenue St Brewery St Cso Portwood, ., Stockport, Greater Manchester, Sk1 2bz Authority: Environment Agency, North West Region Catchment Area: Not Given Reference: 016982673 Permit Version: 1 Effective Date: 28th November 1994 Issued Date: Not Supplied Revocation Date: 31st March 2018 Discharge Type: Public Sewage: Storm Sewage Overflow Discharge: Freshwater Stream/River Environment: Receiving Water: River Goyt Status: Post National Rivers Authority Legislation where issue date > 31/08/1989 Positional Accuracy: Located by supplier to within 100m</p>	A18SE (NE)	492	2	389850 390865
8	<p>Discharge Consents</p> <p>Operator: United Utilities Water Limited Property Type: STORM TANK/CSO ON SEWERAGE NETWORK (WATER COMPANY) Location: Avenue St Brewery St Cso Portwood, ., Stockport, Greater Manchester, Sk1 2bz Authority: Environment Agency, North West Region Catchment Area: Not Given Reference: 01STK0109 Permit Version: 1 Effective Date: 1st January 1995 Issued Date: Not Supplied Revocation Date: 1st January 1995 Discharge Type: Public Sewage: Storm Sewage Overflow Discharge: Freshwater Stream/River Environment: Receiving Water: River Goyt Status: Consent revoked or revised: New Consent issued (Section 37(1)) Positional Accuracy: Located by supplier to within 100m</p>	A18SE (NE)	496	2	389850 390870
9	<p>Discharge Consents</p> <p>Operator: Peel Investments (Uk) Ltd Property Type: SPORT, AMUSEMENT+RECREATION/GOLF CLUB/GYM/THEME PK/SPA Location: Peel Centre Swo Non-Food Retailing Park, Great Portwood Street, Stockport, Greater Manchester Authority: Environment Agency, North West Region Catchment Area: Not Given Reference: 016991182 Permit Version: 1 Effective Date: 8th September 1987 Issued Date: Not Supplied Revocation Date: 1st July 1991 Discharge Type: Discharge Of Other Matter-Surface Water Discharge: Freshwater Stream/River Environment: Receiving Water: River Goyt Status: Authorisation revoked Positional Accuracy: Located by supplier to within 100m</p>	A14NW (E)	552	2	390100 390600

Map ID	Details	Quadrant Reference (Compass Direction)	Estimated Distance From Site	Contact	NGR
10	<p>Discharge Consents</p> <p>Operator: United Utilities Water Limited Property Type: STORM TANK/CSO ON SEWERAGE NETWORK (WATER COMPANY) Location: Chestergate/King Street West Cso Site Id 431j7, .. Chestergate/King Street West, Stockport, Sk3 0dz Authority: Environment Agency, North West Region Catchment Area: Not Supplied Reference: 016982674 Permit Version: 2 Effective Date: 29th May 2018 Issued Date: 29th May 2018 Revocation Date: Not Supplied Discharge Type: Public Sewage: Storm Sewage Overflow Discharge: Freshwater Stream/River Environment: Receiving Water: River Mersey Status: Varied under EPR 2010 Positional Accuracy: Located by supplier to within 10m</p>	A12SE (W)	593	2	388990 390260
10	<p>Discharge Consents</p> <p>Operator: United Utilities Water Limited Property Type: Sewerage Network - Sewers - Water Company Location: Chestergate/King St West, Stockport, Greater Manchester Authority: Environment Agency, North West Region Catchment Area: Not Given Reference: 01STK0111 Permit Version: 1 Effective Date: 1st January 1995 Issued Date: Not Supplied Revocation Date: 1st January 1995 Discharge Type: Public Sewage: Storm Sewage Overflow Discharge: Freshwater Stream/River Environment: Receiving Water: River Mersey Status: Consent revoked or revised: New Consent issued (Section 37(1)) Positional Accuracy: Located by supplier to within 100m</p>	A12SE (W)	593	2	388990 390260
10	<p>Discharge Consents</p> <p>Operator: United Utilities Water Limited Property Type: STORM TANK/CSO ON SEWERAGE NETWORK (WATER COMPANY) Location: Chestergate/King Street West Cso Site Id 431j7, .. Chestergate/King Street West, Stockport, Sk3 0dz Authority: Environment Agency, North West Region Catchment Area: Not Given Reference: 016982674 Permit Version: 1 Effective Date: 30th September 1994 Issued Date: Not Supplied Revocation Date: 28th May 2018 Discharge Type: Public Sewage: Storm Sewage Overflow Discharge: Freshwater Stream/River Environment: Receiving Water: River Mersey Status: Post National Rivers Authority Legislation where issue date > 31/08/1989 Positional Accuracy: Located by supplier to within 100m</p>	A12SE (W)	595	2	388990 390255
11	<p>Discharge Consents</p> <p>Operator: National Grid Property Holdings Limited Property Type: SPECIALISED CONSTRUCTION/DEMOLITION/PAINTING/JOINERY Location: National Grid Gasholders Off Mersey Street, Stockport, Greater Manchester, Sk1 2hh, Sk1 2hh Authority: Environment Agency, North West Region Catchment Area: Not Supplied Reference: Eprkb3195ak Permit Version: 1 Effective Date: 1st August 2018 Issued Date: 1st August 2018 Revocation Date: 21st April 2021 Discharge Type: Discharge Of Other Matter-Surface Water Discharge: Freshwater Stream/River Environment: Receiving Water: River Goyt Status: Surrendered under EPR 2010 Positional Accuracy: Located by supplier to within 10m</p>	A14NW (E)	614	2	390151 390644

Map ID	Details	Quadrant Reference (Compass Direction)	Estimated Distance From Site	Contact	NGR
11	<p>Discharge Consents</p> <p>Operator: British Gas Transco Property Type: WWTW (NOT WATER CO) (NOT STP AT A PRIVATE PREMISES) Location: Stockport Gas Holder Station, Stockport, Greater Manchester Authority: Environment Agency, North West Region Catchment Area: Not Given Reference: 01m/638 Permit Version: 1 Effective Date: 1st April 1991 Issued Date: Not Supplied Revocation Date: 31st December 1994 Discharge Type: Non Water Company (Private) Sewage Discharge: Unknown Environment: Receiving Water: Unknown Status: Authorisation revoked Positional Accuracy: Located by supplier to within 10m</p>	A14NW (E)	649	2	390175 390680
11	<p>Discharge Consents</p> <p>Operator: National Grid Property Holdings Limited Property Type: WWTW (NOT WATER CO) (NOT STP AT A PRIVATE PREMISES) Location: Stockport Gas Holder Station, Stockport, Greater Manchester Authority: Environment Agency, North West Region Catchment Area: Not Supplied Reference: 01m/638 Permit Version: 2 Effective Date: 1st January 1995 Issued Date: Not Supplied Revocation Date: Not Supplied Discharge Type: Trade Discharge - Process Water Discharge: Freshwater Stream/River Environment: Receiving Water: Unknown Status: Post National Rivers Authority Legislation where issue date > 31/08/1989 Positional Accuracy: Located by supplier to within 10m</p>	A14NW (E)	649	2	390175 390680
12	<p>Discharge Consents</p> <p>Operator: Rmc Roadstone Ltd - North West Property Type: SALE OF MOTOR VEHICLES/MAINTENANCE + REPAIR Location: Rmc Technical Services, Water Street, Stockport, Greater Manchester Authority: Environment Agency, North West Region Catchment Area: Not Given Reference: 016992447 Permit Version: 1 Effective Date: 5th February 1992 Issued Date: Not Supplied Revocation Date: 14th July 2000 Discharge Type: Trade Discharge - Process Water Discharge: Freshwater Stream/River Environment: Receiving Water: River Tame Status: Revoked (Water Resources Act 1991, Section 88 & Schedule 10 as amended by Environment Act 1995) Positional Accuracy: Located by supplier to within 100m</p>	A18SE (N)	671	2	389800 391095
13	<p>Discharge Consents</p> <p>Operator: United Utilities Water Limited Property Type: STORM TANK/CSO ON SEWERAGE NETWORK (WATER COMPANY) Location: Lancaster Street Cso 432cd Lancaster Street, ., Stockport, Greater Manchester, Sk1 2hd Authority: Environment Agency, North West Region Catchment Area: Not Supplied Reference: 016982666 Permit Version: 2 Effective Date: 20th August 2018 Issued Date: 20th August 2018 Revocation Date: Not Supplied Discharge Type: Public Sewage: Storm Sewage Overflow Discharge: Freshwater Stream/River Environment: Receiving Water: River Goyt Via Sws Status: Varied under EPR 2010 Positional Accuracy: Located by supplier to within 10m</p>	A14NE (E)	752	2	390290 390660

Map ID	Details	Quadrant Reference (Compass Direction)	Estimated Distance From Site	Contact	NGR
13	<p>Discharge Consents</p> <p>Operator: United Utilities Water Limited Property Type: STORM TANK/CSO ON SEWERAGE NETWORK (WATER COMPANY) Location: Lancaster Street Cso 432cd Lancaster Street, ., Stockport, Greater Manchester, Sk1 2hd Authority: Environment Agency, North West Region Catchment Area: Not Given Reference: 016982666 Permit Version: 1 Effective Date: 30th September 1994 Issued Date: Not Supplied Revocation Date: 19th August 2018 Discharge Type: Public Sewage: Storm Sewage Overflow Discharge: Freshwater Stream/River Environment: Receiving Water: River Goyt Status: Post National Rivers Authority Legislation where issue date > 31/08/1989 Positional Accuracy: Located by supplier to within 100m</p>	A14NE (E)	753	2	390290 390665
13	<p>Discharge Consents</p> <p>Operator: United Utilities Water Limited Property Type: STORM TANK/CSO ON SEWERAGE NETWORK (WATER COMPANY) Location: Lancaster Street Cso 432cd Lancaster Street, ., Stockport, Greater Manchester, Sk1 2hd Authority: Environment Agency, North West Region Catchment Area: Not Given Reference: 01STK0101 Permit Version: 1 Effective Date: 1st January 1995 Issued Date: Not Supplied Revocation Date: 1st January 1995 Discharge Type: Public Sewage: Storm Sewage Overflow Discharge: Freshwater Stream/River Environment: Receiving Water: River Goyt Status: Consent revoked or revised: New Consent issued (Section 37(1)) Positional Accuracy: Located by supplier to within 100m</p>	A14NE (E)	755	2	390290 390670
14	<p>Discharge Consents</p> <p>Operator: United Utilities Water Plc (?) Property Type: STORM TANK/CSO ON SEWERAGE NETWORK (WATER COMPANY) Location: Hope Street Combined Sewer Overflow Hope Street, ., Stockport, Greater Manchester Authority: Environment Agency, North West Region Catchment Area: Not Supplied Reference: 016982763 Permit Version: 2 Effective Date: 3rd December 2004 Issued Date: Not Supplied Revocation Date: 13th January 2005 Discharge Type: Public Sewage: Storm Sewage Overflow Discharge: Freshwater Stream/River Environment: Receiving Water: River Mersey Status: Consent revoked or revised: New Consent issued (Section 37(1)) Positional Accuracy: Located by supplier to within 10m</p>	A12SW (W)	774	2	388800 390260
14	<p>Discharge Consents</p> <p>Operator: United Utilities Water Plc (?) Property Type: STORM TANK/CSO ON SEWERAGE NETWORK (WATER COMPANY) Location: Hope Street Combined Sewer Overflow Hope Street, ., Stockport, Greater Manchester Authority: Environment Agency, North West Region Catchment Area: Not Supplied Reference: 016982763 Permit Version: 3 Effective Date: 14th January 2005 Issued Date: Not Supplied Revocation Date: 3rd October 2017 Discharge Type: Public Sewage: Storm Sewage Overflow Discharge: Freshwater Stream/River Environment: Receiving Water: River Mersey Status: Modified (Water Resources Act 1991, Schedule 10 as amended by Environment Act 1995) Positional Accuracy: Located by supplier to within 10m</p>	A12SW (W)	774	2	388800 390260

Map ID	Details	Quadrant Reference (Compass Direction)	Estimated Distance From Site	Contact	NGR
14	<p>Discharge Consents</p> <p>Operator: United Utilities Water Plc (?) Property Type: STORM TANK/CSO ON SEWERAGE NETWORK (WATER COMPANY) Location: Hope Street Combined Sewer Overflow Hope Street, ., Stockport, Greater Manchester Authority: Environment Agency, North West Region Catchment Area: Not Supplied Reference: 016982763 Permit Version: 4 Effective Date: 4th October 2017 Issued Date: 5th October 2017 Revocation Date: Not Supplied Discharge Type: Public Sewage: Storm Sewage Overflow Discharge: Freshwater Stream/River Environment: Receiving Water: River Mersey Status: Varied under EPR 2010 Positional Accuracy: Located by supplier to within 10m</p>	A12SW (W)	810	2	388760 390270
14	<p>Discharge Consents</p> <p>Operator: United Utilities Water Limited Property Type: STORM TANK/CSO ON SEWERAGE NETWORK (WATER COMPANY) Location: Hope Street Combined Sewer Overflow Hope Street, ., Stockport, Greater Manchester Authority: Environment Agency, North West Region Catchment Area: Not Given Reference: 01STK0107 Permit Version: 1 Effective Date: 1st January 1995 Issued Date: Not Supplied Revocation Date: 1st January 1995 Discharge Type: Public Sewage: Storm Sewage Overflow Discharge: Freshwater Stream/River Environment: Receiving Water: River Mersey Status: Consent revoked or revised: New Consent issued (Section 37(1)) Positional Accuracy: Located by supplier to within 100m</p>	A12SW (W)	810	2	388760 390270
14	<p>Discharge Consents</p> <p>Operator: United Utilities Water Limited Property Type: STORM TANK/CSO ON SEWERAGE NETWORK (WATER COMPANY) Location: Hope Street Combined Sewer Overflow Hope Street, ., Stockport, Greater Manchester Authority: Environment Agency, North West Region Catchment Area: Not Given Reference: 016982763 Permit Version: 1 Effective Date: 30th September 1994 Issued Date: Not Supplied Revocation Date: 2nd December 2004 Discharge Type: Public Sewage: Storm Sewage Overflow Discharge: Freshwater Stream/River Environment: Receiving Water: River Mersey Status: Consent revoked or revised: New Consent issued (Section 37(1)) Positional Accuracy: Located by supplier to within 100m</p>	A12SW (W)	811	2	388760 390265
15	<p>Discharge Consents</p> <p>Operator: United Utilities Water Limited Property Type: STORM TANK/CSO ON SEWERAGE NETWORK (WATER COMPANY) Location: Penny Lane Grimesbottom Cso 43122 Penny Lane, Heathon Norris, Stockport, Greater Manchester, Sk5 7rp Authority: Environment Agency, North West Region Catchment Area: Not Supplied Reference: 016982654 Permit Version: 3 Effective Date: 1st April 2018 Issued Date: 21st March 2018 Revocation Date: Not Supplied Discharge Type: Public Sewage: Storm Sewage Overflow Discharge: Freshwater Stream/River Environment: Receiving Water: River Tame Status: Varied under EPR 2010 Positional Accuracy: Located by supplier to within 10m</p>	A18NE (N)	784	2	389750 391230

Map ID	Details	Quadrant Reference (Compass Direction)	Estimated Distance From Site	Contact	NGR
16	<p>Discharge Consents</p> <p>Operator: United Utilities Water Plc (?) Property Type: STORM TANK/CSO ON SEWERAGE NETWORK (WATER COMPANY) Location: Junc Stringer St/New Bridge Ln Cso Stringer Street/New Bridge Lane, Stockport, ., Cheshire, Sk1 2nz</p> <p>Authority: Environment Agency, North West Region Catchment Area: Not Supplied Reference: 01stk0089 Permit Version: 2 Effective Date: 30th September 2003 Issued Date: 30th September 2003 Revocation Date: Not Supplied Discharge Type: Public Sewage: Storm Sewage Overflow Discharge: Freshwater Stream/River Environment: Receiving Water: River Goyt Status: Modified (Water Resources Act 1991, Schedule 10 as amended by Environment Act 1995) Positional Accuracy: Located by supplier to within 10m</p>	A14NE (E)	859	2	390390 390700
16	<p>Discharge Consents</p> <p>Operator: United Utilities Water Limited Property Type: STORM TANK/CSO ON SEWERAGE NETWORK (WATER COMPANY) Location: Junc Stringer St/New Bridge Ln Cso Stringer Street/New Bridge Lane, Stockport, ., Cheshire, Sk1 2nz</p> <p>Authority: Environment Agency, North West Region Catchment Area: Goyt Reference: 016892181 Permit Version: 1 Effective Date: 25th September 2003 Issued Date: 25th September 2003 Revocation Date: 3rd November 2020 Discharge Type: Public Sewage: Storm Sewage Overflow Discharge: Freshwater Stream/River Environment: Receiving Water: River Goyt Status: New Consent (Water Resources Act 1991, Section 88 & Schedule 10 as amended by Environment Act 1995) Positional Accuracy: Located by supplier to within 10m</p>	A14NE (E)	859	2	390390 390700
16	<p>Discharge Consents</p> <p>Operator: United Utilities Water Limited Property Type: STORM TANK/CSO ON SEWERAGE NETWORK (WATER COMPANY) Location: Newbridge Lane Cso 262 Newbridge Lane, Stockport, ., Greater Manchester, Sk1 2pg</p> <p>Authority: Environment Agency, North West Region Catchment Area: Not Given Reference: 016982659 Permit Version: 1 Effective Date: 30th September 1994 Issued Date: Not Supplied Revocation Date: 20th October 2021 Discharge Type: Public Sewage: Storm Sewage Overflow Discharge: Freshwater Stream/River Environment: Receiving Water: River Goyt Status: Consent revoked or revised: New Consent issued (Section 37(1)) Positional Accuracy: Located by supplier to within 10m</p>	A14NE (E)	862	2	390390 390710
16	<p>Discharge Consents</p> <p>Operator: United Utilities Water Limited Property Type: STORM TANK/CSO ON SEWERAGE NETWORK (WATER COMPANY) Location: Newbridge Lane Cso 262 Newbridge Lane, Stockport, ., Greater Manchester, Sk1 2pg</p> <p>Authority: Environment Agency, North West Region Catchment Area: Not Given Reference: 01STK0089 Permit Version: 1 Effective Date: 1st January 1995 Issued Date: Not Supplied Revocation Date: 29th September 2003 Discharge Type: Public Sewage: Storm Sewage Overflow Discharge: Freshwater Stream/River Environment: Receiving Water: River Goyt Status: Consent revoked or revised: New Consent issued (Section 37(1)) Positional Accuracy: Located by supplier to within 10m</p>	A14NE (E)	862	2	390390 390710

Map ID	Details	Quadrant Reference (Compass Direction)	Estimated Distance From Site	Contact	NGR
16	<p>Discharge Consents</p> <p>Operator: United Utilities Water Limited Property Type: STORM TANK/CSO ON SEWERAGE NETWORK (WATER COMPANY) Location: Newbridge Lane Cso 262 Newbridge Lane, Stockport, .. Greater Manchester, Sk1 2pg Authority: Environment Agency, North West Region Catchment Area: Not Supplied Reference: 016982659 Permit Version: 2 Effective Date: 21st October 2021 Issued Date: 21st October 2021 Revocation Date: Not Supplied Discharge Type: Public Sewage: Storm Sewage Overflow Discharge: Freshwater Stream/River Environment: Receiving Water: River Goyt Status: Varied under EPR 2010 Positional Accuracy: Located by supplier to within 10m</p>	A14NE (E)	867	2	390396 390707
16	<p>Discharge Consents</p> <p>Operator: United Utilities Water Limited Property Type: STORM TANK/CSO ON SEWERAGE NETWORK (WATER COMPANY) Location: Junc Stringer St/New Bridge Ln Cso Stringer Street/New Bridge Lane, Stockport, .. Cheshire, Sk1 2nz Authority: Environment Agency, North West Region Catchment Area: Goyt Reference: 016892181 Permit Version: 2 Effective Date: 4th November 2020 Issued Date: 4th November 2020 Revocation Date: Not Supplied Discharge Type: Public Sewage: Storm Sewage Overflow Discharge: Freshwater Stream/River Environment: Receiving Water: River Goyt Via Sws Status: Varied under EPR 2010 Positional Accuracy: Located by supplier to within 10m</p>	A14NE (E)	868	2	390397 390707
17	<p>Discharge Consents</p> <p>Operator: United Utilities Water Limited Property Type: WWTW/SEWAGE TREATMENT WORKS (WATER COMPANY) Location: Grimesbottom, (Near Pylon Adj Penny Lane), Portwood, Greater Manchester Authority: Environment Agency, North West Region Catchment Area: Not Given Reference: 016982654 Permit Version: 1 Effective Date: 30th September 1994 Issued Date: Not Supplied Revocation Date: 27th August 2003 Discharge Type: Public Sewage: Storm Sewage Overflow Discharge: Freshwater Stream/River Environment: Receiving Water: River Mersey Tame Status: Post National Rivers Authority Legislation where issue date > 31/08/1989 Positional Accuracy: Located by supplier to within 100m</p>	A18NE (N)	886	2	389750 391335
17	<p>Discharge Consents</p> <p>Operator: United Utilities Water Plc (?) Property Type: STORM TANK/CSO ON SEWERAGE NETWORK (WATER COMPANY) Location: Penny Lane Grimesbottom Cso 43122 Penny Lane, Heathon Norris, Stockport, Greater Manchester, Sk5 7rp Authority: Environment Agency, North West Region Catchment Area: Not Supplied Reference: 016982654 Permit Version: 2 Effective Date: 28th August 2003 Issued Date: 28th August 2003 Revocation Date: 31st March 2018 Discharge Type: Public Sewage: Storm Sewage Overflow Discharge: Freshwater Stream/River Environment: Receiving Water: River Mersey Tame Status: Modified (Water Resources Act 1991, Schedule 10 as amended by Environment Act 1995) Positional Accuracy: Located by supplier to within 10m</p>	A18NE (N)	891	2	389750 391340

Map ID	Details	Quadrant Reference (Compass Direction)	Estimated Distance From Site	Contact	NGR
17	<p>Discharge Consents</p> <p>Operator: United Utilities Water Limited Property Type: WWTW/SEWAGE TREATMENT WORKS (WATER COMPANY) Location: Grimesbottom, (Near Pylon Adj Penny Lane), Portwood, Greater Manchester Authority: Environment Agency, North West Region Catchment Area: Not Given Reference: 01STK0081 Permit Version: 1 Effective Date: 1st January 1995 Issued Date: Not Supplied Revocation Date: 1st January 1995 Discharge Type: Public Sewage: Storm Sewage Overflow Discharge: Freshwater Stream/River Environment: Receiving Water: River Tame Status: Consent revoked or revised: New Consent issued (Section 37(1)) Positional Accuracy: Located by supplier to within 100m</p>	A18NE (N)	891	2	389750 391340
18	<p>Discharge Consents</p> <p>Operator: United Utilities Water Limited Property Type: STORM TANK/CSO ON SEWERAGE NETWORK (WATER COMPANY) Location: Newbridge Ln Cromer St Cso 432ht Cromer Street, ., Stockport, Greater Manchester, Sk1 2nr Authority: Environment Agency, North West Region Catchment Area: Not Supplied Reference: 016982658 Permit Version: 2 Effective Date: 1st April 2018 Issued Date: 21st March 2018 Revocation Date: Not Supplied Discharge Type: Public Sewage: Storm Sewage Overflow Discharge: Freshwater Stream/River Environment: Receiving Water: River Goyt Status: Varied under EPR 2010 Positional Accuracy: Located by supplier to within 10m</p>	A14NE (E)	944	2	390454 390776
18	<p>Discharge Consents</p> <p>Operator: United Utilities Water Limited Property Type: STORM TANK/CSO ON SEWERAGE NETWORK (WATER COMPANY) Location: Borron St/Longton St, Portwood, Greater Manchester Authority: Environment Agency, North West Region Catchment Area: Not Given Reference: 016982655 Permit Version: 1 Effective Date: 30th September 1994 Issued Date: Not Supplied Revocation Date: 15th June 2016 Discharge Type: Public Sewage: Storm Sewage Overflow Discharge: Freshwater Stream/River Environment: Receiving Water: River Mersey Goyt Status: Surrendered under EPR 2010 Positional Accuracy: Located by supplier to within 100m</p>	A19SE (E)	947	2	390450 390795
18	<p>Discharge Consents</p> <p>Operator: United Utilities Water Limited Property Type: STORM TANK/CSO ON SEWERAGE NETWORK (WATER COMPANY) Location: Borron St/Longton St, Portwood, Greater Manchester Authority: Environment Agency, North West Region Catchment Area: Not Given Reference: 01STK0083 Permit Version: 1 Effective Date: 1st January 1995 Issued Date: Not Supplied Revocation Date: 1st January 1995 Discharge Type: Public Sewage: Storm Sewage Overflow Discharge: Freshwater Stream/River Environment: Receiving Water: River Goyt Status: Consent revoked or revised: New Consent issued (Section 37(1)) Positional Accuracy: Located by supplier to within 100m</p>	A19SE (E)	949	2	390450 390800

Map ID	Details	Quadrant Reference (Compass Direction)	Estimated Distance From Site	Contact	NGR
18	<p>Discharge Consents</p> <p>Operator: United Utilities Water Limited Property Type: STORM TANK/CSO ON SEWERAGE NETWORK (WATER COMPANY) Location: Newbridge Ln Cromer St Cso 432ht Cromer Street, ., Stockport, Greater Manchester, Sk1 2nr Authority: Environment Agency, North West Region Catchment Area: Not Given Reference: 016982658 Permit Version: 1 Effective Date: 30th September 1994 Issued Date: Not Supplied Revocation Date: 31st March 2018 Discharge Type: Public Sewage: Storm Sewage Overflow Discharge: Freshwater Stream/River Environment: Receiving Water: River Goyt Status: Post National Rivers Authority Legislation where issue date > 31/08/1989 Positional Accuracy: Located by supplier to within 100m</p>	A14NE (E)	949	2	390460 390775
18	<p>Discharge Consents</p> <p>Operator: United Utilities Water Limited Property Type: STORM TANK/CSO ON SEWERAGE NETWORK (WATER COMPANY) Location: Newbridge Ln Cromer St Cso 432ht Cromer Street, ., Stockport, Greater Manchester, Sk1 2nr Authority: Environment Agency, North West Region Catchment Area: Not Given Reference: 01STK0088 Permit Version: 1 Effective Date: 1st January 1995 Issued Date: Not Supplied Revocation Date: 1st January 1995 Discharge Type: Public Sewage: Storm Sewage Overflow Discharge: Freshwater Stream/River Environment: Receiving Water: River Goyt Status: Consent revoked or revised: New Consent issued (Section 37(1)) Positional Accuracy: Located by supplier to within 100m</p>	A14NE (E)	951	2	390460 390780
19	<p>Discharge Consents</p> <p>Operator: United Utilities Water Limited Property Type: STORM TANK/CSO ON SEWERAGE NETWORK (WATER COMPANY) Location: Travis Brow/Georges Road Cso, Jct Travis Brow And Georges Road, Stockport, Greater Manchester Authority: Environment Agency, North West Region Catchment Area: Not Supplied Reference: 016982677 Permit Version: 5 Effective Date: 24th May 2017 Issued Date: 7th June 2017 Revocation Date: Not Supplied Discharge Type: Public Sewage: Storm Sewage Overflow Discharge: Freshwater Stream/River Environment: Receiving Water: River Mersey Status: Modified (Water Resources Act 1991, Schedule 10 as amended by Environment Act 1995) Positional Accuracy: Located by supplier to within 10m</p>	A12SW (W)	980	2	388600 390210
19	<p>Discharge Consents</p> <p>Operator: United Utilities Water Limited Property Type: STORM TANK/CSO ON SEWERAGE NETWORK (WATER COMPANY) Location: Travis Brow/Georges Road Cso Jct Travis Brow And Georges Road, ., Stockport, Greater Manchester Authority: Environment Agency, North West Region Catchment Area: Not Supplied Reference: 016982677 Permit Version: 4 Effective Date: 1st April 2015 Issued Date: 1st April 2015 Revocation Date: 23rd May 2017 Discharge Type: Public Sewage: Storm Sewage Overflow Discharge: Freshwater Stream/River Environment: Receiving Water: River Mersey Status: Varied under EPR 2010 Positional Accuracy: Located by supplier to within 10m</p>	A12SW (W)	980	2	388600 390210

Map ID	Details	Quadrant Reference (Compass Direction)	Estimated Distance From Site	Contact	NGR
19	<p>Discharge Consents</p> <p>Operator: United Utilities Water Limited Property Type: STORM TANK/CSO ON SEWERAGE NETWORK (WATER COMPANY) Location: Travis Brow/Georges Road Cso, Jct Travis Brow And Georges Road, Stockport, Greater Manchester Authority: Environment Agency, North West Region Catchment Area: Not Supplied Reference: 016982677 Permit Version: 6 Effective Date: 1st December 2011 Issued Date: 1st April 2010 Revocation Date: 23rd May 2017 Discharge Type: Public Sewage: Storm Sewage Overflow Discharge: Freshwater Stream/River Environment: Receiving Water: River Mersey Status: Modified (Water Resources Act 1991, Schedule 10 as amended by Environment Act 1995) Positional Accuracy: Located by supplier to within 10m</p>	A12SW (W)	980	2	388600 390210
19	<p>Discharge Consents</p> <p>Operator: United Utilities Water Limited Property Type: STORM TANK/CSO ON SEWERAGE NETWORK (WATER COMPANY) Location: Travis Brow/Georges Road Cso, Jct Travis Brow And Georges Road, Stockport, Greater Manchester Authority: Environment Agency, North West Region Catchment Area: Not Supplied Reference: 016982677 Permit Version: 3 Effective Date: 1st April 2010 Issued Date: 1st April 2010 Revocation Date: 30th November 2011 Discharge Type: Public Sewage: Storm Sewage Overflow Discharge: Freshwater Stream/River Environment: Receiving Water: River Mersey Status: Modified (Water Resources Act 1991, Schedule 10 as amended by Environment Act 1995) Positional Accuracy: Located by supplier to within 10m</p>	A12SW (W)	980	2	388600 390210
19	<p>Discharge Consents</p> <p>Operator: United Utilities Water Limited Property Type: STORM TANK/CSO ON SEWERAGE NETWORK (WATER COMPANY) Location: Travis Brow/Georges Road Cso, Jct Travis Brow And Georges Road, Stockport, Greater Manchester Authority: Environment Agency, North West Region Catchment Area: Not Supplied Reference: 016982677 Permit Version: 2 Effective Date: 31st March 2009 Issued Date: 21st June 2006 Revocation Date: 31st March 2010 Discharge Type: Public Sewage: Storm Sewage Overflow Discharge: Freshwater Stream/River Environment: Receiving Water: River Mersey Status: Modified (Water Resources Act 1991, Schedule 10 as amended by Environment Act 1995) Positional Accuracy: Located by supplier to within 10m</p>	A12SW (W)	980	2	388600 390210
19	<p>Discharge Consents</p> <p>Operator: United Utilities Water Limited Property Type: STORM TANK/CSO ON SEWERAGE NETWORK (WATER COMPANY) Location: Travis Brow/Georges Road Cso, Jct Travis Brow And Georges Road, Stockport, Greater Manchester Authority: Environment Agency, North West Region Catchment Area: Not Given Reference: 01STK0115 Permit Version: 1 Effective Date: 1st January 1995 Issued Date: Not Supplied Revocation Date: 1st January 1995 Discharge Type: Public Sewage: Storm Sewage Overflow Discharge: Freshwater Stream/River Environment: Receiving Water: River Mersey Status: Consent revoked or revised: New Consent issued (Section 37(1)) Positional Accuracy: Located by supplier to within 100m</p>	A12SW (W)	980	2	388600 390210

Map ID	Details	Quadrant Reference (Compass Direction)	Estimated Distance From Site	Contact	NGR
19	<p>Discharge Consents</p> <p>Operator: United Utilities Water Limited Property Type: STORM TANK/CSO ON SEWERAGE NETWORK (WATER COMPANY) Location: Travis Brow/Georges Road Cso, Jct Travis Brow And Georges Road, Stockport, Greater Manchester Authority: Environment Agency, North West Region Catchment Area: Not Given Reference: 016982677 Permit Version: 1 Effective Date: 30th September 1994 Issued Date: 30th September 1994 Revocation Date: 30th March 2009 Discharge Type: Public Sewage: Storm Sewage Overflow Discharge: Freshwater Stream/River Environment: Receiving Water: River Mersey Status: Post National Rivers Authority Legislation where issue date > 31/08/1989 Positional Accuracy: Located by supplier to within 100m</p>	A12SW (W)	982	2	388600 390205
20	<p>Integrated Pollution Prevention And Control</p> <p>Name: The Ironsides Lubricants Ltd Location: Stockport Lubricants - Epr/Gp3737pt, The Ironsides Lubricants Ltd, Shield Street,,, Stockport, Cheshire, SK3 0DS Authority: Environment Agency, North West Region Permit Reference: FP3030YZ Original Permit Ref: Gp3737pt Effective Date: 18th April 2017 Status: Effective Application Type: Variation App. Sub Type: Standard Positional Accuracy: Automatically positioned to the address Activity Code: 4.2 A(1) (A) (IV) Activity Description: Inorganic Chemicals; Salts Eg Ammonium Chloride Primary Activity: Y</p>	A7NE (SW)	688	2	389114 389916
20	<p>Integrated Pollution Prevention And Control</p> <p>Name: The Ironsides Lubricants Ltd Location: Stockport Lubricants, The Ironsides Lubricants Ltd,Shield Street, ,, Stockport, Cheshire, SK3 0DS Authority: Environment Agency, North West Region Permit Reference: Gp3737pt Original Permit Ref: Gp3737pt Effective Date: 27th April 2006 Status: Superseded By Variation Application Type: Application App. Sub Type: New Positional Accuracy: Automatically positioned to the address Activity Code: 4.2 A(1) (A) (IV) Activity Description: Inorganic Chemicals; Salts Eg Ammonium Chloride Primary Activity: Y</p>	A7NE (SW)	688	2	389114 389916
21	<p>Integrated Pollution Prevention And Control</p> <p>Name: Wm. Nelstrop & Co. Ltd Location: Albion Flour Mills - Epr/Dp3034sz, Albion Mills, Lancashire Hill,,, Stockport, SK4 1TZ Authority: Environment Agency, North West Region Permit Reference: FP3535RS Original Permit Ref: Dp3034sz Effective Date: 4th October 2017 Status: Effective Application Type: Variation App. Sub Type: Standard Positional Accuracy: Located by supplier to within 10m Activity Code: 6.8 A(1) (D) (II) Activity Description: Animal, Vegetable & Food; Treating Etc. Vegetable Raw Materials For Food Greater Than 300T/Day Primary Activity: Y</p>	A18NW (N)	859	2	389370 391310
21	<p>Integrated Pollution Prevention And Control</p> <p>Name: W M Nelstrop & Co. Ltd. Location: Albion Flour Mills, Albion Mills,Lancashire Hill, ,, Stockport, SK4 1TZ Authority: Environment Agency, North West Region Permit Reference: DP3337KW Original Permit Ref: Dp3034sz Effective Date: 30th July 2010 Status: Superseded By Variation Application Type: Variation App. Sub Type: Standard Positional Accuracy: Automatically positioned to the address Activity Code: 6.8 A(1) (D) (II) Activity Description: Animal, Vegetable & Food; Treating Etc. Vegetable Raw Materials For Food Greater Than 300T/Day Primary Activity: Y</p>	A18NW (N)	860	2	389373 391311

Map ID	Details	Quadrant Reference (Compass Direction)	Estimated Distance From Site	Contact	NGR
21	<p>Integrated Pollution Prevention And Control</p> <p>Name: W M Nelstrop & Co. Ltd. Location: Albion Flour Mills, Albion Mills, Lancashire Hill, , Stockport, SK4 1TZ Authority: Environment Agency, North West Region Permit Reference: Dp3034sz Original Permit Ref: Dp3034sz Effective Date: 20th March 2006 Status: Superseded By Variation Application Type: Application App. Sub Type: New Positional Accuracy: Automatically positioned to the address Activity Code: 6.8 A(1) (D) (II) Activity Description: Animal, Vegetable & Food; Treating Etc. Vegetable Raw Materials For Food Greater Than 300T/Day Primary Activity: Y</p>	A18NW (N)	860	2	389373 391311
22	<p>Local Authority Pollution Prevention and Controls</p> <p>Name: Stockport Dry Cleaners Location: 34 Millgate, Stockport, Sk1 2lx Authority: Stockport Metropolitan Borough Council, Environmental Health Department, EEDD Permit Reference: PPC114 Dated: 4th October 2007 Process Type: Local Authority Pollution Prevention and Control Description: PG6/46 Dry cleaning Status: Permitted Positional Accuracy: Located by supplier to within 10m</p>	A13NE (E)	260	3	389812 390539
23	<p>Local Authority Pollution Prevention and Controls</p> <p>Name: Salpha Kay Ltd Location: Hope Mill , Portwood Place, STOCKPORT, Cheshire, SK1 2DE Authority: Stockport Metropolitan Borough Council, Environmental Health Department, EEDD Permit Reference: Epa029 Dated: 22nd December 1996 Process Type: Local Authority Air Pollution Control Description: PG6/10 Coating manufacturing Status: Authorisation revoked Positional Accuracy: Manually positioned to the road within the address or location</p>	A18SE (N)	503	3	389753 390933
24	<p>Local Authority Pollution Prevention and Controls</p> <p>Name: Hallmark Volvo Location: Canal Wharf, Wharf Street, Lancashire Hill, Sk4 1ud Authority: Stockport Metropolitan Borough Council, Environmental Health Department, EEDD Permit Reference: PPC125 Dated: 10th February 2010 Process Type: Local Authority Pollution Prevention and Control Description: PG1/1Waste oil burners, less than 0.4MW net rated thermal input Status: Permitted Positional Accuracy: Manually positioned to the address or location</p>	A18SW (N)	670	3	389406 391124
24	<p>Local Authority Pollution Prevention and Controls</p> <p>Name: Jarmac Ltd Location: Belmont Refinery , Lancashire Hill, STOCKPORT, Cheshire, SK4 1RP Authority: Stockport Metropolitan Borough Council, Environmental Health Department, EEDD Permit Reference: PPC031 Dated: 31st October 2008 Process Type: Local Authority Pollution Prevention and Control Description: PG6/25 Vegetable oil extraction and fat and oil refining Status: Permitted Positional Accuracy: Manually positioned to the address or location</p>	A18SW (N)	670	3	389438 391131
24	<p>Local Authority Pollution Prevention and Controls</p> <p>Name: Stockport Minimix Concrete Ltd Location: Canal Wharf, Canal Street, Lancashire Hill, STOCKPORT, Cheshire, SK1 3BZ Authority: Stockport Metropolitan Borough Council, Environmental Health Department, EEDD Permit Reference: Ppc.015 Dated: 22nd November 2004 Process Type: Local Authority Pollution Prevention and Control Description: PG3/1Blending, packing, loading and use of bulk cement Status: Authorisation revoked Positional Accuracy: Located by supplier to within 10m</p>	A18SW (N)	670	3	389407 391124

Map ID	Details	Quadrant Reference (Compass Direction)	Estimated Distance From Site	Contact	NGR
25	<p>Local Authority Pollution Prevention and Controls</p> <p>Name: Ready Mixed Concrete (Nw) Ltd Location: Water Street, Portwood, STOCKPORT, Cheshire, SK1 2BL Authority: Stockport Metropolitan Borough Council, Environmental Health Department, EEDD Permit Reference: Ppc.012 Dated: 18th April 2007 Process Type: Local Authority Pollution Prevention and Control Description: PG3/1Blending, packing, loading and use of bulk cement Status: Authorisation revoked Positional Accuracy: Manually positioned to the address or location</p>	A18SE (NE)	693	3	389829 391107
26	<p>Local Authority Pollution Prevention and Controls</p> <p>Name: Total Service Stations Ltd Location: Hall Street, STOCKPORT, Cheshire, SK1 Authority: Stockport Metropolitan Borough Council, Environmental Health Department, EEDD Permit Reference: PPC051 Dated: 4th April 2007 Process Type: Local Authority Pollution Prevention and Control Description: PG1/14 Petrol filling station Status: Permitted Positional Accuracy: Located by supplier to within 10m</p>	A14SE (E)	744	3	390268 390187
27	<p>Local Authority Pollution Prevention and Controls</p> <p>Name: Autos (Kc) Location: Unit 33 Waterside, Water Street, Portwood, STOCKPORT, Cheshire, SK1 2BU Authority: Stockport Metropolitan Borough Council, Environmental Health Department, EEDD Permit Reference: PPC.009 Dated: 31st March 2005 Process Type: Local Authority Pollution Prevention and Control Description: PG6/34 Respraying of road vehicles Status: Permitted Positional Accuracy: Located by supplier to within 10m</p>	A18NE (N)	799	3	389826 391222
28	<p>Local Authority Pollution Prevention and Controls</p> <p>Name: Horns Of Stockport Location: St Mary's Way, STOCKPORT, Cheshire, SK1 2HY Authority: Stockport Metropolitan Borough Council, Environmental Health Department, EEDD Permit Reference: Epa059 Dated: 31st January 2000 Process Type: Local Authority Air Pollution Control Description: PG6/34 Respraying of road vehicles Status: Authorisation revoked Positional Accuracy: Automatically positioned to the address</p>	A14NE (E)	849	3	390359 390759
29	<p>Local Authority Pollution Prevention and Controls</p> <p>Name: Tesco Filling Station Location: Tiviot Way, STOCKPORT, SK1 2BT Authority: Stockport Metropolitan Borough Council, Environmental Health Department, EEDD Permit Reference: PPC098 Dated: 25th February 2005 Process Type: Local Authority Pollution Prevention and Control Description: PG1/14 Petrol filling station Status: Permitted Positional Accuracy: Manually positioned to the address or location</p>	A19NW (NE)	873	3	390055 391186
30	<p>Local Authority Pollution Prevention and Controls</p> <p>Name: Grosvenor (Texaco) Ltd Location: Wellington Road, STOCKPORT, Cheshire, SK1 3UA Authority: Stockport Metropolitan Borough Council, Environmental Health Department, EEDD Permit Reference: PPC060 Dated: 4th April 2007 Process Type: Local Authority Pollution Prevention and Control Description: PG1/14 Petrol filling station Status: Permitted Positional Accuracy: Automatically positioned to the address</p>	A8SE (S)	888	3	389671 389560
31	<p>Local Authority Pollution Prevention and Controls</p> <p>Name: Benham (Specialist Cars) Ltd Location: Mersey Street, STOCKPORT, Cheshire, SK1 2HX Authority: Stockport Metropolitan Borough Council, Environmental Health Department, EEDD Permit Reference: Epa043 Dated: 7th October 2000 Process Type: Local Authority Air Pollution Control Description: PG6/34 Respraying of road vehicles Status: Authorisation revoked Positional Accuracy: Located by supplier to within 100m</p>	A19SE (NE)	947	3	390400 390900

Map ID	Details	Quadrant Reference (Compass Direction)	Estimated Distance From Site	Contact	NGR
32	Local Authority Pollution Prevention and Control Enforcements Location: Mersey Street, Stockport, Merseyside, Sk1 4aa Type: Air Pollution Control Enforcement Notice Reference: EPA043 Date Issued: Not Supplied Enforcement Date: Not Supplied Details: Not Supplied Positional Accuracy: Manually positioned to the road within the address or location	A19SE (NE)	927	3	390396 390866
	Nearest Surface Water Feature	A13NE (N)	169	-	389582 390637
33	Pollution Incidents to Controlled Waters Property Type: Not Given Location: Greater Manchester Authority: Environment Agency, North West Region Pollutant: Not Given Note: River Mersey; None Pollution Found Incident Date: 6th May 1993 Incident Reference: 93640940 Catchment Area: Mersey - Non-Tidal Receiving Water: Not Given Cause of Incident: Not Given Incident Severity: Category 3 - Minor Incident Positional Accuracy: Located by supplier to within 100m	A13NW (NW)	55	2	389500 390495
33	Pollution Incidents to Controlled Waters Property Type: Not Given Location: Location Description Not Available Authority: Environment Agency, North West Region Pollutant: Oils - Diesel (Including Agricultural) Note: River Mersey Incident Date: 25th August 1994 Incident Reference: 94642132 Catchment Area: Mersey - Non-Tidal Receiving Water: Not Given Cause of Incident: Accidental Spillage/Leakage Incident Severity: Category 2 - Significant Incident Positional Accuracy: Located by supplier to within 100m	A13NW (NW)	58	2	389500 390500
34	Pollution Incidents to Controlled Waters Property Type: Spillage; Accident In Transit Location: Greater Manchester Authority: Environment Agency, North West Region Pollutant: Oils - Petrol Note: River Mersey; Petrol Incident Date: 8th November 1996 Incident Reference: 96642314 Catchment Area: Mersey - Non-Tidal Receiving Water: Not Given Cause of Incident: Road Traffic Accident Incident Severity: Category 3 - Minor Incident Positional Accuracy: Located by supplier to within 100m	A13NE (NE)	194	2	389700 390600
35	Pollution Incidents to Controlled Waters Property Type: Not Given Location: Location Description Not Available Authority: Environment Agency, North West Region Pollutant: Oils - Unknown Note: River Mersey Incident Date: 15th July 1992 Incident Reference: 92641286 Catchment Area: Mersey - Non-Tidal Receiving Water: Not Given Cause of Incident: Unknown Incident Severity: Category 2 - Significant Incident Positional Accuracy: Located by supplier to within 100m	A13SW (SW)	212	2	389400 390300
36	Pollution Incidents to Controlled Waters Property Type: Not Given Location: Greater Manchester Authority: Environment Agency, North West Region Pollutant: Chemicals - Detergents/Surfactant Note: River Mersey; Detergents Incident Date: 15th January 1996 Incident Reference: 96640078 Catchment Area: Mersey - Non-Tidal Receiving Water: Not Given Cause of Incident: Miscellaneous/Other Pollution Type Incident Severity: Category 3 - Minor Incident Positional Accuracy: Located by supplier to within 100m	A13NW (N)	236	2	389500 390700

Map ID	Details	Quadrant Reference (Compass Direction)	Estimated Distance From Site	Contact	NGR
37	Pollution Incidents to Controlled Waters Property Type: Private Sewage (Non-PLC): Sewerage Systems Location: Location Description Not Available Authority: Environment Agency, North West Region Pollutant: Crude Sewage Note: Not Supplied Incident Date: 27th September 1995 Incident Reference: 95642408 Catchment Area: Mersey - Non-Tidal Receiving Water: Not Given Cause of Incident: Blocked Sewer Incident Severity: Category 2 - Significant Incident Positional Accuracy: Located by supplier to within 100m	A13SW (W)	255	2	389300 390400
37	Pollution Incidents to Controlled Waters Property Type: Water Company Sewage: Sewerage Location: Mersey Culvert, STOCKPORT Authority: Environment Agency, North West Region Pollutant: Crude Sewage Note: Mersey; Sewerage Incident Date: 21st May 1997 Incident Reference: 97640992 Catchment Area: Mersey - Non-Tidal Receiving Water: Freshwater Stream/River Cause of Incident: Deliberate Disposal To Drain Incident Severity: Category 3 - Minor Incident Positional Accuracy: Located by supplier to within 100m	A13SW (W)	256	2	389300 390395
38	Pollution Incidents to Controlled Waters Property Type: Industrial: Other Location: Water Street, STOCKPORT Authority: Environment Agency, North West Region Pollutant: Miscellaneous - Fire water / Foam Note: Fire At Tyre Factory Incident Date: 19th June 1998 Incident Reference: SO981129 Catchment Area: Mersey - Non-Tidal Receiving Water: Freshwater Stream/River Cause of Incident: Fire Incident Severity: Category 3 - Minor Incident Positional Accuracy: Located by supplier to within 100m	A13NE (NE)	277	2	389800 390600
39	Pollution Incidents to Controlled Waters Property Type: Not Given Location: Location Description Not Available Authority: Environment Agency, North West Region Pollutant: Rubble/Litter Or Solids Note: River Tame; Drum In River Incident Date: 11th April 1995 Incident Reference: 95630786 Catchment Area: Tame Receiving Water: Not Given Cause of Incident: Other Incident/Unknown Incident Severity: Category 3 - Minor Incident Positional Accuracy: Located by supplier to within 100m	A13NW (NW)	277	2	389400 390700
40	Pollution Incidents to Controlled Waters Property Type: Not Given Location: Greater Manchester Authority: Environment Agency, North West Region Pollutant: Not Given Note: River Mersey Incident Date: 11th December 1991 Incident Reference: 91641917 Catchment Area: Mersey - Non-Tidal Receiving Water: Not Given Cause of Incident: Not Given Incident Severity: Category 3 - Minor Incident Positional Accuracy: Located by supplier to within 100m	A13SW (SW)	295	2	389300 390300
40	Pollution Incidents to Controlled Waters Property Type: Water Company Sewage: Sewerage Location: Down Stream Mersey Way , STOCKPORT Authority: Environment Agency, North West Region Pollutant: Miscellaneous - Inert Suspended Solids Note: Silt; Mersey Incident Date: 23rd April 1997 Incident Reference: 97640837 Catchment Area: Mersey - Non-Tidal Receiving Water: Freshwater Stream/River Cause of Incident: Other Cause Incident Severity: Category 3 - Minor Incident Positional Accuracy: Located by supplier to within 100m	A13SW (SW)	297	2	389300 390295

Map ID	Details	Quadrant Reference (Compass Direction)	Estimated Distance From Site	Contact	NGR
41	Pollution Incidents to Controlled Waters Property Type: Not Given Location: River Tame, Howard Street, STOCKPORT Authority: Environment Agency, North West Region Pollutant: Oils - Unknown Note: Oil On Surface Incident Date: 30th November 1998 Incident Reference: SO982065 Catchment Area: Goyt Receiving Water: Freshwater Stream/River Cause of Incident: Unknown Incident Severity: Category 3 - Minor Incident Positional Accuracy: Located by supplier to within 100m	A13NE (NE)	336	2	389800 390700
42	Pollution Incidents to Controlled Waters Property Type: No Premises Identified Location: Rear of Sainsburys and Asda, Off Knightsbridge Way, STOCKPORT, Cheshire Authority: Environment Agency, North West Region Pollutant: Other Note: Not Supplied Incident Date: 14th July 1999 Incident Reference: 30132 Catchment Area: Goyt Receiving Water: River Stretch (Freshwater) Cause of Incident: Other Cause Incident Severity: Category 3 - Minor Incident Positional Accuracy: Located by supplier to within 10m	A18SE (N)	360	2	389700 390800
43	Pollution Incidents to Controlled Waters Property Type: Not Given Location: Location Description Not Available Authority: Environment Agency, North West Region Pollutant: Miscellaneous - Unknown Note: Not Supplied Incident Date: 21st August 1995 Incident Reference: 95642138 Catchment Area: Mersey - Non-Tidal Receiving Water: Not Given Cause of Incident: Other Incident/Unknown Incident Severity: Category 3 - Minor Incident Positional Accuracy: Located by supplier to within 100m	A12SE (SW)	384	2	389200 390300
43	Pollution Incidents to Controlled Waters Property Type: Not Given Location: In River Mersey, Didsbury & , STOCKPORT Authority: Environment Agency, North West Region Pollutant: Oils - Diesel (Including Agricultural) Note: Oil And Dead Ducks Incident Date: 18th November 1998 Incident Reference: SO982025 Catchment Area: Mersey - Non-Tidal Receiving Water: Freshwater Stream/River Cause of Incident: Unknown Incident Severity: Category 3 - Minor Incident Positional Accuracy: Located by supplier to within 100m	A12SE (SW)	386	2	389200 390295
44	Pollution Incidents to Controlled Waters Property Type: Private Sewage (Non-PLC): Sewerage Systems Location: Greater Manchester Authority: Environment Agency, North West Region Pollutant: Storm Sewage Note: Tin Bk; Storm Sewage Incident Date: 20th August 1996 Incident Reference: 96641839 Catchment Area: Mersey - Non-Tidal Receiving Water: Not Given Cause of Incident: CSO Normal Operation Incident Severity: Category 3 - Minor Incident Positional Accuracy: Located by supplier to within 100m	A9NW (SE)	477	2	389900 390100
45	Pollution Incidents to Controlled Waters Property Type: Not Given Location: Location Description Not Available Authority: Environment Agency, North West Region Pollutant: Oils - Other Oil Note: River Tame Incident Date: 22nd May 1995 Incident Reference: 95631189 Catchment Area: Tame Receiving Water: Not Given Cause of Incident: Miscellaneous/Other Pollution Type Incident Severity: Category 3 - Minor Incident Positional Accuracy: Located by supplier to within 100m	A18SE (N)	549	2	389700 391000

Map ID	Details	Quadrant Reference (Compass Direction)	Estimated Distance From Site	Contact	NGR
46	Pollution Incidents to Controlled Waters Property Type: Domestic & Residential: Private Dwellings Location: 40 Church Road, STOCKPORT, Greater Manchester Authority: Environment Agency, North West Region Pollutant: Asbestos Waste : Cement Bonded Note: Not Supplied Incident Date: 28th April 1999 Incident Reference: 28910 Catchment Area: Macclesfield / Trent & Mersey Receiving Water: River Stretch (Freshwater) Cause of Incident: Unauthorised Activity : Health & Safety Breach Incident Severity: Category 3 - Minor Incident Positional Accuracy: Manually positioned to the address or location	A12NE (NW)	553	2	389094 390783
47	Pollution Incidents to Controlled Waters Property Type: Private Sewage (Non-PLC): Sewerage Systems Location: Location Description Not Available Authority: Environment Agency, North West Region Pollutant: Miscellaneous - Colour Note: River Mersey; Dye Incident Date: 8th August 1995 Incident Reference: 95642023 Catchment Area: Mersey - Non-Tidal Receiving Water: Not Given Cause of Incident: Blocked Sewer Incident Severity: Category 3 - Minor Incident Positional Accuracy: Located by supplier to within 100m	A12SE (W)	571	2	389000 390300
48	Pollution Incidents to Controlled Waters Property Type: Not Given Location: King Street West Authority: Environment Agency, North West Region Pollutant: Chemicals - Acid Note: Water Acidic + Burnt Workman Incident Date: 4th February 1998 Incident Reference: SO980303 Catchment Area: Mersey - Non-Tidal Receiving Water: Freshwater Stream/River Cause of Incident: Other Cause Incident Severity: Category 3 - Minor Incident Positional Accuracy: Located by supplier to within 100m	A12SE (SW)	607	2	389000 390200
49	Pollution Incidents to Controlled Waters Property Type: Spillage; Accident In Transit Location: Greater Manchester Authority: Environment Agency, North West Region Pollutant: Oils - Diesel (Including Agricultural) Note: River Mersey; Diesel From Road Traffic Accident Incident Date: 7th June 1996 Incident Reference: 96641219 Catchment Area: Mersey - Non-Tidal Receiving Water: Not Given Cause of Incident: Road Traffic Accident Incident Severity: Category 3 - Minor Incident Positional Accuracy: Located by supplier to within 100m	A7NE (SW)	635	2	389101 390001
50	Pollution Incidents to Controlled Waters Property Type: Chemical industry Location: Up Stream Saint Marys Way , STOCKPORT Authority: Environment Agency, North West Region Pollutant: Chemicals - Paints / Dyes Note: Dye; Tin Brook; Dye Incident Date: 21st February 1997 Incident Reference: 97640365 Catchment Area: Mersey - Non-Tidal Receiving Water: Freshwater Stream/River Cause of Incident: Unknown Incident Severity: Category 3 - Minor Incident Positional Accuracy: Located by supplier to within 100m	A9NW (SE)	637	2	389900 389900
51	Pollution Incidents to Controlled Waters Property Type: Private Sewage (Non-PLC): Sewerage Systems Location: Location Description Not Available Authority: Environment Agency, North West Region Pollutant: Unknown Sewage Note: River Mersey Incident Date: 1st April 1993 Incident Reference: 93640683 Catchment Area: Mersey - Non-Tidal Receiving Water: Not Given Cause of Incident: Unknown Incident Severity: Category 2 - Significant Incident Positional Accuracy: Located by supplier to within 100m	A12SE (W)	699	2	388900 390200

Map ID	Details	Quadrant Reference (Compass Direction)	Estimated Distance From Site	Contact	NGR
51	Pollution Incidents to Controlled Waters Property Type: Private Sewage (Non-PLC): Sewerage Systems Location: Location Description Not Available Authority: Environment Agency, North West Region Pollutant: Unknown Sewage Note: River Mersey Incident Date: 17th December 1991 Incident Reference: 91642008 Catchment Area: Mersey - Non-Tidal Receiving Water: Not Given Cause of Incident: Unknown Incident Severity: Category 2 - Significant Incident Positional Accuracy: Located by supplier to within 100m	A12SE (W)	701	2	388900 390195
52	Pollution Incidents to Controlled Waters Property Type: Not Given Location: Location Description Not Available Authority: Environment Agency, North West Region Pollutant: Oils - Unknown Note: Not Supplied Incident Date: 27th April 1991 Incident Reference: 91640844 Catchment Area: Goyt Receiving Water: Not Given Cause of Incident: Unknown Incident Severity: Category 3 - Minor Incident Positional Accuracy: Located by supplier to within 100m	A18NE (N)	743	2	389700 391200
53	Pollution Incidents to Controlled Waters Property Type: Private Sewage (Non-PLC): Sewerage Systems Location: Greater Manchester Authority: Environment Agency, North West Region Pollutant: Crude Sewage Note: River Mersey; Sewage Incident Date: 16th August 1996 Incident Reference: 96641875 Catchment Area: Mersey - Non-Tidal Receiving Water: Not Given Cause of Incident: Blocked Sewer Incident Severity: Category 3 - Minor Incident Positional Accuracy: Located by supplier to within 100m	A12SW (W)	764	2	388800 390300
54	Pollution Incidents to Controlled Waters Property Type: Not Given Location: Outflow Pipe At Vernon Mill Authority: Environment Agency, North West Region Pollutant: Miscellaneous - Colour Note: Discharging Pea Soup Water Incident Date: 22nd September 1998 Incident Reference: SO981707 Catchment Area: Goyt Receiving Water: Freshwater Stream/River Cause of Incident: Unknown Incident Severity: Category 3 - Minor Incident Positional Accuracy: Located by supplier to within 100m	A14NE (E)	772	2	390300 390695
54	Pollution Incidents to Controlled Waters Property Type: Spillage; Accident - Static Site Location: Location Description Not Available Authority: Environment Agency, North West Region Pollutant: Miscellaneous - Fire water / Foam Note: Not Supplied Incident Date: 14th November 1995 Incident Reference: 95642801 Catchment Area: Goyt Receiving Water: Not Given Cause of Incident: Fire Incident Severity: Category 3 - Minor Incident Positional Accuracy: Located by supplier to within 100m	A14NE (E)	774	2	390300 390700
55	Pollution Incidents to Controlled Waters Property Type: WSC Sewage, Sewerage & Supply Location: Hempsshaw Brook Off, St Mary's Authority: Environment Agency, North West Region Pollutant: General Biodegradable : Crude Sewage Note: Not Supplied Incident Date: 23rd April 1999 Incident Reference: 1539 Catchment Area: Hempsshaw Brook Receiving Water: River Stretch (Freshwater) Cause of Incident: Not Given Incident Severity: Category 3 - Minor Incident Positional Accuracy: Approximate location provided by supplier	A9NW (SE)	835	2	390100 389800

Map ID	Details	Quadrant Reference (Compass Direction)	Estimated Distance From Site	Contact	NGR
56	Pollution Incidents to Controlled Waters Property Type: No Premises Identified Location: Junction 13, M63 Authority: Environment Agency, North West Region Pollutant: Organic Chemicals Note: Not Supplied Incident Date: 11th April 1999 Incident Reference: 1343 Catchment Area: Tame Receiving Water: Not Given Cause of Incident: Other Cause Incident Severity: Category 3 - Minor Incident Positional Accuracy: Located by supplier to within 100m	A19SW (NE)	835	2	390200 391000
57	Pollution Incidents to Controlled Waters Property Type: Industrial Premises Location: STOCKPORT Authority: Environment Agency, North West Region Pollutant: Oils - Waste Oil Note: Oily Water Discharge To Borehole Incident Date: 12th February 1998 Incident Reference: SO980289 Catchment Area: Mersey - Non-Tidal Receiving Water: Groundwater Cause of Incident: Inadequate Construction Incident Severity: Category 3 - Minor Incident Positional Accuracy: Located by supplier to within 100m	A9SW (SE)	860	2	390001 389701
58	Pollution Incidents to Controlled Waters Property Type: Private Sewage (Non-PLC): Sewerage Systems Location: Location Description Not Available Authority: Environment Agency, North West Region Pollutant: Unknown Sewage Note: River Mersey Incident Date: 6th August 1992 Incident Reference: 92641708 Catchment Area: Mersey - Non-Tidal Receiving Water: Not Given Cause of Incident: Unknown Incident Severity: Category 2 - Significant Incident Positional Accuracy: Located by supplier to within 100m	A12SW (W)	862	2	388700 390300
59	Pollution Incidents to Controlled Waters Property Type: Spillage; Accident In Transit Location: Greater Manchester Authority: Environment Agency, North West Region Pollutant: Chemicals - Solvents Note: River Tame; Flammable Liquid Incident Date: 17th October 1996 Incident Reference: 96642210 Catchment Area: Tame Receiving Water: Not Given Cause of Incident: Road Traffic Accident Incident Severity: Category 3 - Minor Incident Positional Accuracy: Located by supplier to within 100m	A18NW (N)	931	2	389500 391400
60	Pollution Incidents to Controlled Waters Property Type: Not Given Location: Location Description Not Available Authority: Environment Agency, North West Region Pollutant: Oils - Unknown Note: River Tame Incident Date: 19th February 1992 Incident Reference: 92630286 Catchment Area: Tame Receiving Water: Not Given Cause of Incident: Unknown Incident Severity: Category 3 - Minor Incident Positional Accuracy: Located by supplier to within 100m	A19NW (NE)	942	2	390001 391301
61	Pollution Incidents to Controlled Waters Property Type: Not Given Location: River Mersey, Brinksway Bridge, STOCKPORT Authority: Environment Agency, North West Region Pollutant: Oils - Unknown Note: Oil Sheen Incident Date: 12th January 1998 Incident Reference: SO980085 Catchment Area: Mersey - Non-Tidal Receiving Water: Freshwater Stream/River Cause of Incident: Unknown Incident Severity: Category 3 - Minor Incident Positional Accuracy: Located by supplier to within 100m	A12SW (W)	961	2	388600 390300

Map ID	Details	Quadrant Reference (Compass Direction)	Estimated Distance From Site	Contact	NGR
62	<p>Pollution Incidents to Controlled Waters</p> <p>Property Type: Water Company Sewage: Sewage Treatment Works Location: Location Description Not Available Authority: Environment Agency, North West Region Pollutant: Miscellaneous - Foam Note: Not Supplied Incident Date: 14th July 1995 Incident Reference: 95631755 Catchment Area: Tame Receiving Water: Not Given Cause of Incident: Miscellaneous/Other Pollution Type Incident Severity: Category 3 - Minor Incident Positional Accuracy: Located by supplier to within 100m</p>	A18NE (N)	961	2	389800 391400
63	<p>Pollution Incidents to Controlled Waters</p> <p>Property Type: Private Sewage (Non-PLC): Sewerage Systems Location: Location Description Not Available Authority: Environment Agency, North West Region Pollutant: Unknown Sewage Note: Tin Brook Incident Date: 2nd April 1991 Incident Reference: 91640444 Catchment Area: Mersey - Non-Tidal Receiving Water: Not Given Cause of Incident: Unknown Incident Severity: Category 2 - Significant Incident Positional Accuracy: Located by supplier to within 100m</p>	A9SW (SE)	975	2	390200 389700
64	<p>Pollution Incidents to Controlled Waters</p> <p>Property Type: Not Given Location: River Goyt, Albion Road, STOCKPORT Authority: Environment Agency, North West Region Pollutant: Crude Sewage Note: Foul Sewage From Storm Drain Incident Date: 20th January 1998 Incident Reference: SO980203 Catchment Area: Goyt Receiving Water: Freshwater Stream/River Cause of Incident: Blocked Sewer Incident Severity: Category 3 - Minor Incident Positional Accuracy: Located by supplier to within 100m</p>	A19SE (E)	996	2	390500 390800
65	<p>Prosecutions Relating to Authorised Processes</p> <p>Location: Portwood Place, STOCKPORT, Cheshire, SK1 Prosecution Text: EA News Release 03/02/2000, Illegal deposit of a quantity of 6 cubic metres of waste (plasterboard, wood, carpet cuttings, packaging & empty plastic food containers) on unlicensed land on or about 18th June 1999. Prosecution Act: EPA90 s33(1a)(6) Hearing Date: Not Supplied Verdict: Guilty Fine: 500 Costs: 603.9 Positional Accuracy: Manually positioned to the road within the address or location</p>	A18SE (N)	517	2	389755 390948
66	<p>Registered Radioactive Substances</p> <p>Name: Stockport College Of Further Education Location: Wellington Road South, STOCKPORT, Cheshire, SK1 3UQ Authority: Environment Agency, North West Region Permit Reference: AC8754 Dated: 31st March 1991 Process Type: Authorisation under S13 RSA for the disposal of Radioactive waste (was RSA60 S7) Description: Authorisation under RSA Status: Authorisation either revoked or cancelled Positional Accuracy: Unknown</p>	A8SW (S)	717	2	389535 389725
	<p>River Quality</p> <p>Name: Mersey GQA Grade: River Quality C Reach: Goyt/Tame Conf. To Stockport Stw Estimated Distance (km): 3.7 Flow Rate: Flow less than 20 cumecs Flow Type: River Year: 2000</p>	A13SW (NW)	0	2	389558 390456

Map ID	Details	Quadrant Reference (Compass Direction)	Estimated Distance From Site	Contact	NGR
	River Quality Name: Goyt GQA Grade: River Quality C Reach: Etherow Conf. To Tame Conf. Estimated Distance (km): 12.6 Flow Rate: Flow less than 10 cumecs Flow Type: River Year: 2000	A13NE (NE)	298	2	389723 390716
	River Quality Name: Tame GQA Grade: River Quality D Reach: Hyde Stw To Mersey Estimated Distance (km): 14 Flow Rate: Flow less than 5 cumecs Flow Type: River Year: 2000	A13NE (NE)	298	2	389723 390716
67	River Quality Chemistry Sampling Points Name: Goyt Reach: Etherow Confluence To Tame Confluence Estimated Distance: 12.60 Objective: Not Supplied Positional Accuracy: Located by supplier to within 10m Year: 1990 GQA Grade: River Quality Chemistry GQA Grade C - Fairly Good Compliance: Not Supplied Year: 1993 GQA Grade: River Quality Chemistry GQA Grade C - Fairly Good Compliance: Not Supplied Year: 1994 GQA Grade: River Quality Chemistry GQA Grade C - Fairly Good Compliance: Not Supplied Year: 1995 GQA Grade: River Quality Chemistry GQA Grade C - Fairly Good Compliance: Not Supplied Year: 1996 GQA Grade: River Quality Chemistry GQA Grade C - Fairly Good Compliance: Not Supplied Year: 1997 GQA Grade: River Quality Chemistry GQA Grade C - Fairly Good Compliance: Not Supplied Year: 1998 GQA Grade: River Quality Chemistry GQA Grade C - Fairly Good Compliance: Not Supplied Year: 1999 GQA Grade: River Quality Chemistry GQA Grade C - Fairly Good Compliance: Not Supplied Year: 2000 GQA Grade: River Quality Chemistry GQA Grade B - Good Compliance: Not Supplied Year: 2001 GQA Grade: River Quality Chemistry GQA Grade B - Good Compliance: Not Supplied Year: 2002 GQA Grade: River Quality Chemistry GQA Grade B - Good Compliance: Not Supplied Year: 2003 GQA Grade: River Quality Chemistry GQA Grade B - Good Compliance: Not Supplied Year: 2004 GQA Grade: River Quality Chemistry GQA Grade B - Good Compliance: Not Supplied Year: 2005 GQA Grade: River Quality Chemistry GQA Grade B - Good Compliance: Not Supplied Year: 2006 GQA Grade: River Quality Chemistry GQA Grade B - Good Compliance: Not Supplied Year: 2007 GQA Grade: River Quality Chemistry GQA Grade B - Good Compliance: Not Supplied Year: 2008 GQA Grade: River Quality Chemistry GQA Grade A - Very Good Compliance: Not Supplied Year: 2009 GQA Grade: River Quality Chemistry GQA Grade B - Good Compliance: Not Supplied	A18SE (NE)	404	2	389733 390834

Map ID	Details	Quadrant Reference (Compass Direction)	Estimated Distance From Site	Contact	NGR
67	<p>River Quality Chemistry Sampling Points</p> <p>Name: Tame Reach: Hyde Sewage Treatment Works To Mersey Estimated Distance: 14.00 Objective: Not Supplied Positional Accuracy: Located by supplier to within 10m Year: 1990 GQA Grade: River Quality Chemistry GQA Grade E - Poor Compliance: Not Supplied Year: 1993 GQA Grade: River Quality Chemistry GQA Grade D - Fair Compliance: Not Supplied Year: 1994 GQA Grade: River Quality Chemistry GQA Grade D - Fair Compliance: Not Supplied Year: 1995 GQA Grade: River Quality Chemistry GQA Grade D - Fair Compliance: Not Supplied Year: 1996 GQA Grade: River Quality Chemistry GQA Grade D - Fair Compliance: Not Supplied Year: 1997 GQA Grade: River Quality Chemistry GQA Grade D - Fair Compliance: Not Supplied Year: 1998 GQA Grade: River Quality Chemistry GQA Grade D - Fair Compliance: Not Supplied Year: 1999 GQA Grade: River Quality Chemistry GQA Grade D - Fair Compliance: Not Supplied Year: 2000 GQA Grade: River Quality Chemistry GQA Grade C - Fairly Good Compliance: Not Supplied Year: 2001 GQA Grade: River Quality Chemistry GQA Grade C - Fairly Good Compliance: Not Supplied Year: 2002 GQA Grade: River Quality Chemistry GQA Grade C - Fairly Good Compliance: Not Supplied Year: 2003 GQA Grade: River Quality Chemistry GQA Grade C - Fairly Good Compliance: Not Supplied Year: 2004 GQA Grade: River Quality Chemistry GQA Grade D - Fair Compliance: Not Supplied Year: 2005 GQA Grade: River Quality Chemistry GQA Grade D - Fair Compliance: Not Supplied Year: 2006 GQA Grade: River Quality Chemistry GQA Grade D - Fair Compliance: Not Supplied Year: 2007 GQA Grade: River Quality Chemistry GQA Grade C - Fairly Good Compliance: Not Supplied Year: 2008 GQA Grade: River Quality Chemistry GQA Grade C - Fairly Good Compliance: Not Supplied Year: 2009 GQA Grade: River Quality Chemistry GQA Grade B - Good Compliance: Not Supplied</p>	A18SE (N)	430	2	389705 390874
68	<p>Substantiated Pollution Incident Register</p> <p>Authority: Environment Agency - North West Region, South Area Incident Date: 24th July 2001 Incident Reference: 18597 Water Impact: Category 4 - No Impact Air Impact: Category 4 - No Impact Land Impact: Category 2 - Significant Incident Positional Accuracy: Located by supplier to within 10m Pollutant: Specific Waste Materials: Containers</p>	A18SW (N)	477	2	389546 390948

Map ID	Details	Quadrant Reference (Compass Direction)	Estimated Distance From Site	Contact	NGR
69	<p>Water Abstractions</p> <p>Operator: Frederic Robinson Ltd Licence Number: 2569011023 Permit Version: 101 Location: Boreholes (2) At Stockport Authority: Environment Agency, North West Region Abstraction: Breweries/Wine: Process Water Abstraction Type: Water may be abstracted from a single point Source: Groundwater Daily Rate (m3): Not Supplied Yearly Rate (m3): Not Supplied Details: Unicorn Brewery, Stockport Authorised Start: 01 January Authorised End: 31 December Permit Start Date: 30th November 2004 Permit End Date: Not Supplied Positional Accuracy: Located by supplier to within 100m</p>	A13SE (E)	234	2	389800 390400
69	<p>Water Abstractions</p> <p>Operator: Frederick Robinson Ltd Licence Number: 2569011023 Permit Version: 100 Location: Boreholes (2) At Stockport Authority: Environment Agency, North West Region Abstraction: Breweries/Wine: Process Water Abstraction Type: Water may be abstracted from a single point Source: Groundwater Daily Rate (m3): 3637 Yearly Rate (m3): 272760 Details: Unicorn Brewery, Stockport Authorised Start: 01 January Authorised End: 31 December Permit Start Date: 17th February 1966 Permit End Date: Not Supplied Positional Accuracy: Located by supplier to within 100m</p>	A13SE (E)	234	2	389800 390400
70	<p>Water Abstractions</p> <p>Operator: Blythe Burrell Colours Ltd Licence Number: 2569011025 Permit Version: Not Supplied Location: Two Boreholes, STOCKPORT Authority: Environment Agency, North West Region Abstraction: Cooling & Manufacturing Abstraction Type: Not Supplied Source: Groundwater Daily Rate (m3): 0 Yearly Rate (m3): 0 Details: Additional Purpose: Cooling; Licence Status: Revoked Authorised Start: Not Supplied Authorised End: Not Supplied Permit Start Date: Not Supplied Permit End Date: Not Supplied Positional Accuracy: Located by supplier to within 100m</p>	A14SW (E)	433	2	390001 390401
71	<p>Water Abstractions</p> <p>Operator: Blythe Burrell Colours Ltd Licence Number: 2569011025 Permit Version: Not Supplied Location: Two Boreholes, STOCKPORT Authority: Environment Agency, North West Region Abstraction: Cooling & Manufacturing Abstraction Type: Not Supplied Source: Groundwater Daily Rate (m3): 2728 Yearly Rate (m3): 454600 Details: Additional Purpose: Cooling; Licence Status: Revoked Authorised Start: Not Supplied Authorised End: Not Supplied Permit Start Date: Not Supplied Permit End Date: Not Supplied Positional Accuracy: Located by supplier to within 100m</p>	A14NW (E)	435	2	390001 390501

Map ID	Details	Quadrant Reference (Compass Direction)	Estimated Distance From Site	Contact	NGR
72	<p>Water Abstractions</p> <p>Operator: Salpa Kay Ltd. Licence Number: 2569012033 Permit Version: Not Supplied Location: Premises, Hope Mill, Portwood, STOCKPORT, Cheshire Authority: Environment Agency, North West Region Abstraction: Cooling Abstraction Type: Not Supplied Source: Surface Daily Rate (m3): 273 Yearly Rate (m3): 68190 Details: River Tame Authorised Start: Not Supplied Authorised End: Not Supplied Permit Start Date: Not Supplied Permit End Date: Not Supplied Positional Accuracy: Located by supplier to within 100m</p>	A18SE (N)	675	2	389800 391100
73	<p>Water Abstractions</p> <p>Operator: Christy & Co Ltd Licence Number: 2569013010 Permit Version: 100 Location: Borehole At Premises, Higher Hill Gate, Stockport, Greater Authority: Environment Agency, North West Region Abstraction: Other Industrial/Commercial/Public Services: Boiler Feed Abstraction Type: Water may be abstracted from a single point Source: Groundwater Daily Rate (m3): 91 Yearly Rate (m3): 17825 Details: Premises,Higher Hill Gate,Stockport Authorised Start: 01 January Authorised End: 31 December Permit Start Date: 7th January 1993 Permit End Date: Not Supplied Positional Accuracy: Located by supplier to within 100m</p>	A9NW (SE)	775	2	390001 389801
73	<p>Water Abstractions</p> <p>Operator: Christy & Co Ltd Licence Number: 2569013010 Permit Version: 100 Location: Borehole At Premises, Higher Hill Gate, Stockport, Greater Authority: Environment Agency, North West Region Abstraction: Commercial/Industrial/Public Services: Drinking; Cooking; Sanitary; Washing; (Small Garden) Abstraction Type: Water may be abstracted from a single point Source: Groundwater Daily Rate (m3): Not Supplied Yearly Rate (m3): Not Supplied Details: Premises,Higher Hill Gate,Stockport Authorised Start: 01 January Authorised End: 31 December Permit Start Date: 7th January 1993 Permit End Date: Not Supplied Positional Accuracy: Located by supplier to within 10m</p>	A9NW (SE)	775	2	390000 389800
73	<p>Water Abstractions</p> <p>Operator: Christy & Co Ltd Licence Number: 2569013010 Permit Version: 100 Location: Borehole At Premises, Higher Hill Gate, Stockport, Greater Authority: Environment Agency, North West Region Abstraction: Other Industrial/Commercial/Public Services: Process Water Abstraction Type: Water may be abstracted from a single point Source: Groundwater Daily Rate (m3): Not Supplied Yearly Rate (m3): Not Supplied Details: Premises,Higher Hill Gate,Stockport Authorised Start: 01 January Authorised End: 31 December Permit Start Date: 7th January 1993 Permit End Date: Not Supplied Positional Accuracy: Located by supplier to within 10m</p>	A9NW (SE)	775	2	390000 389800

Map ID	Details	Quadrant Reference (Compass Direction)	Estimated Distance From Site	Contact	NGR
74	<p>Water Abstractions</p> <p>Operator: The Manchester Antique Co Licence Number: 2569013007 Permit Version: 100 Location: Borehole At Marriot Street Mill, Stockport, Cheshire Authority: Environment Agency, North West Region Abstraction: Other Industrial/Commercial/Public Services: Boiler Feed Abstraction Type: Water may be abstracted from a single point Source: Groundwater Daily Rate (m3): 45 Yearly Rate (m3): 5169 Details: Marriot Street Mill, Marriot St. Authorised Start: 01 January Authorised End: 31 December Permit Start Date: 25th March 1998 Permit End Date: Not Supplied Positional Accuracy: Located by supplier to within 100m</p>	A8SE (S)	779	2	389800 389700
74	<p>Water Abstractions</p> <p>Operator: The Manchester Antique Co Licence Number: 2569013007 Permit Version: 100 Location: Borehole At Marriot Street Mill, Stockport, Cheshire Authority: Environment Agency, North West Region Abstraction: Other Industrial/Commercial/Public Services: General Cooling (Existing Licences Only) (Low Loss) Abstraction Type: Water may be abstracted from a single point Source: Groundwater Daily Rate (m3): Not Supplied Yearly Rate (m3): Not Supplied Details: Marriot Street Mill, Marriot St. Authorised Start: 01 January Authorised End: 31 December Permit Start Date: 25th March 1998 Permit End Date: Not Supplied Positional Accuracy: Located by supplier to within 10m</p>	A8SE (S)	779	2	389800 389700
74	<p>Water Abstractions</p> <p>Operator: The Manchester Antique Co Licence Number: 2569013007 Permit Version: 100 Location: Borehole At Marriot Street Mill, Stockport, Cheshire Authority: Environment Agency, North West Region Abstraction: Other Industrial/Commercial/Public Services: Process Water Abstraction Type: Water may be abstracted from a single point Source: Groundwater Daily Rate (m3): Not Supplied Yearly Rate (m3): Not Supplied Details: Marriot Street Mill, Marriot St. Authorised Start: 01 January Authorised End: 31 December Permit Start Date: 25th March 1998 Permit End Date: Not Supplied Positional Accuracy: Located by supplier to within 10m</p>	A8SE (S)	779	2	389800 389700
75	<p>Water Abstractions</p> <p>Operator: William Nelstrop & Co Ltd Licence Number: 2569013009 Permit Version: 100 Location: Borehole At Premises, Lancashire Hill, Stockport, Cheshire Authority: Environment Agency, North West Region Abstraction: Other Industrial/Commercial/Public Services: Process Water Abstraction Type: Water may be abstracted from a single point Source: Groundwater Daily Rate (m3): 273 Yearly Rate (m3): 68190 Details: Albion Flour Mill, Lancashire Hill Authorised Start: 01 January Authorised End: 31 December Permit Start Date: 17th February 1966 Permit End Date: Not Supplied Positional Accuracy: Located by supplier to within 100m</p>	A18NW (N)	843	2	389400 391300

Map ID	Details	Quadrant Reference (Compass Direction)	Estimated Distance From Site	Contact	NGR
	<p>Water Abstractions</p> <p>Operator: Ellis Jones (Stockport) Ltd Licence Number: 2569013004 Permit Version: Not Supplied Location: Two Boreholes, Tiviot Colour Works, STOCKPORT, Cheshire Authority: Environment Agency, North West Region Abstraction: Cooling & Manufacturing Abstraction Type: Not Supplied Source: Groundwater Daily Rate (m3): 1309 Yearly Rate (m3): 204570 Details: Additional Purpose: Manufacturing; Licence Status: Revoked Authorised Start: Not Supplied Authorised End: Not Supplied Permit Start Date: Not Supplied Permit End Date: Not Supplied Positional Accuracy: Located by supplier to within 100m</p>	A23SW (N)	1041	2	389400 391500
	<p>Water Abstractions</p> <p>Operator: European Colour Pigments Ltd Licence Number: 2569011018 Permit Version: 103 Location: Boreholes (2) At Stockport Authority: Environment Agency, North West Region Abstraction: Chemicals: Process Water Abstraction Type: Water may be abstracted from a single point Source: Groundwater Daily Rate (m3): Not Supplied Yearly Rate (m3): Not Supplied Details: Hempsshaw Brook Colour Works Authorised Start: 01 January Authorised End: 31 December Permit Start Date: 27th March 2009 Permit End Date: Not Supplied Positional Accuracy: Located by supplier to within 100m</p>	A9SW (SE)	1083	2	390100 389500
	<p>Water Abstractions</p> <p>Operator: European Colour Pigments Ltd Licence Number: 2569011018 Permit Version: 102 Location: Boreholes (2) At Stockport Authority: Environment Agency, North West Region Abstraction: Chemicals: Process Water Abstraction Type: Water may be abstracted from a single point Source: Groundwater Daily Rate (m3): Not Supplied Yearly Rate (m3): Not Supplied Details: Hempsshaw Brook Colour Works Authorised Start: 01 January Authorised End: 31 December Permit Start Date: 21st June 2004 Permit End Date: Not Supplied Positional Accuracy: Located by supplier to within 100m</p>	A9SW (SE)	1083	2	390100 389500
	<p>Water Abstractions</p> <p>Operator: European Colour Pigments Ltd Licence Number: 2569011018 Permit Version: 101 Location: Boreholes (2) At Stockport Authority: Environment Agency, North West Region Abstraction: Chemicals: Process Water Abstraction Type: Water may be abstracted from a single point Source: Groundwater Daily Rate (m3): Not Supplied Yearly Rate (m3): Not Supplied Details: Hempsshaw Brook Colour Works Authorised Start: 01 January Authorised End: 31 December Permit Start Date: 20th November 2000 Permit End Date: Not Supplied Positional Accuracy: Located by supplier to within 10m</p>	A9SW (SE)	1083	2	390100 389500

Map ID	Details	Quadrant Reference (Compass Direction)	Estimated Distance From Site	Contact	NGR
	<p>Water Abstractions</p> <p>Operator: European Colour Pigments Ltd Licence Number: 2569011018 Permit Version: 100 Location: Boreholes (2) At Stockport Authority: Environment Agency, North West Region Abstraction: Chemicals: Process Water Abstraction Type: Water may be abstracted from a single point Source: Groundwater Daily Rate (m3): 1882 Yearly Rate (m3): 386410 Details: Hempsshaw Brook Colour Works Authorised Start: 01 January Authorised End: 31 December Permit Start Date: 14th February 1992 Permit End Date: Not Supplied Positional Accuracy: Located by supplier to within 100m</p>	A9SW (SE)	1083	2	390100 389500
	<p>Water Abstractions</p> <p>Operator: Ellis Jones (Stockport) Ltd Licence Number: 2569013004 Permit Version: Not Supplied Location: Two Boreholes, Tiviot Colour Works, STOCKPORT, Cheshire Authority: Environment Agency, North West Region Abstraction: Cooling & Manufacturing Abstraction Type: Not Supplied Source: Groundwater Daily Rate (m3): 0 Yearly Rate (m3): 0 Details: Additional Purpose: Manufacturing; Licence Status: Revoked Authorised Start: Not Supplied Authorised End: Not Supplied Permit Start Date: Not Supplied Permit End Date: Not Supplied Positional Accuracy: Located by supplier to within 100m</p>	A23SW (N)	1140	2	389400 391600
	<p>Water Abstractions</p> <p>Operator: St Ivel Ltd Licence Number: 2569013005 Permit Version: Not Supplied Location: Borehole, Heaton Norris, STOCKPORT, Cheshire Authority: Environment Agency, North West Region Abstraction: Cooling & Manufacturing Abstraction Type: Not Supplied Source: Groundwater Daily Rate (m3): 400 Yearly Rate (m3): 124597 Details: Additional Purpose: Cooling; Licence Status: Revoked Authorised Start: Not Supplied Authorised End: Not Supplied Permit Start Date: Not Supplied Permit End Date: Not Supplied Positional Accuracy: Located by supplier to within 100m</p>	A11SE (W)	1148	2	388400 390400
	<p>Water Abstractions</p> <p>Operator: T. & W. Lees Trust Licence Number: 2569011012 Permit Version: Not Supplied Location: Borehole, Brooks Street, STOCKPORT, Cheshire Authority: Environment Agency, North West Region Abstraction: Boiler Feed Abstraction Type: Not Supplied Source: Groundwater Daily Rate (m3): 68 Yearly Rate (m3): 6364 Details: Licence Status: Revoked Authorised Start: Not Supplied Authorised End: Not Supplied Permit Start Date: Not Supplied Permit End Date: Not Supplied Positional Accuracy: Located by supplier to within 100m</p>	A4NW (SE)	1171	2	390100 389400

Map ID	Details	Quadrant Reference (Compass Direction)	Estimated Distance From Site	Contact	NGR
	Water Abstractions Operator: H14 Energy Limited Licence Number: Nw/069/0011/005 Permit Version: 4 Location: River Goyt At Stringers Weir Authority: Environment Agency, North West Region Abstraction: Other Environmental Improvements: Transfer between sources Abstraction Type: Water may be abstracted from a single point Source: Surface Daily Rate (m3): Not Supplied Yearly Rate (m3): Not Supplied Details: Stringer'S Weir, Stockport Authorised Start: 01 April Authorised End: 31 March Permit Start Date: 1st July 2016 Permit End Date: Not Supplied Positional Accuracy: Located by supplier to within 10m	A15NW (E)	1286	2	390844 390620
	Water Abstractions Operator: Stringer Hydro Limited Licence Number: Nw/069/0011/005 Permit Version: 3 Location: River Goyt At Stringers Weir Authority: Environment Agency, North West Region Abstraction: Other Environmental Improvements: Transfer between sources Abstraction Type: Water may be abstracted from a single point Source: Surface Daily Rate (m3): Not Supplied Yearly Rate (m3): Not Supplied Details: Stringer'S Weir, Stockport Authorised Start: 01 April Authorised End: 31 March Permit Start Date: 30th January 2015 Permit End Date: Not Supplied Positional Accuracy: Located by supplier to within 10m	A15NW (E)	1286	2	390844 390620
	Water Abstractions Operator: Stringer Hydro Limited Licence Number: Nw/069/0011/005 Permit Version: 2 Location: River Goyt At Stringers Weir Authority: Environment Agency, North West Region Abstraction: Other Environmental Improvements: Transfer between sources Abstraction Type: Water may be abstracted from a single point Source: Surface Daily Rate (m3): Not Supplied Yearly Rate (m3): Not Supplied Details: Stringer'S Weir, Stockport Authorised Start: 01 April Authorised End: 31 March Permit Start Date: 27th January 2012 Permit End Date: Not Supplied Positional Accuracy: Located by supplier to within 10m	A15NW (E)	1286	2	390844 390620
	Water Abstractions Operator: H14 Energy Limited Licence Number: Nw/069/0011/002 Permit Version: 4 Location: River Goyt At Stringers Weir Authority: Environment Agency, North West Region Abstraction: Production Of Energy: Hydroelectric Power Generation Abstraction Type: Water may be abstracted from a single point Source: Surface Daily Rate (m3): Not Supplied Yearly Rate (m3): Not Supplied Details: Stringer'S Weir, Stockport Authorised Start: 01 April Authorised End: 31 March Permit Start Date: 1st July 2016 Permit End Date: Not Supplied Positional Accuracy: Located by supplier to within 10m	A15NW (E)	1288	2	390846 390622

Map ID	Details	Quadrant Reference (Compass Direction)	Estimated Distance From Site	Contact	NGR
	<p>Water Abstractions</p> <p>Operator: Stringer Hydro Limited Licence Number: Nw/069/0011/002 Permit Version: 3 Location: River Goyt At Stringers Weir Authority: Environment Agency, North West Region Abstraction: Production Of Energy: Hydroelectric Power Generation Abstraction Type: Water may be abstracted from a single point Source: Surface Daily Rate (m3): Not Supplied Yearly Rate (m3): Not Supplied Details: Stringer'S Weir, Stockport Authorised Start: 01 April Authorised End: 31 March Permit Start Date: 30th January 2015 Permit End Date: Not Supplied Positional Accuracy: Located by supplier to within 10m</p>	A15NW (E)	1288	2	390846 390622
	<p>Water Abstractions</p> <p>Operator: Stringer Hydro Limited Licence Number: Nw/069/0011/002 Permit Version: 2 Location: River Goyt At Stringers Weir Authority: Environment Agency, North West Region Abstraction: Production Of Energy: Hydroelectric Power Generation Abstraction Type: Water may be abstracted from a single point Source: Surface Daily Rate (m3): Not Supplied Yearly Rate (m3): Not Supplied Details: Stringer'S Weir, Stockport Authorised Start: 01 April Authorised End: 31 March Permit Start Date: 27th January 2012 Permit End Date: Not Supplied Positional Accuracy: Located by supplier to within 10m</p>	A15NW (E)	1288	2	390846 390622
	<p>Water Abstractions</p> <p>Operator: Hallidays Hydropower Limited Licence Number: Nw/069/0011/002/1 Permit Version: 1 Location: Stringers Weir Authority: Environment Agency, North West Region Abstraction: Production Of Energy: Hydroelectric Power Generation Abstraction Type: Water may be abstracted from a single point Source: Surface Daily Rate (m3): Not Supplied Yearly Rate (m3): Not Supplied Details: Not Supplied Authorised Start: 01 April Authorised End: 31 March Permit Start Date: 20th June 2019 Permit End Date: Not Supplied Positional Accuracy: Located by supplier to within 10m</p>	A15NW (E)	1305	2	390862 390628
	<p>Water Abstractions</p> <p>Operator: Sovereign Rubber Limited Licence Number: 2569011038 Permit Version: 2 Location: Borehole At Carrington Field Street, Stockport Authority: Environment Agency, North West Region Abstraction: Other Industrial/Commercial/Public Services: Non-Evaporative Cooling Abstraction Type: Water may be abstracted from a single point Source: Groundwater Daily Rate (m3): Not Supplied Yearly Rate (m3): Not Supplied Details: Land At Carrington Field Street, Stockport Authorised Start: 01 January Authorised End: 31 December Permit Start Date: 10th January 2005 Permit End Date: Not Supplied Positional Accuracy: Located by supplier to within 10m</p>	A4NW (SE)	1319	2	390190 389280

Map ID	Details	Quadrant Reference (Compass Direction)	Estimated Distance From Site	Contact	NGR
	<p>Water Abstractions</p> <p>Operator: Sovereign Rubber Licence Number: 2569011038 Permit Version: 1 Location: Borehole At Carrington Field Street, Stockport Authority: Environment Agency, North West Region Abstraction: Other Industrial/Commercial/Public Services: Non-Evaporative Cooling Abstraction Type: Water may be abstracted from a single point Source: Groundwater Daily Rate (m3): Not Supplied Yearly Rate (m3): Not Supplied Details: Land At Carrington Field Street, Stockport Authorised Start: 01 January Authorised End: 31 December Permit Start Date: 28th June 1999 Permit End Date: Not Supplied Positional Accuracy: Located by supplier to within 10m</p>	A4NW (SE)	1319	2	390190 389280
	<p>Water Abstractions</p> <p>Operator: Mr. Barry A. Kilroe Licence Number: 2569013003 Permit Version: 101 Location: Borehole At Premises At Stockport Authority: Environment Agency, North West Region Abstraction: Other Industrial/Commercial/Public Services: Process Water Abstraction Type: Water may be abstracted from a single point Source: Groundwater Daily Rate (m3): Not Supplied Yearly Rate (m3): Not Supplied Details: Brighton Road, Heaton Norris Authorised Start: 01 January Authorised End: 31 December Permit Start Date: 24th May 2001 Permit End Date: Not Supplied Positional Accuracy: Located by supplier to within 10m</p>	A11SW (W)	1456	2	388100 390300
	<p>Water Abstractions</p> <p>Operator: Geo Research Ltd Licence Number: 2569013003 Permit Version: 100 Location: Borehole At Premises At Stockport Authority: Environment Agency, North West Region Abstraction: Other Industrial/Commercial/Public Services: Process Water Abstraction Type: Water may be abstracted from a single point Source: Groundwater Daily Rate (m3): 109 Yearly Rate (m3): 39823 Details: Brighton Road, Heaton Norris Authorised Start: 01 January Authorised End: 31 December Permit Start Date: 6th March 1972 Permit End Date: Not Supplied Positional Accuracy: Located by supplier to within 100m</p>	A11SW (W)	1456	2	388100 390300
	<p>Water Abstractions</p> <p>Operator: Sykes & Co. Ltd. Licence Number: 2569013008 Permit Version: Not Supplied Location: Three Wells At Edgeley Bleachworks, STOCKPORT, Cheshire Authority: Environment Agency, North West Region Abstraction: Manufacturing: Boiler Feed & Washing Down Floors And Machines Abstraction Type: Not Supplied Source: Groundwater Daily Rate (m3): 2273 Yearly Rate (m3): 541288 Details: Additional Purposes: Boiler feed; Washing down floors and machines; Licence Status: Revoked Authorised Start: Not Supplied Authorised End: Not Supplied Permit Start Date: Not Supplied Permit End Date: Not Supplied Positional Accuracy: Located by supplier to within 100m</p>	A1SE (SW)	1849	2	388400 389000

Map ID	Details	Quadrant Reference (Compass Direction)	Estimated Distance From Site	Contact	NGR
	Groundwater Vulnerability Map Combined Classification: Secondary Superficial Aquifer - High Vulnerability Combined Vulnerability: High Combined Aquifer: Productive Bedrock Aquifer, Productive Superficial Aquifer Pollutant Speed: High Bedrock Flow: Well Connected Fractures Dilution: 300-550 mm/year Baseflow Index: >70% Superficial Patchiness: >90% Superficial Thickness: 3-10m Superficial Recharge: High	A13SW (NE)	0	4	389558 390455
	Groundwater Vulnerability - Soluble Rock Risk None				
	Bedrock Aquifer Designations Aquifer Designation: Principal Aquifer	A13SW (NE)	0	4	389558 390455
	Superficial Aquifer Designations Aquifer Designation: Secondary Aquifer - A	A13SW (NE)	0	4	389558 390455
76	Source Protection Zones Name: Not Supplied Source: Environment Agency, Head Office Reference: Not Supplied Type: Zone II (Outer Protection Zone): Either 25% of the source area or a 400 day travel time whichever is greater.	A13SE (SE)	63	2	389620 390405
77	Source Protection Zones Name: Not Supplied Source: Environment Agency, Head Office Reference: Not Supplied Type: Zone III (Total Catchment): The total area needed to support the discharge from the protected groundwater source.	A13SE (SE)	63	2	389620 390405
78	Source Protection Zones Name: Not Supplied Source: Environment Agency, Head Office Reference: Not Supplied Type: Zone I (Inner Protection Zone): Travel time of 50 days or less to the groundwater source.	A13SE (E)	71	2	389639 390429
	Extreme Flooding from Rivers or Sea without Defences Type: Extent of Extreme Flooding from Rivers or Sea without Defences Flood Plain Type: Fluvial Models Boundary Accuracy: As Supplied	A13SE (E)	0	2	389560 390455
	Flooding from Rivers or Sea without Defences Type: Extent of Flooding from Rivers or Sea without Defences Flood Plain Type: Fluvial Models Boundary Accuracy: As Supplied	A13NE (N)	216	2	389608 390680
	Areas Benefiting from Flood Defences None				
	Flood Water Storage Areas None				
	Flood Defences None				
79	OS Water Network Lines Watercourse Form: Inland river Watercourse Length: 573.4 Watercourse Level: Underground Permanent: True Watercourse Name: Hemphshaw Brook Catchment Name: Mersey Primacy: 1	A13NW (N)	0	5	389558 390458

Map ID	Details	Quadrant Reference (Compass Direction)	Estimated Distance From Site	Contact	NGR
80	OS Water Network Lines Watercourse Form: Inland river Watercourse Length: 193.1 Watercourse Level: Underground Permanent: True Watercourse Name: River Mersey Catchment Name: Mersey Primacy: 1	A13NW (NW)	85	5	389480 390520
81	OS Water Network Lines Watercourse Form: Inland river Watercourse Length: 266.6 Watercourse Level: Underground Permanent: True Watercourse Name: River Mersey Catchment Name: Mersey Primacy: 1	A13NW (W)	93	5	389457 390491
82	OS Water Network Lines Watercourse Form: Inland river Watercourse Length: 8.6 Watercourse Level: On ground surface Permanent: True Watercourse Name: River Mersey Catchment Name: Mersey Primacy: 1	A13NE (N)	173	5	389576 390643
83	OS Water Network Lines Watercourse Form: Inland river Watercourse Length: 43.0 Watercourse Level: Underground Permanent: True Watercourse Name: River Mersey Catchment Name: Mersey Primacy: 1	A13NE (N)	181	5	389580 390650
84	OS Water Network Lines Watercourse Form: Inland river Watercourse Length: 209.0 Watercourse Level: On ground surface Permanent: True Watercourse Name: River Mersey Catchment Name: Mersey Primacy: 1	A13NE (N)	220	5	389604 390685
85	OS Water Network Lines Watercourse Form: Inland river Watercourse Length: 2485.4 Watercourse Level: On ground surface Permanent: True Watercourse Name: River Mersey Catchment Name: Mersey Primacy: 1	A13SW (SW)	320	5	389265 390312
86	OS Water Network Lines Watercourse Form: Inland river Watercourse Length: 11.4 Watercourse Level: On ground surface Permanent: True Watercourse Name: Not Supplied Catchment Name: Mersey Primacy: 1	A13NE (NE)	334	5	389853 390624
87	OS Water Network Lines Watercourse Form: Inland river Watercourse Length: 1125.1 Watercourse Level: On ground surface Permanent: True Watercourse Name: River Goyt Catchment Name: Mersey Primacy: 1	A13NE (NE)	345	5	389866 390623
88	OS Water Network Lines Watercourse Form: Inland river Watercourse Length: 4.7 Watercourse Level: On ground surface Permanent: True Watercourse Name: River Goyt Catchment Name: Mersey Primacy: 1	A13NE (NE)	346	5	389864 390627

Map ID	Details	Quadrant Reference (Compass Direction)	Estimated Distance From Site	Contact	NGR
89	OS Water Network Lines Watercourse Form: Inland river Watercourse Length: 88.6 Watercourse Level: On ground surface Permanent: True Watercourse Name: River Goyt Catchment Name: Mersey Primacy: 1	A13NE (NE)	346	5	389862 390632
90	OS Water Network Lines Watercourse Form: Inland river Watercourse Length: 10.3 Watercourse Level: On ground surface Permanent: True Watercourse Name: Not Supplied Catchment Name: Mersey Primacy: 1	A13NE (NE)	371	5	389832 390717
91	OS Water Network Lines Watercourse Form: Inland river Watercourse Length: 5.8 Watercourse Level: On ground surface Permanent: True Watercourse Name: River Goyt Catchment Name: Mersey Primacy: 1	A13NE (NE)	379	5	389843 390718
92	OS Water Network Lines Watercourse Form: Inland river Watercourse Length: 160.2 Watercourse Level: On ground surface Permanent: True Watercourse Name: River Goyt Catchment Name: Mersey Primacy: 1	A13NE (NE)	381	5	389840 390723
93	OS Water Network Lines Watercourse Form: Inland river Watercourse Length: 118.1 Watercourse Level: On ground surface Permanent: True Watercourse Name: Hemphshaw Brook Catchment Name: Mersey Primacy: 1	A13SE (SE)	388	5	389865 390192
94	OS Water Network Lines Watercourse Form: Inland river Watercourse Length: 1876.2 Watercourse Level: On ground surface Permanent: True Watercourse Name: River Tame Catchment Name: Mersey Primacy: 1	A18SE (N)	394	5	389680 390844
95	OS Water Network Lines Watercourse Form: Inland river Watercourse Length: 44.0 Watercourse Level: On ground surface Permanent: True Watercourse Name: River Goyt Catchment Name: Mersey Primacy: 1	A18SE (N)	394	5	389680 390844
96	OS Water Network Lines Watercourse Form: Inland river Watercourse Length: 7.9 Watercourse Level: On ground surface Permanent: True Watercourse Name: River Goyt Catchment Name: Mersey Primacy: 1	A18SE (NE)	400	5	389723 390833
97	OS Water Network Lines Watercourse Form: Inland river Watercourse Length: 129.0 Watercourse Level: Underground Permanent: True Watercourse Name: Hemphshaw Brook Catchment Name: Mersey Primacy: 1	A9NW (SE)	486	5	389916 390103

Map ID	Details	Quadrant Reference (Compass Direction)	Estimated Distance From Site	Contact	NGR
98	OS Water Network Lines Watercourse Form: Inland river Watercourse Length: 295.1 Watercourse Level: On ground surface Permanent: True Watercourse Name: Hempsshaw Brook Catchment Name: Mersey Primacy: 1	A9NW (SE)	608	5	390001 390016

Map ID	Details	Quadrant Reference (Compass Direction)	Estimated Distance From Site	Contact	NGR
99	BGS Recorded Landfill Sites Site Name: Grimes Bottom Tip Location: Tane St, STOCKPORT, Gt Manchester Authority: British Geological Survey, National Geoscience Information Service Ground Water: Information not available Surface Water: Information not available Geology: N/A Positional Accuracy: Positioned by the supplier Boundary Accuracy: Moderate	A18NE (N)	889	-	389666 391353
100	Historical Landfill Sites Licence Holder: Not Supplied Location: South of Tiviot Way, Stockport, Greater Manchester Name: Grimesbottom Operator Location: Not Supplied Boundary Accuracy: As Supplied Provider Reference: EAHLD16772 First Input Date: Not Supplied Last Input Date: 13th January 1972 Specified Waste Type: Deposited Waste included Inert, Industrial and Commercial Waste, and Liquid Sludge EA Waste Ref: 0 Regis Ref: Not Supplied WRC Ref: Not Supplied BGS Ref: 2837 Other Ref: J042	A18SE (N)	496	2	389637 390960
101	Historical Landfill Sites Licence Holder: Not Supplied Location: Greater Manchester Name: Stockport Branch Canal Operator Location: Not Supplied Boundary Accuracy: As Supplied Provider Reference: EAHLD16761 First Input Date: Not Supplied Last Input Date: Not Supplied Specified Waste Type: Not Supplied EA Waste Ref: 0 Regis Ref: Not Supplied WRC Ref: Not Supplied BGS Ref: Not Supplied Other Ref: J073	A18SW (N)	607	2	389379 391051
102	Historical Landfill Sites Licence Holder: Stockport Metropolitan Borough Council Location: Tiviot Dale, Grimesbottom. Greater Manchester Name: North Woodhall Operator Location: Not Supplied Boundary Accuracy: As Supplied Provider Reference: EAHLD16754 First Input Date: 31st December 1960 Last Input Date: 31st December 1973 Specified Waste Type: Deposited Waste included Inert, Industrial, Commercial, Household and Special Waste, and Liquid Sludge EA Waste Ref: 0 Regis Ref: Not Supplied WRC Ref: 4200/9666 BGS Ref: Not Supplied Other Ref: J041	A19NW (NE)	921	2	390122 391196
103	Historical Landfill Sites Licence Holder: Not Supplied Location: Portwood, Stockport Name: Baron Street Operator Location: Not Supplied Boundary Accuracy: As Supplied Provider Reference: EAHLD17857 First Input Date: Not Supplied Last Input Date: Not Supplied Specified Waste Type: Not Supplied EA Waste Ref: 0 Regis Ref: Not Supplied WRC Ref: Not Supplied BGS Ref: Not Supplied Other Ref: WML/1144	A19SE (NE)	942	2	390368 390947

Map ID	Details	Quadrant Reference (Compass Direction)	Estimated Distance From Site	Contact	NGR
104	<p>Historical Landfill Sites</p> <p>Licence Holder: Stockport Metropolitan Borough Council Location: Tiviot Dale, Grimesbottom. Greater Manchester Name: North Woodhall Operator Location: Not Supplied Boundary Accuracy: As Supplied Provider Reference: EAHLD16755 First Input Date: 31st December 1935 Last Input Date: 1st December 1978 Specified Waste Type: Deposited Waste included Inert, Industrial, Commercial, Household and Special Waste, and Liquid Sludge EA Waste Ref: 0 Regis Ref: Not Supplied WRC Ref: 4200/9673 BGS Ref: 2926 Other Ref: J041</p>	A18NE (N)	947	2	389662 391412
105	<p>Historical Landfill Sites</p> <p>Licence Holder: Alfred McAlpine Construction Limited Location: Portwood, Stockport Name: Land adjacent to M63 Roundabout Operator Location: Not Supplied Boundary Accuracy: As Supplied Provider Reference: EAHLD16782 First Input Date: 31st December 1987 Last Input Date: 31st December 1990 Specified Waste Type: Deposited Waste included Inert and Industrial Waste EA Waste Ref: 0 Regis Ref: Not Supplied WRC Ref: 4200/9350 BGS Ref: Not Supplied Other Ref: RD/LIC/472/87, J022</p>	A19NE (NE)	956	2	390245 391132
106	<p>Historical Landfill Sites</p> <p>Licence Holder: Not Supplied Location: Stockport, Cheshire Name: Royal George Street Operator Location: Not Supplied Boundary Accuracy: As Supplied Provider Reference: EAHLD17851 First Input Date: Not Supplied Last Input Date: Not Supplied Specified Waste Type: Not Supplied EA Waste Ref: 0 Regis Ref: Not Supplied WRC Ref: Not Supplied BGS Ref: Not Supplied Other Ref: WML/0799</p>	A8SW (S)	973	2	389526 389468
107	<p>Licensed Waste Management Facilities (Locations)</p> <p>Licence Number: 50318 Location: Borough Park, Stanley Street, Stockport, Cheshire, SK1 2NE Operator Name: Motor Move (U K) Ltd Operator Location: Not Supplied Authority: Environment Agency - North West Region, South Area Site Category: End of Life Vehicles Licence Status: Surrendered Issued: 21st December 2004 Last Modified: Not Supplied Expires: Not Supplied Suspended: Not Supplied Revoked: Not Supplied Surrendered: 12th July 2021 IPPC Reference: Not Supplied Positional Accuracy: Located by supplier to within 10m</p>	A14NW (E)	592	2	390161 390475

Map ID	Details	Quadrant Reference (Compass Direction)	Estimated Distance From Site	Contact	NGR
108	<p>Licensed Waste Management Facilities (Locations)</p> <p>Licence Number: 100281 Location: Land/ Premises At, Viaduct Steet, Late Dawbank, Stockport, Cheshire, SK3 0EU Operator Name: Ephie Mather, Charles Mather, Paul Mather, Paul Lee Mather, Peter Mather Operator Location: Not Supplied Authority: Environment Agency - North West Region, South Area Site Category: Metal Recycling Sites (Mixed) Licence Status: Issued Issued: 19th June 2008 Last Modified: Not Supplied Expires: Not Supplied Suspended: Not Supplied Revoked: Not Supplied Surrendered: Not Supplied IPPC Reference: Not Supplied Positional Accuracy: Located by supplier to within 10m</p>	A7NE (SW)	603	2	389159 389989
109	<p>Licensed Waste Management Facilities (Locations)</p> <p>Licence Number: 313210 Location: A L Tyres, Sheffield Street, Off Lancashire Hill, Stockport, Cheshire, SK4 1RU Operator Name: A L Tyres Limited Operator Location: Not Supplied Authority: Environment Agency - North West Region, South Area Site Category: Transfer Stations Taking Non-biodegradable Wastes Licence Status: Issued Issued: 30th September 2011 Last Modified: Not Supplied Expires: Not Supplied Suspended: Not Supplied Revoked: Not Supplied Surrendered: Not Supplied IPPC Reference: Not Supplied Positional Accuracy: Located by supplier to within 10m</p>	A18NW (N)	717	2	389345 391157
110	<p>Licensed Waste Management Facilities (Locations)</p> <p>Licence Number: 101070 Location: Unit 1, Water Street, Stockport, Cheshire, SK1 2BL Operator Name: K M D Recycling Ltd Operator Location: Not Supplied Authority: Environment Agency - North West Region, South Area Site Category: WEEE treatment facility Licence Status: Expired Issued: 23rd October 2009 Last Modified: Not Supplied Expires: Not Supplied Suspended: Not Supplied Revoked: Not Supplied Surrendered: Not Supplied IPPC Reference: Not Supplied Positional Accuracy: Located by supplier to within 10m</p>	A18NE (N)	744	2	389827 391163
110	<p>Licensed Waste Management Facilities (Locations)</p> <p>Licence Number: 50465 Location: Unit 1, Water Street, Stockport, Cheshire, SK1 2BL Operator Name: Data I Q Recycling Ltd Operator Location: Not Supplied Authority: Environment Agency - North West Region, South Area Site Category: Physical Treatment Facilities Licence Status: Surrendered Issued: 6th November 2006 Last Modified: Not Supplied Expires: Not Supplied Suspended: Not Supplied Revoked: Not Supplied Surrendered: 15th September 2008 IPPC Reference: Not Supplied Positional Accuracy: Located by supplier to within 10m</p>	A18NE (N)	758	2	389791 391191

Map ID	Details	Quadrant Reference (Compass Direction)	Estimated Distance From Site	Contact	NGR
111	Licensed Waste Management Facilities (Locations) Licence Number: 50058 Location: Land/premises At, Canal Street, Stockport, Cheshire, SK1 3BZ Operator Name: Hodnett Anthony Michael Operator Location: Not Supplied Authority: Environment Agency - North West Region, South Area Site Category: End of Life Vehicles Licence Status: Modified Issued: 3rd January 2003 Last Modified: 11th July 2005 Expires: Not Supplied Suspended: Not Supplied Revoked: Not Supplied Surrendered: Not Supplied IPPC Reference: Not Supplied Positional Accuracy: Located by supplier to within 10m	A9NW (SE)	756	2	390045 389856
112	Licensed Waste Management Facilities (Locations) Licence Number: 50309 Location: Land/premises At, Grosvenor Street, Stockport, Cheshire, SK3 8AN Operator Name: Remoco Ltd Operator Location: Not Supplied Authority: Environment Agency - North West Region, South Area Site Category: End of Life Vehicles Licence Status: Surrendered Issued: 2nd July 2004 Last Modified: Not Supplied Expires: Not Supplied Suspended: Not Supplied Revoked: Not Supplied Surrendered: 12th September 2013 IPPC Reference: Not Supplied Positional Accuracy: Located by supplier to within 10m	A8SE (S)	947	2	389578 389494
113	Licensed Waste Management Facilities (Locations) Licence Number: 53452 Location: Borron Street, Portwood, Stockport, Cheshire, SK1 2JD Operator Name: North West Water Ltd Operator Location: Not Supplied Authority: Environment Agency - North West Region, South Area Site Category: Special Waste Transfer Stations Licence Status: Surrendered Issued: 11th June 1999 Last Modified: Not Supplied Expires: Not Supplied Suspended: Not Supplied Revoked: Not Supplied Surrendered: 19th June 2001 IPPC Reference: Not Supplied Positional Accuracy: Located by supplier to within 10m	A19SE (NE)	1000	2	390433 390950
	Local Authority Landfill Coverage Name: Stockport Metropolitan Borough Council - Has not been able to supply Landfill data		0	3	389558 390455
114	Potentially Infilled Land (Non-Water) Bearing Ref: NE Use: Unknown Filled Ground (Pit, quarry etc) Date of Mapping: 1993	A19NW (NE)	930	11	390198 391142
115	Potentially Infilled Land (Non-Water) Bearing Ref: W Use: Unknown Filled Ground (Pit, quarry etc) Date of Mapping: 1990	A17SW (W)	982	11	388624 390803
116	Potentially Infilled Land (Water) Use: Unknown Filled Ground (Pond, marsh, river, stream, dock etc) Date of Mapping: 1955	A13NW (NW)	82	11	389488 390524
117	Potentially Infilled Land (Water) Use: Unknown Filled Ground (Pond, marsh, river, stream, dock etc) Date of Mapping: 1955	A13NE (NE)	342	11	389861 390625
118	Potentially Infilled Land (Water) Use: Unknown Filled Ground (Pond, marsh, river, stream, dock etc) Date of Mapping: 1955	A13NW (NW)	354	11	389239 390641
119	Potentially Infilled Land (Water) Use: Unknown Filled Ground (Pond, marsh, river, stream, dock etc) Date of Mapping: 1955	A13NW (NW)	354	11	389222 390607
120	Potentially Infilled Land (Water) Use: Unknown Filled Ground (Pond, marsh, river, stream, dock etc) Date of Mapping: 1899	A14NW (E)	368	11	389923 390547

Map ID	Details	Quadrant Reference (Compass Direction)	Estimated Distance From Site	Contact	NGR
121	Potentially Infilled Land (Water) Use: Unknown Filled Ground (Pond, marsh, river, stream, dock etc) Date of Mapping: 1938	A8NW (SW)	394	11	389353 390105
122	Potentially Infilled Land (Water) Use: Unknown Filled Ground (Pond, marsh, river, stream, dock etc) Date of Mapping: 1848	A12NE (NW)	396	11	389196 390648
123	Potentially Infilled Land (Water) Use: Unknown Filled Ground (Pond, marsh, river, stream, dock etc) Date of Mapping: 1882	A14NW (NE)	398	11	389921 390632
124	Potentially Infilled Land (Water) Use: Unknown Filled Ground (Pond, marsh, river, stream, dock etc) Date of Mapping: 1882	A8NW (S)	399	11	389405 390072
125	Potentially Infilled Land (Water) Use: Unknown Filled Ground (Pond, marsh, river, stream, dock etc) Date of Mapping: 1938	A13SE (SE)	399	11	389865 390176
126	Potentially Infilled Land (Water) Use: Unknown Filled Ground (Pond, marsh, river, stream, dock etc) Date of Mapping: 1848	A14NW (NE)	409	11	389915 390666
127	Potentially Infilled Land (Water) Use: Unknown Filled Ground (Pond, marsh, river, stream, dock etc) Date of Mapping: 1955	A14SW (E)	416	11	389983 390395
128	Potentially Infilled Land (Water) Use: Unknown Filled Ground (Pond, marsh, river, stream, dock etc) Date of Mapping: 1882	A8NW (SW)	454	11	389331 390048
129	Potentially Infilled Land (Water) Use: Unknown Filled Ground (Pond, marsh, river, stream, dock etc) Date of Mapping: 1938	A8NW (SW)	454	11	389281 390081
130	Potentially Infilled Land (Water) Use: Unknown Filled Ground (Pond, marsh, river, stream, dock etc) Date of Mapping: 1882	A8NW (SW)	457	11	389357 390031
131	Potentially Infilled Land (Water) Use: Unknown Filled Ground (Pond, marsh, river, stream, dock etc) Date of Mapping: 1938	A18SE (N)	522	11	389687 390976
132	Potentially Infilled Land (Water) Use: Unknown Filled Ground (Pond, marsh, river, stream, dock etc) Date of Mapping: 1954	A18SE (N)	567	11	389765 390997
133	Potentially Infilled Land (Water) Use: Unknown Filled Ground (Pond, marsh, river, stream, dock etc) Date of Mapping: 1955	A18SW (N)	584	11	389371 391025
134	Potentially Infilled Land (Water) Use: Unknown Filled Ground (Pond, marsh, river, stream, dock etc) Date of Mapping: 1938	A9NW (SE)	599	11	389996 390024
135	Potentially Infilled Land (Water) Use: Unknown Filled Ground (Pond, marsh, river, stream, dock etc) Date of Mapping: 1955	A18SW (N)	635	11	389378 391081
136	Potentially Infilled Land (Water) Use: Unknown Filled Ground (Pond, marsh, river, stream, dock etc) Date of Mapping: 1848	A12NE (NW)	652	11	388945 390719
137	Potentially Infilled Land (Water) Use: Unknown Filled Ground (Pond, marsh, river, stream, dock etc) Date of Mapping: 1955	A18NW (N)	817	11	389383 391269
138	Potentially Infilled Land (Water) Use: Unknown Filled Ground (Pond, marsh, river, stream, dock etc) Date of Mapping: 1954	A14SE (E)	827	11	390388 390320
139	Potentially Infilled Land (Water) Use: Unknown Filled Ground (Pond, marsh, river, stream, dock etc) Date of Mapping: 1899	A9NW (SE)	861	11	390217 389877
140	Potentially Infilled Land (Water) Use: Unknown Filled Ground (Pond, marsh, river, stream, dock etc) Date of Mapping: 1882	A7NW (SW)	877	11	388764 390069
141	Potentially Infilled Land (Water) Use: Unknown Filled Ground (Pond, marsh, river, stream, dock etc) Date of Mapping: 1848	A12NW (W)	913	11	388642 390589

Map ID	Details	Quadrant Reference (Compass Direction)	Estimated Distance From Site	Contact	NGR
142	Potentially Infilled Land (Water) Use: Unknown Filled Ground (Pond, marsh, river, stream, dock etc) Date of Mapping: 1848	A12NW (W)	916	11	388632 390524
143	Potentially Infilled Land (Water) Use: Unknown Filled Ground (Pond, marsh, river, stream, dock etc) Date of Mapping: 1882	A9SW (SE)	972	11	390205 389708
144	Potentially Infilled Land (Water) Use: Unknown Filled Ground (Pond, marsh, river, stream, dock etc) Date of Mapping: 1848	A7SE (SW)	990	11	389099 389564
145	Potentially Infilled Land (Water) Use: Unknown Filled Ground (Pond, marsh, river, stream, dock etc) Date of Mapping: 1954	A14NE (E)	994	11	390560 390533
146	Registered Waste Transfer Sites Licence Holder: Norweb Plc Licence Reference: 01041 Site Location: Millgate Depot, Stockport, Cheshire Operator Location: As Site Address Authority: Environment Agency - North West Region, South Area Site Category: Transfer Max Input Rate: Undefined Waste Source: Waste produced/controlled by licence holder Restrictions: Licence Status: Site exempt from licenceExempt Dated: 1st June 1995 Preceded By: Not Given Licence: Superseded By: Not Given Licence: Positional Accuracy: Approximate location provided by supplier Boundary Quality: Not Supplied Authorised Waste: Licenced Wastes Not To Hand Prohibited Waste: Special Wastes	A13NE (NE)	277	2	389800 390600
147	Registered Waste Transfer Sites Licence Holder: Supertune Automotive Ltd Licence Reference: 00606/90 Site Location: Richard Street, off Portwood Street, STOCKPORT, Cheshire, SK1 2AX Operator Location: Oldham Central Trading Park, Coulton Close, OLDHAM, Lancashire, OL1 4EB Authority: Environment Agency - North West Region, South Area Site Category: Transfer Max Input Rate: Undefined Waste Source: No known restriction on source of waste Restrictions: Licence Status: Site exempt from licenceExempt Dated: 1st September 1990 Preceded By: Not Given Licence: Superseded By: Not Given Licence: Positional Accuracy: Manually positioned to the address or location Boundary Quality: Not Supplied Authorised Waste: Hydrocarbons Oxygen Containing Organic Compounds Paint Waste \$	A19SW (NE)	570	2	389940 390891
148	Registered Waste Transfer Sites Licence Holder: British Gas Plc Licence Reference: 00982 Site Location: Newbridge Lane, Stockport, Cheshire Operator Location: As Site Address Authority: Environment Agency - North West Region, South Area Site Category: Transfer Max Input Rate: Undefined Waste Source: Waste produced/controlled by licence holder Restrictions: Licence Status: Site exempt from licenceExempt Dated: 1st June 1995 Preceded By: Not Given Licence: Superseded By: Not Given Licence: Positional Accuracy: Manually positioned to the address or location Boundary Quality: Not Supplied Authorised Waste: Including Special Wastes Licenced Wastes Not To Hand	A14NW (NE)	646	2	390161 390706

Map ID	Details	Quadrant Reference (Compass Direction)	Estimated Distance From Site	Contact	NGR
149	<p>Registered Waste Transfer Sites</p> <p>Licence Holder: Stockport M.B.C. Licence Reference: 01061 Site Location: Georges Road Depot, Heaton Norris, Stockport, Cheshire Operator Location: Stopford House, Piccadilly, STOCKPORT, Cheshire, SK1 3XE Authority: Environment Agency - North West Region, South Area Site Category: Transfer Max Input Rate: Medium (Equal to or greater than 25,000 and less than 75,000 tonnes per year) Waste Source: No known restriction on source of waste Restrictions: Licence Status: Licence has completion certificateSurrendered Dated: 1st May 1995 Preceded By: Not Given Licence: Superseded By: Not Given Licence: Positional Accuracy: Manually positioned to the address or location Boundary Quality: Not Supplied Authorised Waste: Elect. Fittings/Fixtures/Appliances Empty Used Containers Fibreglass Gmwda Group 1 - Most Items Gmwda Group 2 - Most Items Max.Waste Permitted By Licence Plasterboard/Plaster Scrap Mach'Y/Equip. - Ferrous Scrap Mach'Y/Equip. - Non-Ferrous Prohibited Waste: Waste N.O.S.</p>	A12NW (W)	782	2	388800 390700
150	<p>Registered Waste Transfer Sites</p> <p>Licence Holder: Quickmix Ltd Licence Reference: 00085/77/M2 Site Location: Higher Bury Street, Stockport, Cheshire Operator Location: RMC House, High Street, Feltham, HOUNSLOW, Middlesex, TW13 4HA Authority: Environment Agency - North West Region, South Area Site Category: Transfer Max Input Rate: Very Small (Less than 10,000 tonnes per year) Waste Source: Waste produced/controlled by licence holder Restrictions: Licence Status: Licence lapsed/cancelled/defunct/not applicable/surrenderedCancelled Dated: 22nd September 1983 Preceded By: Not Given Licence: Superseded By: Not Given Licence: Positional Accuracy: Manually positioned to the road within the address or location Boundary Quality: Not Supplied Authorised Waste: Concrete Waste</p>	A12NW (W)	905	2	388660 390650
151	<p>Registered Waste Transfer Sites</p> <p>Licence Holder: North West Water Ltd Licence Reference: 01144 Site Location: Borrow Street, Portwood, Stockport, Cheshire Operator Location: Dawson House, Liverpool Road, Great Sankey, Warrington, Cheshire, Wa5 3lw Authority: Environment Agency - North West Region, South Area Site Category: Transfer Max Input Rate: Small (Equal to or greater than 10,000 and less than 25,000 tonnes per year) Waste Source: Waste produced/controlled by licence holder Restrictions: Licence Status: Licence has completion certificateSurrendered Dated: 11th June 1999 Preceded By: Not Given Licence: Superseded By: Not Given Licence: Positional Accuracy: Manually positioned to the address or location Boundary Quality: Not Supplied Authorised Waste: Brick, Stone, Concrete Cement Bonded Asbestos Pipe/Fittings Excav.Soil, Clay,Silt, Sand Ferrous Metal Pipe/Fittings Industrial Non-Hazardous Waste - Comprising Maximum Waste Permitted By Licence Plastic Pipe Prohibited Waste: Contaminated Soil Leachate Forming Wastes Other Waste/Waste Not Otherwise Specified</p>	A19SE (NE)	987	2	390415 390955

Map ID	Details	Quadrant Reference (Compass Direction)	Estimated Distance From Site	Contact	NGR
152	<p>Control of Major Accident Hazards Sites (COMAH)</p> <p>Name: Transco Plc Location: Great Portwood Street, Stockport, STOCKPORT, Cheshire, SK1 2HQ Reference: 1024589 Type: Lower Tier Status: Active Positional Accuracy: Manually positioned to the address or location</p>	A14NW (NE)	643	6	390157 390706
152	<p>Control of Major Accident Hazards Sites (COMAH)</p> <p>Name: National Grid Gas Plc Location: Stockport Holder Station, Great Portwood Street, Stockport, Cheshire, SK1 2HQ Reference: Not Supplied Type: Lower Tier Status: Active Positional Accuracy: Manually positioned to the address or location</p>	A14NW (NE)	645	6	390145 390737
153	<p>Notification of Installations Handling Hazardous Substances (NIHHS)</p> <p>Name: Transco. Location: Stockport Gas Holder Station, Great Portwood Street, STOCKPORT, Cheshire, SK1 2HQ Status: Not Active Positional Accuracy: Manually positioned to the address or location</p>	A14NW (E)	641	6	390157 390701
154	<p>Planning Hazardous Substance Consents</p> <p>Name: British Gas Plc Location: Great Portwood Street, STOCKPORT, Greater Manchester, SK1 2JD Authority: Stockport Metropolitan Borough Council, Environment and Economic Development Application Ref: J56641 Hazardous: Liquefied extremely flammable gas (including LPG) and natural gas (whether Substance: liquefied or not) Maximum Quantity: 40 Application date: 14th October 1992 Decision: Deemed Consent Granted Positional Accuracy: Located by supplier to within 10m</p>	A14NW (E)	634	7	390150 390700
154	<p>Planning Hazardous Substance Consents</p> <p>Name: Transco Location: Great Portwood Street, Stockport, Greater Manchester, Sk1 2jd Authority: Stockport Metropolitan Borough Council, Environment and Economic Development Application Ref: DC/003804 Hazardous: Liquefied extremely flammable gas (including LPG) and natural gas (whether Substance: liquefied or not) Maximum Quantity: 0 Application date: 23rd February 2001 Decision: Deemed Consent Granted Positional Accuracy: Located by supplier to within 10m</p>	A14NW (E)	653	7	390172 390697

Map ID	Details	Quadrant Reference (Compass Direction)	Estimated Distance From Site	Contact	NGR
	BGS 1:625,000 Solid Geology Description: Triassic Rocks (Undifferentiated)	A13SW (NE)	0	1	389558 390455
	BGS Estimated Soil Chemistry Source: British Geological Survey, National Geoscience Information Service Soil Sample Type: Rural Soil Arsenic Concentration: 15 - 25 mg/kg Cadmium Concentration: <1.8 mg/kg Chromium Concentration: 60 - 90 mg/kg Lead Concentration: 300 - 600 mg/kg Nickel Concentration: 30 - 45 mg/kg	A13SW (NE)	0	1	389558 390455
	BGS Estimated Soil Chemistry Source: British Geological Survey, National Geoscience Information Service Soil Sample Type: Rural Soil Arsenic Concentration: 15 - 25 mg/kg Cadmium Concentration: <1.8 mg/kg Chromium Concentration: 60 - 90 mg/kg Lead Concentration: 300 - 600 mg/kg Nickel Concentration: 15 - 30 mg/kg	A13NE (NE)	22	1	389581 390476
	BGS Estimated Soil Chemistry Source: British Geological Survey, National Geoscience Information Service Soil Sample Type: Rural Soil Arsenic Concentration: 15 - 25 mg/kg Cadmium Concentration: <1.8 mg/kg Chromium Concentration: 60 - 90 mg/kg Lead Concentration: 100 - 200 mg/kg Nickel Concentration: 30 - 45 mg/kg	A13NW (N)	29	1	389558 390500
	BGS Estimated Soil Chemistry Source: British Geological Survey, National Geoscience Information Service Soil Sample Type: Rural Soil Arsenic Concentration: 15 - 25 mg/kg Cadmium Concentration: <1.8 mg/kg Chromium Concentration: 60 - 90 mg/kg Lead Concentration: 100 - 200 mg/kg Nickel Concentration: 15 - 30 mg/kg	A13NW (N)	29	1	389558 390500
	BGS Estimated Soil Chemistry Source: British Geological Survey, National Geoscience Information Service Soil Sample Type: Rural Soil Arsenic Concentration: 15 - 25 mg/kg Cadmium Concentration: <1.8 mg/kg Chromium Concentration: 60 - 90 mg/kg Lead Concentration: 100 - 200 mg/kg Nickel Concentration: 30 - 45 mg/kg	A13NE (NE)	84	1	389636 390500
	BGS Estimated Soil Chemistry Source: British Geological Survey, National Geoscience Information Service Soil Sample Type: Rural Soil Arsenic Concentration: 15 - 25 mg/kg Cadmium Concentration: <1.8 mg/kg Chromium Concentration: 60 - 90 mg/kg Lead Concentration: 100 - 200 mg/kg Nickel Concentration: 15 - 30 mg/kg	A13SW (SW)	162	1	389440 390331

Map ID	Details	Quadrant Reference (Compass Direction)	Estimated Distance From Site	Contact	NGR
	<p>BGS Estimated Soil Chemistry</p> <p>Source: British Geological Survey, National Geoscience Information Service</p> <p>Soil Sample Type: Rural Soil</p> <p>Arsenic 15 - 25 mg/kg</p> <p>Concentration:</p> <p>Cadmium <1.8 mg/kg</p> <p>Concentration:</p> <p>Chromium 60 - 90 mg/kg</p> <p>Concentration:</p> <p>Lead Concentration: 300 - 600 mg/kg</p> <p>Nickel 15 - 30 mg/kg</p> <p>Concentration:</p>	A13NE (E)	169	1	389730 390500
	<p>BGS Estimated Soil Chemistry</p> <p>Source: British Geological Survey, National Geoscience Information Service</p> <p>Soil Sample Type: Rural Soil</p> <p>Arsenic 25 - 35 mg/kg</p> <p>Concentration:</p> <p>Cadmium <1.8 mg/kg</p> <p>Concentration:</p> <p>Chromium 60 - 90 mg/kg</p> <p>Concentration:</p> <p>Lead Concentration: 100 - 200 mg/kg</p> <p>Nickel 30 - 45 mg/kg</p> <p>Concentration:</p>	A13NE (NE)	246	1	389748 390623
	<p>BGS Estimated Soil Chemistry</p> <p>Source: British Geological Survey, National Geoscience Information Service</p> <p>Soil Sample Type: Rural Soil</p> <p>Arsenic 15 - 25 mg/kg</p> <p>Concentration:</p> <p>Cadmium <1.8 mg/kg</p> <p>Concentration:</p> <p>Chromium 60 - 90 mg/kg</p> <p>Concentration:</p> <p>Lead Concentration: 100 - 200 mg/kg</p> <p>Nickel 30 - 45 mg/kg</p> <p>Concentration:</p>	A13NW (N)	261	1	389552 390732
	<p>BGS Estimated Soil Chemistry</p> <p>Source: British Geological Survey, National Geoscience Information Service</p> <p>Soil Sample Type: Rural Soil</p> <p>Arsenic 25 - 35 mg/kg</p> <p>Concentration:</p> <p>Cadmium <1.8 mg/kg</p> <p>Concentration:</p> <p>Chromium 60 - 90 mg/kg</p> <p>Concentration:</p> <p>Lead Concentration: 300 - 600 mg/kg</p> <p>Nickel 30 - 45 mg/kg</p> <p>Concentration:</p>	A13NE (E)	304	1	389868 390500
	<p>BGS Estimated Soil Chemistry</p> <p>Source: British Geological Survey, National Geoscience Information Service</p> <p>Soil Sample Type: Rural Soil</p> <p>Arsenic 25 - 35 mg/kg</p> <p>Concentration:</p> <p>Cadmium <1.8 mg/kg</p> <p>Concentration:</p> <p>Chromium 60 - 90 mg/kg</p> <p>Concentration:</p> <p>Lead Concentration: 200 - 300 mg/kg</p> <p>Nickel 30 - 45 mg/kg</p> <p>Concentration:</p>	A14NW (E)	434	1	390000 390500
	<p>BGS Estimated Soil Chemistry</p> <p>Source: British Geological Survey, National Geoscience Information Service</p> <p>Soil Sample Type: Rural Soil</p> <p>Arsenic 15 - 25 mg/kg</p> <p>Concentration:</p> <p>Cadmium <1.8 mg/kg</p> <p>Concentration:</p> <p>Chromium 60 - 90 mg/kg</p> <p>Concentration:</p> <p>Lead Concentration: 200 - 300 mg/kg</p> <p>Nickel 15 - 30 mg/kg</p> <p>Concentration:</p>	A14NW (E)	443	1	390000 390550

Map ID	Details	Quadrant Reference (Compass Direction)	Estimated Distance From Site	Contact	NGR
	BGS Estimated Soil Chemistry Source: British Geological Survey, National Geoscience Information Service Soil Sample Type: Rural Soil Arsenic 15 - 25 mg/kg Concentration: Cadmium <1.8 mg/kg Concentration: Chromium 60 - 90 mg/kg Concentration: Lead Concentration: 200 - 300 mg/kg Nickel 30 - 45 mg/kg Concentration:	A8NW (S)	445	1	389500 390000
	BGS Estimated Soil Chemistry Source: British Geological Survey, National Geoscience Information Service Soil Sample Type: Rural Soil Arsenic 15 - 25 mg/kg Concentration: Cadmium <1.8 mg/kg Concentration: Chromium 60 - 90 mg/kg Concentration: Lead Concentration: 200 - 300 mg/kg Nickel 15 - 30 mg/kg Concentration:	A7NE (SW)	560	1	389214 390000
	BGS Estimated Soil Chemistry Source: British Geological Survey, National Geoscience Information Service Soil Sample Type: Rural Soil Arsenic 15 - 25 mg/kg Concentration: Cadmium <1.8 mg/kg Concentration: Chromium 60 - 90 mg/kg Concentration: Lead Concentration: 100 - 200 mg/kg Nickel 15 - 30 mg/kg Concentration:	A12SE (SW)	582	1	389029 390199
	BGS Estimated Soil Chemistry Source: British Geological Survey, National Geoscience Information Service Soil Sample Type: Rural Soil Arsenic 15 - 25 mg/kg Concentration: Cadmium <1.8 mg/kg Concentration: Chromium 90 - 120 mg/kg Concentration: Lead Concentration: 100 - 200 mg/kg Nickel 15 - 30 mg/kg Concentration:	A12SE (W)	585	1	389000 390258
	BGS Estimated Soil Chemistry Source: British Geological Survey, National Geoscience Information Service Soil Sample Type: Rural Soil Arsenic 25 - 35 mg/kg Concentration: Cadmium <1.8 mg/kg Concentration: Chromium 60 - 90 mg/kg Concentration: Lead Concentration: 100 - 200 mg/kg Nickel 30 - 45 mg/kg Concentration:	A7NE (SW)	590	1	389065 390118
	BGS Estimated Soil Chemistry Source: British Geological Survey, National Geoscience Information Service Soil Sample Type: Rural Soil Arsenic 25 - 35 mg/kg Concentration: Cadmium <1.8 mg/kg Concentration: Chromium 60 - 90 mg/kg Concentration: Lead Concentration: 200 - 300 mg/kg Nickel 30 - 45 mg/kg Concentration:	A7NE (SW)	642	1	389092 390000

Map ID	Details	Quadrant Reference (Compass Direction)	Estimated Distance From Site	Contact	NGR
	<p>BGS Estimated Soil Chemistry</p> <p>Source: British Geological Survey, National Geoscience Information Service</p> <p>Soil Sample Type: Rural Soil</p> <p>Arsenic 15 - 25 mg/kg</p> <p>Concentration:</p> <p>Cadmium <1.8 mg/kg</p> <p>Concentration:</p> <p>Chromium 60 - 90 mg/kg</p> <p>Concentration:</p> <p>Lead Concentration: 100 - 200 mg/kg</p> <p>Nickel 15 - 30 mg/kg</p> <p>Concentration:</p>	A12NE (W)	669	1	388887 390576
	<p>BGS Estimated Soil Chemistry</p> <p>Source: British Geological Survey, National Geoscience Information Service</p> <p>Soil Sample Type: Rural Soil</p> <p>Arsenic 25 - 35 mg/kg</p> <p>Concentration:</p> <p>Cadmium <1.8 mg/kg</p> <p>Concentration:</p> <p>Chromium 60 - 90 mg/kg</p> <p>Concentration:</p> <p>Lead Concentration: 100 - 200 mg/kg</p> <p>Nickel 30 - 45 mg/kg</p> <p>Concentration:</p>	A12NW (W)	691	1	388862 390563
	<p>BGS Estimated Soil Chemistry</p> <p>Source: British Geological Survey, National Geoscience Information Service</p> <p>Soil Sample Type: Rural Soil</p> <p>Arsenic 15 - 25 mg/kg</p> <p>Concentration:</p> <p>Cadmium <1.8 mg/kg</p> <p>Concentration:</p> <p>Chromium 60 - 90 mg/kg</p> <p>Concentration:</p> <p>Lead Concentration: 100 - 200 mg/kg</p> <p>Nickel <15 mg/kg</p> <p>Concentration:</p>	A19SW (NE)	692	1	390000 391000
	<p>BGS Estimated Soil Chemistry</p> <p>Source: British Geological Survey, National Geoscience Information Service</p> <p>Soil Sample Type: Rural Soil</p> <p>Arsenic 15 - 25 mg/kg</p> <p>Concentration:</p> <p>Cadmium <1.8 mg/kg</p> <p>Concentration:</p> <p>Chromium 90 - 120 mg/kg</p> <p>Concentration:</p> <p>Lead Concentration: 100 - 200 mg/kg</p> <p>Nickel 15 - 30 mg/kg</p> <p>Concentration:</p>	A12NW (W)	704	1	388853 390585
	<p>BGS Estimated Soil Chemistry</p> <p>Source: British Geological Survey, National Geoscience Information Service</p> <p>Soil Sample Type: Rural Soil</p> <p>Arsenic 15 - 25 mg/kg</p> <p>Concentration:</p> <p>Cadmium <1.8 mg/kg</p> <p>Concentration:</p> <p>Chromium 60 - 90 mg/kg</p> <p>Concentration:</p> <p>Lead Concentration: 100 - 200 mg/kg</p> <p>Nickel 15 - 30 mg/kg</p> <p>Concentration:</p>	A7NE (SW)	763	1	388921 390022
	<p>BGS Estimated Soil Chemistry</p> <p>Source: British Geological Survey, National Geoscience Information Service</p> <p>Soil Sample Type: Rural Soil</p> <p>Arsenic 15 - 25 mg/kg</p> <p>Concentration:</p> <p>Cadmium <1.8 mg/kg</p> <p>Concentration:</p> <p>Chromium 60 - 90 mg/kg</p> <p>Concentration:</p> <p>Lead Concentration: 100 - 200 mg/kg</p> <p>Nickel 15 - 30 mg/kg</p> <p>Concentration:</p>	A12NW (W)	765	1	388784 390529

Map ID	Details	Quadrant Reference (Compass Direction)	Estimated Distance From Site	Contact	NGR
	BGS Estimated Soil Chemistry Source: British Geological Survey, National Geoscience Information Service Soil Sample Type: Rural Soil Arsenic 15 - 25 mg/kg Concentration: Cadmium <1.8 mg/kg Concentration: Chromium 60 - 90 mg/kg Concentration: Lead Concentration: 200 - 300 mg/kg Nickel 30 - 45 mg/kg Concentration:	A7SE (SW)	794	1	389120 389779
	BGS Estimated Soil Chemistry Source: British Geological Survey, National Geoscience Information Service Soil Sample Type: Rural Soil Arsenic 15 - 25 mg/kg Concentration: Cadmium <1.8 mg/kg Concentration: Chromium 60 - 90 mg/kg Concentration: Lead Concentration: 300 - 600 mg/kg Nickel 15 - 30 mg/kg Concentration:	A14NE (E)	890	1	390459 390479
	BGS Estimated Soil Chemistry Source: British Geological Survey, National Geoscience Information Service Soil Sample Type: Rural Soil Arsenic 15 - 25 mg/kg Concentration: Cadmium <1.8 mg/kg Concentration: Chromium 60 - 90 mg/kg Concentration: Lead Concentration: 200 - 300 mg/kg Nickel 15 - 30 mg/kg Concentration:	A14NE (E)	903	1	390471 390500
	BGS Estimated Soil Chemistry Source: British Geological Survey, National Geoscience Information Service Soil Sample Type: Rural Soil Arsenic 25 - 35 mg/kg Concentration: Cadmium <1.8 mg/kg Concentration: Chromium 60 - 90 mg/kg Concentration: Lead Concentration: 100 - 200 mg/kg Nickel 30 - 45 mg/kg Concentration:	A18NE (N)	943	1	389814 391377
	BGS Estimated Soil Chemistry Source: British Geological Survey, National Geoscience Information Service Soil Sample Type: Rural Soil Arsenic 15 - 25 mg/kg Concentration: Cadmium <1.8 mg/kg Concentration: Chromium 60 - 90 mg/kg Concentration: Lead Concentration: 100 - 200 mg/kg Nickel 30 - 45 mg/kg Concentration:	A12SW (W)	954	1	388598 390361
	BGS Estimated Soil Chemistry Source: British Geological Survey, National Geoscience Information Service Soil Sample Type: Rural Soil Arsenic 15 - 25 mg/kg Concentration: Cadmium <1.8 mg/kg Concentration: Chromium 60 - 90 mg/kg Concentration: Lead Concentration: 300 - 600 mg/kg Nickel 15 - 30 mg/kg Concentration:	A14NE (E)	958	1	390500 390673

Map ID	Details	Quadrant Reference (Compass Direction)	Estimated Distance From Site	Contact	NGR
	BGS Estimated Soil Chemistry Source: British Geological Survey, National Geoscience Information Service Soil Sample Type: Rural Soil Arsenic: 15 - 25 mg/kg Concentration: Cadmium: <1.8 mg/kg Concentration: Chromium: 60 - 90 mg/kg Concentration: Lead Concentration: 300 - 600 mg/kg Nickel: 15 - 30 mg/kg Concentration:	A14SE (E)	990	1	390537 390233
155	BGS Recorded Mineral Sites Site Name: Vernon Brickworks Location: Stockport, Cheshire Source: British Geological Survey, National Geoscience Information Service Reference: 15122 Type: Opencast Status: Ceased Operator: Individual'S Name Withheld Operator Location: Not Supplied Periodic Type: Quaternary Geology: Glaciofluvial Deposits, Devensian Commodity: Sand Positional Accuracy: Located by supplier to within 10m	A14SW (E)	654	1	390220 390370
155	BGS Recorded Mineral Sites Site Name: Vernon Brickworks Location: Stockport, Cheshire Source: British Geological Survey, National Geoscience Information Service Reference: 15122 Type: Opencast Status: Ceased Operator: Individual'S Name Withheld Operator Location: Not Supplied Periodic Type: Quaternary, Devensian Geology: Till, Devensian Commodity: Common Clay and Shale Positional Accuracy: Located by supplier to within 10m	A14SW (E)	654	1	390220 390370
156	BGS Recorded Mineral Sites Site Name: Hope Hill Sand Pit Location: Heaton Norris, Stockport, Cheshire Source: British Geological Survey, National Geoscience Information Service Reference: 209685 Type: Opencast Status: Ceased Operator: Unknown Operator Operator Location: Not Supplied Periodic Type: Permian Geology: Collyhurst Sandstone Formation Commodity: Silica Sand Positional Accuracy: Located by supplier to within 10m	A12NW (W)	806	1	388750 390590
157	BGS Recorded Mineral Sites Site Name: Portwood Sand Pit Location: Portwood, Stockport, Greater Manchester Source: British Geological Survey, National Geoscience Information Service Reference: 91093 Type: Opencast Status: Ceased Operator: Levi Maiden & Co., Ltd. Operator Location: Not Supplied Periodic Type: Permian Geology: Collyhurst Sandstone Formation Commodity: Silica Sand Positional Accuracy: Located by supplier to within 10m	A19NW (NE)	977	1	390221 391186
157	BGS Recorded Mineral Sites Site Name: Portwood Sand Pit Location: Portwood, Stockport, Greater Manchester Source: British Geological Survey, National Geoscience Information Service Reference: 91093 Type: Opencast Status: Ceased Operator: Levi Maiden & Co., Ltd. Operator Location: Not Supplied Periodic Type: Quaternary Geology: Glaciofluvial Deposits, Devensian Commodity: Sand and Gravel Positional Accuracy: Located by supplier to within 10m	A19NW (NE)	977	1	390221 391186

Map ID	Details	Quadrant Reference (Compass Direction)	Estimated Distance From Site	Contact	NGR
	BGS Measured Urban Soil Chemistry No data available				
	BGS Urban Soil Chemistry Averages No data available				
	Coal Mining Affected Areas In an area that might not be affected by coal mining				
	Man-Made Mining Cavities Easting: 390000 Northing: 390001 Distance: 618 Quadrant Reference: A9 Quadrant Reference: NW Bearing Ref: SE Cavity Type: Not supplied Commodity: Fireclay Solid Geology Detail: No Details Superficial Geology No Details Detail:	A9NW (SE)	618	9	390000 390001
	Non Coal Mining Areas of Great Britain No Hazard				
	Potential for Collapsible Ground Stability Hazards Hazard Potential: Very Low Source: British Geological Survey, National Geoscience Information Service	A13SW (NE)	0	1	389558 390455
	Potential for Compressible Ground Stability Hazards Hazard Potential: No Hazard Source: British Geological Survey, National Geoscience Information Service	A13SW (NE)	0	1	389558 390455
	Potential for Ground Dissolution Stability Hazards Hazard Potential: No Hazard Source: British Geological Survey, National Geoscience Information Service	A13SW (NE)	0	1	389558 390455
	Potential for Landslide Ground Stability Hazards Hazard Potential: Very Low Source: British Geological Survey, National Geoscience Information Service	A13SW (NE)	0	1	389558 390455
	Potential for Landslide Ground Stability Hazards Hazard Potential: Low Source: British Geological Survey, National Geoscience Information Service	A13NE (NE)	178	1	389633 390631
	Potential for Landslide Ground Stability Hazards Hazard Potential: Low Source: British Geological Survey, National Geoscience Information Service	A13SW (SW)	245	1	389365 390292
	Potential for Running Sand Ground Stability Hazards Hazard Potential: Very Low Source: British Geological Survey, National Geoscience Information Service	A13SW (NE)	0	1	389558 390455
	Potential for Shrinking or Swelling Clay Ground Stability Hazards Hazard Potential: No Hazard Source: British Geological Survey, National Geoscience Information Service	A13SW (NE)	0	1	389558 390455
	Potential for Shrinking or Swelling Clay Ground Stability Hazards Hazard Potential: Very Low Source: British Geological Survey, National Geoscience Information Service	A13NE (NE)	22	1	389581 390476
	Potential for Shrinking or Swelling Clay Ground Stability Hazards Hazard Potential: Very Low Source: British Geological Survey, National Geoscience Information Service	A13SW (SW)	162	1	389440 390331
	Potential for Shrinking or Swelling Clay Ground Stability Hazards Hazard Potential: Very Low Source: British Geological Survey, National Geoscience Information Service	A13SE (E)	178	1	389748 390449
	Radon Potential - Radon Affected Areas Affected Area: The property is in a Lower probability radon area (less than 1% of homes are estimated to be at or above the Action Level). Source: British Geological Survey, National Geoscience Information Service	A13SW (NE)	0	1	389558 390455
	Radon Potential - Radon Protection Measures Protection Measure: No radon protective measures are necessary in the construction of new dwellings or extensions Source: British Geological Survey, National Geoscience Information Service	A13SW (NE)	0	1	389558 390455

Map ID	Details	Quadrant Reference (Compass Direction)	Estimated Distance From Site	Contact	NGR
158	Contemporary Trade Directory Entries Name: Johnson Cleaners Uk Ltd Location: 33, Great Underbank, Stockport, Cheshire, SK1 1NE Classification: Dry Cleaners Status: Inactive Positional Accuracy: Automatically positioned to the address	A13NE (NE)	31	-	389591 390471
158	Contemporary Trade Directory Entries Name: Candle City Location: 3, Little Underbank, Stockport, Cheshire, SK1 1LA Classification: Candle Manufacturers & Suppliers Status: Inactive Positional Accuracy: Automatically positioned to the address	A13NE (NE)	58	-	389606 390499
158	Contemporary Trade Directory Entries Name: Cleggs Right Price Toiletries Location: A, 16, Market Place, Stockport, Cheshire, SK1 1EW Classification: Toiletries Status: Inactive Positional Accuracy: Automatically positioned to the address	A13NE (NE)	72	-	389617 390507
158	Contemporary Trade Directory Entries Name: Seven Miles Out Arts Cic Location: 20, Market Place, Stockport, SK1 1EY Classification: Hospitals Status: Inactive Positional Accuracy: Automatically positioned to the address	A13NE (NE)	94	-	389622 390536
159	Contemporary Trade Directory Entries Name: Digicals Location: 22, Deanery Way, Stockport, Cheshire, SK1 1NA Classification: Digital Printing Status: Inactive Positional Accuracy: Automatically positioned to the address	A13NW (N)	32	-	389549 390502
159	Contemporary Trade Directory Entries Name: Max Spielmann Location: 22, Deanery Way, Stockport, Cheshire, SK1 1NA Classification: Photographic Processors Status: Inactive Positional Accuracy: Automatically positioned to the address	A13NW (N)	32	-	389549 390502
160	Contemporary Trade Directory Entries Name: C & R Cleaning Location: 20, St. Petersgate, Stockport, Cheshire, SK1 1HD Classification: Commercial Cleaning Services Status: Inactive Positional Accuracy: Automatically positioned to the address	A13SE (SE)	36	-	389582 390410
160	Contemporary Trade Directory Entries Name: S D L Services Location: 10, St. Petersgate, Stockport, Cheshire, SK1 1HD Classification: T-Shirts Status: Inactive Positional Accuracy: Automatically positioned to the address	A13SE (SE)	41	-	389602 390418
160	Contemporary Trade Directory Entries Name: S D L Services Location: 10, St. Petersgate, Stockport, Cheshire, SK1 1HD Classification: T-Shirts Status: Inactive Positional Accuracy: Automatically positioned to the address	A13SE (SE)	41	-	389602 390418
161	Contemporary Trade Directory Entries Name: The Missing Link Location: 20a, Deanery Way, Stockport, Cheshire, SK1 1NA Classification: Jewellery Manufacturers & Repairers Status: Inactive Positional Accuracy: Automatically positioned to the address	A13NW (N)	36	-	389543 390505
161	Contemporary Trade Directory Entries Name: Clean Inc Location: 20, Deanery Way, Stockport, SK1 1PY Classification: Carpet, Curtain & Upholstery Cleaners Status: Inactive Positional Accuracy: Automatically positioned to the address	A13NW (NW)	63	-	389496 390504
161	Contemporary Trade Directory Entries Name: Clean Inc Location: 20, Deanery Way, Stockport, SK1 1PY Classification: Carpet, Curtain & Upholstery Cleaners Status: Inactive Positional Accuracy: Automatically positioned to the address	A13NW (NW)	63	-	389496 390504

Map ID	Details	Quadrant Reference (Compass Direction)	Estimated Distance From Site	Contact	NGR
162	<p>Contemporary Trade Directory Entries</p> <p>Name: Alexander Kennedy Location: St. Petersgate, Stockport, Cheshire, SK1 1DH Classification: Printers Status: Inactive Positional Accuracy: Manually positioned to the road within the address or location</p>	A13SE (S)	95	-	389562 390346
162	<p>Contemporary Trade Directory Entries</p> <p>Name: Kall Kwik Location: 19b, St. Petersgate, Stockport, Cheshire, SK1 1EB Classification: Printers Status: Inactive Positional Accuracy: Automatically positioned to the address</p>	A13SE (S)	97	-	389588 390349
163	<p>Contemporary Trade Directory Entries</p> <p>Name: The Perfume Shop Location: 25, Merseyway, Stockport, SK1 1PN Classification: Perfume Suppliers Status: Active Positional Accuracy: Automatically positioned to the address</p>	A13NW (N)	96	-	389522 390561
164	<p>Contemporary Trade Directory Entries</p> <p>Name: I Marsden Location: 30, Little Underbank, Stockport, Cheshire, SK1 1JT Classification: Jewellery Manufacturers & Repairers Status: Inactive Positional Accuracy: Automatically positioned to the address</p>	A13SE (E)	102	-	389672 390450
165	<p>Contemporary Trade Directory Entries</p> <p>Name: Boots Hearing Care Location: 67, Great Underbank, Stockport, Cheshire, SK1 1PE Classification: Disability Equipment - Manufacturers & Suppliers Status: Inactive Positional Accuracy: Automatically positioned to the address</p>	A13SW (SW)	103	-	389478 390378
166	<p>Contemporary Trade Directory Entries</p> <p>Name: Stockport Advocacy Location: 23, High Street, Stockport, Cheshire, SK1 1EG Classification: Machine Tool Accessories & Services Status: Inactive Positional Accuracy: Automatically positioned to the address</p>	A13SE (SE)	105	-	389662 390393
166	<p>Contemporary Trade Directory Entries</p> <p>Name: Connect Plus Location: 23, High Street, Stockport, Cheshire, SK1 1EG Classification: Disability Equipment - Manufacturers & Suppliers Status: Inactive Positional Accuracy: Automatically positioned to the address</p>	A13SE (SE)	105	-	389662 390393
167	<p>Contemporary Trade Directory Entries</p> <p>Name: Legion Parking Location: Merseyway, Stockport, Cheshire, SK1 1PN Classification: Car Painters & Sprayers Status: Inactive Positional Accuracy: Manually positioned within the geographical locality</p>	A13NW (N)	113	-	389543 390583
167	<p>Contemporary Trade Directory Entries</p> <p>Name: Simon Dunn Chocolatier Ltd Location: Merseyway, STOCKPORT, Cheshire, SK1 1PJ Classification: Confectionery Manufacturers Status: Active Positional Accuracy: Automatically positioned to the address</p>	A13NW (N)	128	-	389534 390597
167	<p>Contemporary Trade Directory Entries</p> <p>Name: Snappy Snaps Location: 12, Bridge Street, Stockport, Cheshire, SK1 1XR Classification: Photographic Processors Status: Inactive Positional Accuracy: Automatically positioned to the address</p>	A13NE (N)	138	-	389576 390608
168	<p>Contemporary Trade Directory Entries</p> <p>Name: Klick Photopoint Location: 26, Bridge Street Brow, Stockport, Cheshire, SK1 1XY Classification: Photographic Processors Status: Inactive Positional Accuracy: Automatically positioned to the address</p>	A13NE (NE)	113	-	389614 390567
168	<p>Contemporary Trade Directory Entries</p> <p>Name: Klick Location: 26, Bridge Street Brow, Stockport, Cheshire, SK1 1XY Classification: Photographic Processors Status: Inactive Positional Accuracy: Automatically positioned to the address</p>	A13NE (NE)	113	-	389614 390567

Map ID	Details	Quadrant Reference (Compass Direction)	Estimated Distance From Site	Contact	NGR
169	<p>Contemporary Trade Directory Entries</p> <p>Name: Scents & Sensuality Location: SS2 Merseyway, Stockport, Cheshire, SK1 1PN Classification: Perfume Suppliers Status: Inactive Positional Accuracy: Manually positioned to the road within the address or location</p>	A13NW (W)	125	-	389422 390482
169	<p>Contemporary Trade Directory Entries</p> <p>Name: The Perfume Shop Stockport Location: 78, MERSEYWAY, STOCKPORT, SK1 1PL Classification: Perfume Suppliers Status: Active Positional Accuracy: Automatically positioned to the address</p>	A13NW (W)	164	-	389382 390465
170	<p>Contemporary Trade Directory Entries</p> <p>Name: Intech Solutions Location: Mansion House Chambers, 22, High Street, Stockport, SK1 1EG Classification: Seating Manufacturers Status: Active Positional Accuracy: Automatically positioned to the address</p>	A13SE (E)	137	-	389703 390410
170	<p>Contemporary Trade Directory Entries</p> <p>Name: Mathers Location: 22, Lower Hillgate, Stockport, Cheshire, SK1 1JE Classification: Electrical Goods Sales, Manufacturers & Wholesalers Status: Inactive Positional Accuracy: Automatically positioned to the address</p>	A13SE (E)	152	-	389715 390399
170	<p>Contemporary Trade Directory Entries</p> <p>Name: Mathers Location: 22, Lower Hillgate, Stockport, Cheshire, SK1 1JE Classification: Electrical Appliance Repairs Status: Inactive Positional Accuracy: Automatically positioned to the address</p>	A13SE (E)	154	-	389717 390399
170	<p>Contemporary Trade Directory Entries</p> <p>Name: Frederic Robinson Ltd Location: Unicorn Brewery, Lower Hillgate, Stockport, Cheshire, SK1 1JJ Classification: Brewers Status: Inactive Positional Accuracy: Automatically positioned to the address</p>	A13SE (E)	176	-	389744 390422
171	<p>Contemporary Trade Directory Entries</p> <p>Name: Max Spielmann Location: 43, St. Petersgate, Stockport, Cheshire, SK1 1DH Classification: Photographic Processors Status: Inactive Positional Accuracy: Automatically positioned to the address</p>	A13SW (S)	137	-	389557 390304
171	<p>Contemporary Trade Directory Entries</p> <p>Name: Seco Fluid Power Location: Traycar House, 25, Fletcher Street, Stockport, SK1 1DY Classification: Stainless Steel Manufacturers Status: Inactive Positional Accuracy: Automatically positioned to the address</p>	A13SE (S)	151	-	389595 390295
172	<p>Contemporary Trade Directory Entries</p> <p>Name: Restore Location: 1, Market Place, Stockport, Cheshire, SK1 1EW Classification: Furniture - Repairing & Restoring Status: Inactive Positional Accuracy: Automatically positioned to the address</p>	A13NE (E)	173	-	389740 390476
173	<p>Contemporary Trade Directory Entries</p> <p>Name: Homefair Blinds Uk Ltd Location: 56, Princes Street, Stockport, SK1 1RY Classification: Blinds, Awnings & Canopies Status: Active Positional Accuracy: Automatically positioned to the address</p>	A13NW (NW)	187	-	389384 390558
173	<p>Contemporary Trade Directory Entries</p> <p>Name: Klick Location: 58, Princes Street, Stockport, Cheshire, SK1 1RY Classification: Photographic Processors Status: Inactive Positional Accuracy: Automatically positioned to the address</p>	A13NW (NW)	191	-	389379 390558
173	<p>Contemporary Trade Directory Entries</p> <p>Name: Homestyle By Fads Location: 38, Princes Street, Stockport, Cheshire, SK1 1RY Classification: Wallpapers & Wall Coverings Status: Inactive Positional Accuracy: Automatically positioned to the address</p>	A13NW (NW)	193	-	389404 390596

Map ID	Details	Quadrant Reference (Compass Direction)	Estimated Distance From Site	Contact	NGR
173	<p>Contemporary Trade Directory Entries</p> <p>Name: Pantheon (Uk) Ltd Location: Princes Chambers, 2, Brown Street, Stockport, Cheshire, SK1 1RS Classification: Jewellery Manufacturers & Repairers Status: Inactive Positional Accuracy: Automatically positioned to the address</p>	A13NW (W)	207	-	389348 390526
174	<p>Contemporary Trade Directory Entries</p> <p>Name: Tech Sense Location: 85, Princes Street, Stockport, SK1 1RW Classification: Electrical Goods Sales, Manufacturers & Wholesalers Status: Active Positional Accuracy: Automatically positioned to the address</p>	A13NW (W)	197	-	389351 390488
175	<p>Contemporary Trade Directory Entries</p> <p>Name: Cheeky Blue Location: 42-44, Lower Hillgate, Stockport, Cheshire, SK1 1JE Classification: Laundries & Launderettes Status: Inactive Positional Accuracy: Automatically positioned to the address</p>	A13SE (SE)	201	-	389741 390340
176	<p>Contemporary Trade Directory Entries</p> <p>Name: Key Choice Location: 16-17 Stockport Indoor Market, Stockport, Cheshire, SK1 1EW Classification: Hardware Status: Inactive Positional Accuracy: Manually positioned within the geographical locality</p>	A13NE (E)	212	-	389766 390524
176	<p>Contemporary Trade Directory Entries</p> <p>Name: Millgate Cars Location: 16, Millgate, Stockport, Cheshire, SK1 2LX Classification: Car Dealers - Used Status: Inactive Positional Accuracy: Automatically positioned to the address</p>	A13NE (E)	250	-	389801 390539
176	<p>Contemporary Trade Directory Entries</p> <p>Name: Millgate Mot Station Location: 16, Millgate, Stockport, Cheshire, SK1 2LX Classification: Mot Testing Centres Status: Inactive Positional Accuracy: Automatically positioned to the address</p>	A13NE (E)	250	-	389801 390539
176	<p>Contemporary Trade Directory Entries</p> <p>Name: Motorsport Wheels Location: 34, Millgate, Stockport, Cheshire, SK1 2LX Classification: Tyre Dealers Status: Inactive Positional Accuracy: Automatically positioned to the address</p>	A13NE (E)	258	-	389812 390533
177	<p>Contemporary Trade Directory Entries</p> <p>Name: Interpol Cleaning Services Location: 16, Vernon Street, Stockport, Cheshire, SK1 1TY Classification: Commercial Cleaning Services Status: Inactive Positional Accuracy: Automatically positioned to the address</p>	A13NE (NE)	212	-	389678 390643
177	<p>Contemporary Trade Directory Entries</p> <p>Name: Interpol Cleaning Services Location: 16, Vernon Street, Stockport, Cheshire, SK1 1TY Classification: Commercial Cleaning Services Status: Inactive Positional Accuracy: Automatically positioned to the address</p>	A13NE (NE)	212	-	389678 390643
178	<p>Contemporary Trade Directory Entries</p> <p>Name: Gallery Photo Service Location: 17, Mersey Square, Stockport, Cheshire, SK1 1NU Classification: Photographic Processors Status: Inactive Positional Accuracy: Automatically positioned to the address</p>	A13SW (SW)	225	-	389387 390296
179	<p>Contemporary Trade Directory Entries</p> <p>Name: Brighthouse Location: 101-105, Princes Street, Stockport, SK1 1RW Classification: Electrical Goods Sales, Manufacturers & Wholesalers Status: Inactive Positional Accuracy: Automatically positioned to the address</p>	A13SW (W)	230	-	389317 390453
179	<p>Contemporary Trade Directory Entries</p> <p>Name: De Milles Location: 92, Princes Street, Stockport, Cheshire, SK1 1RJ Classification: Jewellery Manufacturers & Repairers Status: Inactive Positional Accuracy: Automatically positioned to the address</p>	A13NW (W)	243	-	389305 390487

Map ID	Details	Quadrant Reference (Compass Direction)	Estimated Distance From Site	Contact	NGR
179	Contemporary Trade Directory Entries Name: Supasnaps Location: 94 Princes St, Stockport, Cheshire, SK1 1RJ Classification: Photographic Processors Status: Inactive Positional Accuracy: Manually positioned to the address or location	A13NW (W)	249	-	389298 390484
180	Contemporary Trade Directory Entries Name: Crawshaws Location: 24, Mersey Square, Stockport, Cheshire, SK1 1RA Classification: Meat - Wholesale Status: Inactive Positional Accuracy: Automatically positioned to the address	A13SW (W)	258	-	389307 390368
180	Contemporary Trade Directory Entries Name: Crawshaws Location: 24, Mersey Square, Stockport, Cheshire, SK1 1RA Classification: Meat - Wholesale Status: Inactive Positional Accuracy: Automatically positioned to the address	A13SW (W)	258	-	389307 390368
181	Contemporary Trade Directory Entries Name: H & G Anglian Ltd Location: Dale House, Tiviot Dale, Stockport, Cheshire, SK1 1TA Classification: Engineers - General Status: Inactive Positional Accuracy: Automatically positioned to the address	A13NW (N)	261	-	389558 390732
182	Contemporary Trade Directory Entries Name: Rac Location: Rac House, 65-81, St. Petersgate, Stockport, Cheshire, SK1 1DS Classification: Car Breakdown & Recovery Services Status: Inactive Positional Accuracy: Automatically positioned to the address	A13SW (S)	263	-	389470 390193
182	Contemporary Trade Directory Entries Name: Rac Commercial Assistance Location: Rac House, 65-81, St. Petersgate, Stockport, Cheshire, SK1 1DS Classification: Commercial Vehicle Breakdown & Recovery Services Status: Inactive Positional Accuracy: Automatically positioned to the address	A13SW (S)	263	-	389470 390193
183	Contemporary Trade Directory Entries Name: Agapanthus Interiors Location: 75-79, Wellington Street, STOCKPORT, Cheshire, SK1 1FE Classification: Antiques - Repairing & Restoring Status: Active Positional Accuracy: Automatically positioned to the address	A13SE (SE)	266	-	389788 390293
183	Contemporary Trade Directory Entries Name: Finesse Location: 64, Lower Hillgate, Stockport, Cheshire, SK1 3AL Classification: Blinds, Awnings & Canopies Status: Inactive Positional Accuracy: Automatically positioned to the address	A13SE (SE)	278	-	389753 390236
183	Contemporary Trade Directory Entries Name: Prontaprint Location: 61, Lower Hillgate, Stockport, Cheshire, SK1 3AW Classification: Copying & Duplicating Services Status: Active Positional Accuracy: Automatically positioned to the address	A13SE (SE)	292	-	389792 390255
183	Contemporary Trade Directory Entries Name: M & D Cleaning Service Location: 61, Lower Hillgate, Stockport, Cheshire, SK1 3AW Classification: Commercial Cleaning Services Status: Inactive Positional Accuracy: Manually positioned to the address or location	A13SE (SE)	292	-	389792 390255
184	Contemporary Trade Directory Entries Name: Stockport Perfume & Cosmetics Location: 119, Princes Street, Stockport, Cheshire, SK1 1RB Classification: Perfume Suppliers Status: Inactive Positional Accuracy: Automatically positioned to the address	A13SW (W)	269	-	389281 390422
185	Contemporary Trade Directory Entries Name: Churchgate Dental Practice Location: 50, Churchgate, Stockport, SK1 1YG Classification: Garage Services Status: Inactive Positional Accuracy: Automatically positioned to the address	A13SE (E)	286	-	389852 390396

Map ID	Details	Quadrant Reference (Compass Direction)	Estimated Distance From Site	Contact	NGR
186	Contemporary Trade Directory Entries Name: W A Hutton & Co Ltd Location: A, 24, Lawrence Street, Stockport, Cheshire, SK1 1DL Classification: Photocopiers Status: Inactive Positional Accuracy: Automatically positioned to the address	A13SW (SW)	294	-	389399 390194
187	Contemporary Trade Directory Entries Name: Precision Trading Group Ltd Location: 3, Wellington Road South, Stockport, SK4 1AA Classification: Printers Textile Status: Inactive Positional Accuracy: Automatically positioned to the address	A13SW (SW)	296	-	389335 390247
188	Contemporary Trade Directory Entries Name: Auto-Elite Location: The Discount Centre, Apsley Street, Stockport, SK1 1YE Classification: Garage Services Status: Inactive Positional Accuracy: Automatically positioned to the address	A13SE (SE)	307	-	389853 390325
188	Contemporary Trade Directory Entries Name: A Five Star Service Mr Clutch Location: Apsley Street, Stockport, Cheshire, SK1 1YE Classification: Brake & Clutch Service Centres Status: Inactive Positional Accuracy: Automatically positioned to the address	A13SE (SE)	308	-	389853 390325
188	Contemporary Trade Directory Entries Name: Proton-The Discount Centre Location: Apsley Street, Stockport, Cheshire, SK1 1YE Classification: Car Dealers Status: Inactive Positional Accuracy: Automatically positioned to the address	A13SE (SE)	308	-	389853 390325
188	Contemporary Trade Directory Entries Name: Proton Discount Centre Location: The Discount Centre, Apsley Street, Stockport, Cheshire, SK1 1YE Classification: Garage Services Status: Inactive Positional Accuracy: Automatically positioned to the address	A13SE (SE)	308	-	389853 390325
188	Contemporary Trade Directory Entries Name: Cars Direct Location: The Discount Centre, Apsley Street, Stockport, Cheshire, SK1 1YE Classification: Car Dealers - Used Status: Inactive Positional Accuracy: Automatically positioned to the address	A13SE (SE)	308	-	389853 390325
188	Contemporary Trade Directory Entries Name: Churchgate Autos Location: 64, Churchgate, Stockport, Cheshire, SK1 1YG Classification: Garage Services Status: Inactive Positional Accuracy: Automatically positioned to the address	A13SE (E)	321	-	389871 390331
189	Contemporary Trade Directory Entries Name: Cheshire Stained Glass Location: Banbury St, Covent Garden, Lower Hillgate, Stockport, Cheshire, SK1 3HG Classification: Stained Glass Designers & Producers Status: Inactive Positional Accuracy: Manually positioned to the address or location	A13SE (SE)	311	-	389719 390172
189	Contemporary Trade Directory Entries Name: Minuteman Press Location: 90, Lower Hillgate, Stockport, Cheshire, SK1 3AL Classification: Printers Status: Active Positional Accuracy: Automatically positioned to the address	A13SE (SE)	346	-	389762 390158
190	Contemporary Trade Directory Entries Name: Axair Climate Ltd Location: Hilton House, Lord Street, Stockport, Cheshire, SK1 3NA Classification: Air Conditioning Equipment & Systems Status: Inactive Positional Accuracy: Automatically positioned to the address	A13SW (S)	320	-	389545 390122
191	Contemporary Trade Directory Entries Name: Aspire Design Location: George House, 91 Lower Hillgate, Stockport, Cheshire, SK1 3AW Classification: Car Customisation & Conversion Specialists Status: Active Positional Accuracy: Manually positioned within the geographical locality	A13SE (SE)	331	-	389797 390204

Map ID	Details	Quadrant Reference (Compass Direction)	Estimated Distance From Site	Contact	NGR
191	<p>Contemporary Trade Directory Entries</p> <p>Name: Moss William & Sons Ltd Location: Lower Carrs, Hope Carr, Stockport, Cheshire, SK1 1YS Classification: Precision Engineers Status: Inactive Positional Accuracy: Manually positioned to the address or location</p>	A13SE (SE)	363	-	389840 390202
192	<p>Contemporary Trade Directory Entries</p> <p>Name: Please Hold Location: Beckwith House, 1, Wellington Road North, Stockport, Cheshire, SK4 1AF Classification: Waxes Status: Inactive Positional Accuracy: Manually positioned to the address or location</p>	A13SW (W)	333	-	389240 390334
192	<p>Contemporary Trade Directory Entries</p> <p>Name: Ween Semiconductors Uk Ltd Location: Sixth and Seventh Floors, Beckwith House, 1, Wellington Road North, Stockport, SK4 1AF Classification: Electronic Component Manufacturers & Distributors Status: Active Positional Accuracy: Automatically positioned to the address</p>	A13SW (W)	335	-	389238 390337
193	<p>Contemporary Trade Directory Entries</p> <p>Name: Gas (Uk) Location: Wellington Rd South, Stockport, Cheshire, SK4 1AA Classification: Electricity Companies Status: Inactive Positional Accuracy: Manually positioned to the road within the address or location</p>	A13SW (SW)	339	-	389396 390144
194	<p>Contemporary Trade Directory Entries</p> <p>Name: Tenby Garage Location: Lavenders Brow, Stockport, Cheshire, SK1 1YW Classification: Garage Services Status: Inactive Positional Accuracy: Automatically positioned to the address</p>	A13SE (SE)	352	-	389882 390282
194	<p>Contemporary Trade Directory Entries</p> <p>Name: Arrow Servicing Location: Lavenders Brow, Stockport, Cheshire, SK1 1YW Classification: Garage Services Status: Inactive Positional Accuracy: Automatically positioned to the address</p>	A13SE (SE)	352	-	389882 390282
194	<p>Contemporary Trade Directory Entries</p> <p>Name: Tenby Recovery Systems Location: 116, Wellington Street, Stockport, Cheshire, SK1 1YH Classification: Car Breakdown & Recovery Services Status: Inactive Positional Accuracy: Automatically positioned to the address</p>	A13SE (SE)	354	-	389887 390286
194	<p>Contemporary Trade Directory Entries</p> <p>Name: Criterion Systems Ltd Location: 116, Wellington Street, Stockport, Cheshire, SK1 1YH Classification: Telecommunications Equipment & Systems Status: Inactive Positional Accuracy: Automatically positioned to the address</p>	A13SE (SE)	354	-	389887 390286
194	<p>Contemporary Trade Directory Entries</p> <p>Name: Criterion Systems Ltd Location: 116, Wellington Street, Stockport, Cheshire, SK1 1YH Classification: Telecommunications Equipment & Systems Status: Inactive Positional Accuracy: Automatically positioned to the address</p>	A13SE (SE)	354	-	389887 390286
194	<p>Contemporary Trade Directory Entries</p> <p>Name: Criterion Systems Ltd Location: 116, Wellington Street, STOCKPORT, Cheshire, SK1 1YH Classification: Telecommunications Equipment & Systems Status: Inactive Positional Accuracy: Automatically positioned to the address</p>	A13SE (SE)	354	-	389887 390286
194	<p>Contemporary Trade Directory Entries</p> <p>Name: Autotow Location: Lavenders Brow, Stockport, Cheshire, SK1 1YW Classification: Car Breakdown & Recovery Services Status: Inactive Positional Accuracy: Manually positioned to the road within the address or location</p>	A14SW (SE)	398	-	389928 390271

Map ID	Details	Quadrant Reference (Compass Direction)	Estimated Distance From Site	Contact	NGR
194	Contemporary Trade Directory Entries Name: Healey Mike Motor Services Location: Orchard Street, Stockport, Cheshire, SK1 1YR Classification: Garage Services Status: Inactive Positional Accuracy: Automatically positioned to the address	A14SW (SE)	400	-	389919 390249
195	Contemporary Trade Directory Entries Name: A1 Asbestos Surveys Location: 52, Lord Street, Stockport, SK1 3NA Classification: Cabinet Makers Status: Inactive Positional Accuracy: Automatically positioned to the address	A8NW (S)	374	-	389503 390071
195	Contemporary Trade Directory Entries Name: Hill Top Plant Ltd Location: 54, Lord Street, STOCKPORT, Cheshire, SK1 3NA Classification: Crushing Plants Status: Inactive Positional Accuracy: Automatically positioned to the address	A8NW (S)	374	-	389503 390071
195	Contemporary Trade Directory Entries Name: J M T Communications Location: 52, Lord Street, Stockport, Cheshire, SK1 3NA Classification: Telecommunications Equipment & Systems Status: Inactive Positional Accuracy: Automatically positioned to the address	A8NW (S)	374	-	389503 390071
195	Contemporary Trade Directory Entries Name: Cleaners Stockport Location: 75, Wellington Road South, Stockport, Cheshire, SK1 3RU Classification: Carpet, Curtain & Upholstery Cleaners Status: Inactive Positional Accuracy: Automatically positioned to the address	A8NW (S)	411	-	389491 390036
196	Contemporary Trade Directory Entries Name: Osborne Domestic Services Location: Unit 4, Vernon Industrial Estate, Newbridge Lane, Stockport, Cheshire, SK1 2NQ Classification: Domestic Appliances - Servicing, Repairs & Parts Status: Inactive Positional Accuracy: Automatically positioned to the address	A14NW (E)	376	-	389938 390520
196	Contemporary Trade Directory Entries Name: Vac Hospital Location: Unit 4, Vernon Industrial Estate, Newbridge Lane, Stockport, Cheshire, SK1 2NQ Classification: Vacuum Cleaners - Sales & Service Status: Inactive Positional Accuracy: Manually positioned to the address or location	A14NW (E)	376	-	389938 390520
197	Contemporary Trade Directory Entries Name: Scrap Cars Vans Caravans Buyer Location: Regent House, Heaton Lane, Stockport, Cheshire, SK4 1BS Classification: Car Breakers & Dismantlers Status: Inactive Positional Accuracy: Automatically positioned to the address	A12SE (W)	389	-	389188 390313
197	Contemporary Trade Directory Entries Name: Scrap Cars Wanted Stockport Location: Regent House, Heaton Lane, Stockport, Cheshire, SK4 1BS Classification: Car Breakers & Dismantlers Status: Inactive Positional Accuracy: Manually positioned within the geographical locality	A12SE (W)	389	-	389188 390313
197	Contemporary Trade Directory Entries Name: National Tyres And Autocare Location: Regent House, Heaton Lane, Stockport, Cheshire, SK4 1BX Classification: Tyre Dealers Status: Inactive Positional Accuracy: Automatically positioned to the address	A12SE (W)	389	-	389188 390313
197	Contemporary Trade Directory Entries Name: National Tyres & Autocare Location: Regent House, Heaton Lane, Stockport, Cheshire, SK4 1BS Classification: Tyre Dealers Status: Inactive Positional Accuracy: Automatically positioned to the address	A12SE (W)	389	-	389188 390313

Map ID	Details	Quadrant Reference (Compass Direction)	Estimated Distance From Site	Contact	NGR
197	Contemporary Trade Directory Entries Name: National Tyres & Autocare Location: Fourth Floor, Regent House, Heaton Lane, Stockport, Cheshire, SK4 1BS Classification: Tyre Dealers Status: Inactive Positional Accuracy: Automatically positioned to the address	A12SE (W)	389	-	389188 390313
197	Contemporary Trade Directory Entries Name: National Tyres & Autocare Location: Regent House, Heaton Lane, Stockport, Cheshire, SK4 1BS Classification: Tyre Dealers Status: Inactive Positional Accuracy: Automatically positioned to the address	A12SE (W)	389	-	389188 390313
197	Contemporary Trade Directory Entries Name: National Tyre Service Ltd Location: Regent House, Heaton Lane, Stockport, Cheshire, SK4 1BS Classification: Tyre Dealers Status: Inactive Positional Accuracy: Automatically positioned to the address	A12SE (W)	389	-	389188 390313
197	Contemporary Trade Directory Entries Name: Charles Crossley & Son Ltd Location: 9-11, Astley Street, Stockport, Cheshire, SK4 1AW Classification: Sheet Metal Work Status: Inactive Positional Accuracy: Automatically positioned to the address	A12SE (W)	416	-	389159 390313
198	Contemporary Trade Directory Entries Name: Peter Cook & Son Location: Churchgate Mill, Lavenders Brow, Stockport, Cheshire, SK1 1YW Classification: Washing Machines - Servicing & Repairs Status: Active Positional Accuracy: Manually positioned to the address or location	A14SW (SE)	406	-	389934 390265
198	Contemporary Trade Directory Entries Name: A J N Location: Churchgate Mill, Lavenders Brow, Stockport, Cheshire, SK1 1YW Classification: Screen Process Printers Status: Inactive Positional Accuracy: Automatically positioned to the address	A14SW (SE)	406	-	389934 390265
198	Contemporary Trade Directory Entries Name: Ajn Location: Churchgate Mill, Lavenders Brow, Stockport, Cheshire, SK1 1YW Classification: Screen Manufacturers & Suppliers Status: Inactive Positional Accuracy: Manually positioned to the address or location	A14SW (SE)	406	-	389934 390264
198	Contemporary Trade Directory Entries Name: Ajn Screenprint Services Location: Churchgate Mill, Lavenders Brow, Stockport, Cheshire, SK1 1YW Classification: Screen Process Printers Status: Inactive Positional Accuracy: Automatically positioned to the address	A14SW (SE)	434	-	389960 390254
198	Contemporary Trade Directory Entries Name: D H Gates Location: Churchgate Mill, Lavenders Brow, Stockport, Cheshire, SK1 1YW Classification: Gate Manufacturers Status: Inactive Positional Accuracy: Automatically positioned to the address	A14SW (SE)	434	-	389960 390254
198	Contemporary Trade Directory Entries Name: Ajn Location: 2, Lavenders Brow, Stockport, Cheshire, SK1 1YW Classification: Screen Process Printers Status: Inactive Positional Accuracy: Automatically positioned to the address	A14SW (SE)	434	-	389960 390254
198	Contemporary Trade Directory Entries Name: Woodbank Office Solutions Location: 80, Churchgate, Stockport, Cheshire, SK1 1YJ Classification: Photocopiers Status: Inactive Positional Accuracy: Automatically positioned to the address	A14SW (SE)	438	-	389971 390269
199	Contemporary Trade Directory Entries Name: Medical Pipeline Services Location: 1-15, Middle Hillgate, Stockport, SK1 3AY Classification: Gas - Industrial & Medical Suppliers Status: Active Positional Accuracy: Automatically positioned to the address	A13SE (SE)	410	-	389823 390122

Map ID	Details	Quadrant Reference (Compass Direction)	Estimated Distance From Site	Contact	NGR
200	<p>Contemporary Trade Directory Entries</p> <p>Name: William Moss & Sons (Stockport) Ltd Location: Carrs Spindle Works, Lower Carrs, Hope Carr, STOCKPORT, Cheshire, SK1 1YS Classification: Precision Engineers Status: Inactive Positional Accuracy: Automatically positioned to the address</p>	A13SE (SE)	412	-	389885 390180
200	<p>Contemporary Trade Directory Entries</p> <p>Name: George Bethell Ltd Location: Lower Carrs, Hope Carr, Stockport, Cheshire, SK1 1YS Classification: Engineers - General Status: Inactive Positional Accuracy: Automatically positioned to the address</p>	A14SW (SE)	446	-	389908 390154
201	<p>Contemporary Trade Directory Entries</p> <p>Name: K Lowther & Co Ltd Location: Lion House, 18, Middle Hillgate, Stockport, SK1 3AY Classification: Office Equipment Servicing & Maintenance Status: Inactive Positional Accuracy: Automatically positioned to the address</p>	A8NE (SE)	426	-	389772 390070
201	<p>Contemporary Trade Directory Entries</p> <p>Name: Typewriter Repairs Ltd Location: Lion House, 18, Middle Hillgate, Stockport, Cheshire, SK1 3AY Classification: Office Equipment Servicing & Maintenance Status: Inactive Positional Accuracy: Automatically positioned to the address</p>	A8NE (SE)	426	-	389772 390070
201	<p>Contemporary Trade Directory Entries</p> <p>Name: Genius Solutions & Security Ltd Location: 28, Middle Hillgate, Stockport, Cheshire, SK1 3AY Classification: Cash Registers & Check-Out Equipment Status: Inactive Positional Accuracy: Automatically positioned to the address</p>	A8NE (SE)	464	-	389784 390032
202	<p>Contemporary Trade Directory Entries</p> <p>Name: J H Robinson Ltd Location: John St, Stockport, Cheshire, SK1 3BB Classification: Sheet Metal Work Status: Inactive Positional Accuracy: Manually positioned to the road within the address or location</p>	A8NE (S)	433	-	389724 390040
203	<p>Contemporary Trade Directory Entries</p> <p>Name: Purple Porcupine Design Location: Norbury Street, Stockport, Cheshire, SK1 3SH Classification: T-Shirts Status: Inactive Positional Accuracy: Manually positioned within the geographical locality</p>	A8NW (S)	436	-	389508 390008
204	<p>Contemporary Trade Directory Entries</p> <p>Name: Miller Bros Ltd Location: Peel Centre, Great Portwood St, Stockport, Cheshire, SK1 2HH Classification: Electrical Goods Sales, Manufacturers & Wholesalers Status: Inactive Positional Accuracy: Manually positioned within the geographical locality</p>	A14NW (NE)	439	-	389926 390704
205	<p>Contemporary Trade Directory Entries</p> <p>Name: Pro Tyres Location: Newbridge Lane, Stockport, SK1 2NX Classification: Mot Testing Centres Status: Inactive Positional Accuracy: Automatically positioned to the address</p>	A14NW (E)	459	-	390016 390553
205	<p>Contemporary Trade Directory Entries</p> <p>Name: Direct Tyres Location: Newbridge Lane, Stockport, SK1 2NX Classification: Garage Services Status: Active Positional Accuracy: Automatically positioned to the address</p>	A14NW (E)	459	-	390016 390553
205	<p>Contemporary Trade Directory Entries</p> <p>Name: Etyres Location: NEWBRIDGE LANE, PORTWOOD, STOCKPORT, SK1 2NX Classification: Tyre Dealers Status: Active Positional Accuracy: Automatically positioned to the address</p>	A14NW (E)	459	-	390016 390553

Map ID	Details	Quadrant Reference (Compass Direction)	Estimated Distance From Site	Contact	NGR
205	Contemporary Trade Directory Entries Name: Protyre Stockport Location: NEWBRIDGE LANE, PORTWOOD, STOCKPORT, SK1 2NX Classification: Garage Services Status: Active Positional Accuracy: Automatically positioned to the address	A14NW (E)	459	-	390016 390553
206	Contemporary Trade Directory Entries Name: Luke Lister Location: 173, Heaton Lane, Stockport, Cheshire, SK4 1AQ Classification: Metal Products - Fabricated Status: Inactive Positional Accuracy: Automatically positioned to the address	A12SE (W)	464	-	389104 390324
206	Contemporary Trade Directory Entries Name: Combustion Solutions Location: Heaton House, Heaton Lane, Stockport, Cheshire, SK4 1AQ Classification: Furnaces Status: Inactive Positional Accuracy: Automatically positioned to the address	A12SE (W)	475	-	389095 390318
206	Contemporary Trade Directory Entries Name: Tyres 2 U Ltd Location: Unit A,Heaton House,Heaton Lane, Stockport, Cheshire, SK4 1AQ Classification: Garage Services Status: Inactive Positional Accuracy: Manually positioned to the address or location	A12SE (W)	475	-	389095 390318
206	Contemporary Trade Directory Entries Name: The Garage Of Stockport Location: Heaton House, Heaton Lane, Stockport, Cheshire, SK4 1AQ Classification: Garage Services Status: Inactive Positional Accuracy: Manually positioned to the address or location	A12SE (W)	475	-	389095 390318
206	Contemporary Trade Directory Entries Name: Spring Bok Location: Unit 18,Gas Street,Off Heaton Lane, Stockport, Cheshire, SK4 1BS Classification: Garage Services Status: Inactive Positional Accuracy: Manually positioned to the road within the address or location	A12SE (W)	488	-	389073 390346
206	Contemporary Trade Directory Entries Name: Stockport Brewing Company Location: Arch 14, Heaton Lane, Stockport, SK4 1AQ Classification: Brewers Status: Inactive Positional Accuracy: Automatically positioned to the address	A12SE (W)	493	-	389077 390313
207	Contemporary Trade Directory Entries Name: The Electrical Warehouse Location: 94-98 Daw Bank, Stockport, Cheshire, SK3 0EH Classification: Electrical Goods Sales, Manufacturers & Wholesalers Status: Inactive Positional Accuracy: Manually positioned within the geographical locality	A12SE (SW)	475	-	389189 390143
207	Contemporary Trade Directory Entries Name: T N Robinson Ltd Location: Daw Bank, Stockport, Cheshire, SK3 0EH Classification: Electrical Goods Sales, Manufacturers & Wholesalers Status: Inactive Positional Accuracy: Automatically positioned to the address	A12SE (SW)	475	-	389189 390143
207	Contemporary Trade Directory Entries Name: Robinson Ltd Location: Daw Bank, Stockport, SK3 0EH Classification: Electrical Goods - Manufacturers & Wholesalers Status: Inactive Positional Accuracy: Automatically positioned to the address	A12SE (SW)	476	-	389188 390143
208	Contemporary Trade Directory Entries Name: Digital Filing Services Location: 3 Waterloo Rd, Stockport, Cheshire, SK1 3BD Classification: Photo & Digital Imaging Bureaus Status: Inactive Positional Accuracy: Manually positioned to the address or location	A8NE (SE)	487	-	389838 390038
208	Contemporary Trade Directory Entries Name: Salamander Rentals Ltd Location: Strawberry Studios, 3, Waterloo Road, Stockport, Cheshire, SK1 3BD Classification: Cash Registers & Check-Out Equipment Status: Inactive Positional Accuracy: Automatically positioned to the address	A8NE (SE)	487	-	389839 390039

Map ID	Details	Quadrant Reference (Compass Direction)	Estimated Distance From Site	Contact	NGR
208	<p>Contemporary Trade Directory Entries</p> <p>Name: Rose Audio Services Location: 1, Waterloo Road, Stockport, Cheshire, SK1 3BD Classification: Office Furniture & Equipment Status: Inactive Positional Accuracy: Automatically positioned to the address</p>	A8NE (SE)	488	-	389828 390031
208	<p>Contemporary Trade Directory Entries</p> <p>Name: Ascot International Location: Ascot House, Welcroft Street, Stockport, Cheshire, SK1 3DF Classification: Chemicals - Distributors & Wholesalers Status: Active Positional Accuracy: Automatically positioned to the address</p>	A8NE (SE)	534	-	389861 389998
208	<p>Contemporary Trade Directory Entries</p> <p>Name: A D S Air Conditioning Ltd Location: Labyrinth Business Centre, 43-47, Middle Hillgate, Stockport, Cheshire, SK1 3DG Classification: Air Conditioning & Refrigeration Contractors Status: Inactive Positional Accuracy: Manually positioned to the address or location</p>	A8NE (SE)	541	-	389842 389977
209	<p>Contemporary Trade Directory Entries</p> <p>Name: 1st Choice Commercials Location: 17, Wellington Road North, Stockport, Cheshire, SK4 1HJ Classification: Commercial Vehicle Dealers Status: Inactive Positional Accuracy: Automatically positioned to the address</p>	A12NE (W)	496	-	389054 390526
210	<p>Contemporary Trade Directory Entries</p> <p>Name: Heaton Lane Motors Location: Gas Street, Stockport, Cheshire, SK4 1AP Classification: Garage Services Status: Inactive Positional Accuracy: Automatically positioned in the proximity of the address</p>	A12SE (W)	502	-	389053 390369
210	<p>Contemporary Trade Directory Entries</p> <p>Name: K & S Motors Location: Gas Street, Stockport, Cheshire, SK4 1AP Classification: Garage Services Status: Inactive Positional Accuracy: Automatically positioned in the proximity of the address</p>	A12SE (W)	502	-	389053 390369
211	<p>Contemporary Trade Directory Entries</p> <p>Name: Blinds Direct Solar Control Systems Location: Unit 5, Waterloo Rd, Stockport, Cheshire, SK1 3BD Classification: Blinds, Awnings & Canopies Status: Inactive Positional Accuracy: Manually positioned to the road within the address or location</p>	A9NW (SE)	502	-	389944 390110
211	<p>Contemporary Trade Directory Entries</p> <p>Name: Universal Seals & Bearings Ltd Location: Unit 11-11a, Waterloo Industrial Park, Upper Brook Street, Stockport, Cheshire, SK1 3BP Classification: Seal & Joint Manufacturers Status: Inactive Positional Accuracy: Automatically positioned to the address</p>	A14SW (SE)	531	-	389990 390121
212	<p>Contemporary Trade Directory Entries</p> <p>Name: Mood Master Ltd Location: Unit 4,5 ,Brookside Ind Est, Waterloo Rd, Stockport, Cheshire, SK1 3BX Classification: Lighting Manufacturers Status: Inactive Positional Accuracy: Manually positioned to the road within the address or location</p>	A9NW (SE)	503	-	389942 390106
213	<p>Contemporary Trade Directory Entries</p> <p>Name: Kwik Fit - Stockport - Heaton Lane Location: Heaton Lane, Stockport, Cheshire, SK4 1AR Classification: Tyre Dealers Status: Active Positional Accuracy: Automatically positioned to the address</p>	A12SE (W)	517	-	389055 390304
213	<p>Contemporary Trade Directory Entries</p> <p>Name: Lea Towing Location: Heaton La, Stockport, Cheshire, SK4 1AR Classification: Trailers & Towing Equipment Status: Inactive Positional Accuracy: Manually positioned to the road within the address or location</p>	A12SE (W)	525	-	389036 390342

Map ID	Details	Quadrant Reference (Compass Direction)	Estimated Distance From Site	Contact	NGR
214	Contemporary Trade Directory Entries Name: Halfords Autocentre Stockport (Edward St) Location: Edward Street, Stockport, SK1 3DQ Classification: Garage Services Status: Active Positional Accuracy: Automatically positioned to the address	A8NE (S)	519	-	389739 389954
214	Contemporary Trade Directory Entries Name: Tyre X (North West) Ltd Location: Edward Street, Stockport, Cheshire, SK1 3DQ Classification: Tyre Dealers Status: Inactive Positional Accuracy: Automatically positioned to the address	A8NE (S)	519	-	389739 389954
215	Contemporary Trade Directory Entries Name: Stopdamp Ltd Location: Unit 7, Waterloo Industrial Park, Upper Brook Street, Stockport, Cheshire, SK1 3BP Classification: Waterproof Material Manufacturers Status: Inactive Positional Accuracy: Automatically positioned to the address	A14SW (SE)	520	-	390015 390176
215	Contemporary Trade Directory Entries Name: Airtech Solutions Ltd Location: 8-8a, Unit, Waterloo Industrial Park, Upper Brook Street, Stockport, Cheshire, SK1 3BP Classification: Air Purification Equipment Status: Inactive Positional Accuracy: Automatically positioned to the address	A14SW (SE)	520	-	390015 390176
215	Contemporary Trade Directory Entries Name: T T Electric Location: Unit 7A, Waterloo Industrial Park, Upper Brook Street, Stockport, Cheshire, SK1 3BP Classification: Electric Motor Manufacturers Status: Active Positional Accuracy: Automatically positioned to the address	A14SW (SE)	520	-	390015 390176
215	Contemporary Trade Directory Entries Name: Comms Net Uk Ltd Location: Unit 6A, Waterloo Industrial Park, Upper Brook Street, Stockport, Cheshire, SK1 3BP Classification: Telecommunications Equipment & Systems Status: Inactive Positional Accuracy: Automatically positioned to the address	A14SW (SE)	521	-	390011 390168
215	Contemporary Trade Directory Entries Name: Optimum Electrical Engineering Ltd Location: Unit 8-8a, Waterloo Industrial Park, Upper Brook Street, Stockport, SK1 3BP Classification: Electrical Engineers Status: Active Positional Accuracy: Automatically positioned to the address	A14SW (SE)	521	-	390019 390181
215	Contemporary Trade Directory Entries Name: Cougar Pumps Ltd Location: Unit 9, Waterloo Industrial Park, Upper Brook Street, Stockport, Cheshire, SK1 3BP Classification: Pumps - Sales, Servicing & Repairs Status: Inactive Positional Accuracy: Automatically positioned to the address	A14SW (SE)	544	-	390048 390185
215	Contemporary Trade Directory Entries Name: K C Foods Location: Unit 11, Waterloo Industrial Park, Upper Brook Street, Stockport, Cheshire, SK1 3BP Classification: Cheese Makers & Suppliers Status: Inactive Positional Accuracy: Automatically positioned to the address	A14SW (SE)	556	-	390058 390179
216	Contemporary Trade Directory Entries Name: Hollingdrake Jaguar Location: EDWARD ST, Stockport, Cheshire, SK1 3NQ Classification: Car Dealers Status: Inactive Positional Accuracy: Manually positioned to the road within the address or location	A8NE (S)	520	-	389680 389936
216	Contemporary Trade Directory Entries Name: 1st Car Plus Ltd Location: Edward St, Stockport, Cheshire, SK1 3DQ Classification: Garage Services Status: Inactive Positional Accuracy: Manually positioned to the road within the address or location	A8NE (S)	531	-	389650 389918

Map ID	Details	Quadrant Reference (Compass Direction)	Estimated Distance From Site	Contact	NGR
216	Contemporary Trade Directory Entries Name: Intellect Computers Location: Intellect House, Edward Street, Stockport, Cheshire, SK1 3DQ Classification: Computer Manufacturers Status: Inactive Positional Accuracy: Automatically positioned to the address	A8NE (S)	547	-	389694 389911
217	Contemporary Trade Directory Entries Name: P C Autos Location: 8, Avenue Street, Stockport, Cheshire, SK1 2BZ Classification: Garage Services Status: Inactive Positional Accuracy: Automatically positioned to the address	A19SW (NE)	528	-	389914 390858
217	Contemporary Trade Directory Entries Name: The Soft Top Shop Location: 5-6, RICHARD STREET INDUSTRIAL ESTATE, RICHARD STREET, PORTWOOD, STOCKPORT, SK1 2AX Classification: Car Body Repairs Status: Inactive Positional Accuracy: Automatically positioned to the address	A19SW (NE)	556	-	389955 390856
217	Contemporary Trade Directory Entries Name: B & I Motors Location: Richard Street, Stockport, Cheshire, SK1 2AX Classification: Garage Services Status: Inactive Positional Accuracy: Automatically positioned to the address	A19SW (NE)	557	-	389932 390881
217	Contemporary Trade Directory Entries Name: D L F Autos Ltd Location: Richard Street, Stockport, Cheshire, SK1 2AX Classification: Car Body Repairs Status: Inactive Positional Accuracy: Automatically positioned to the address	A19SW (NE)	557	-	389932 390881
217	Contemporary Trade Directory Entries Name: B & I Motors Location: Richard St, Stockport, Cheshire, SK1 2AX Classification: Car Dealers - Used Status: Inactive Positional Accuracy: Manually positioned to the address or location	A19SW (NE)	557	-	389932 390880
217	Contemporary Trade Directory Entries Name: Impact Smart Repair Systems Location: Unit 4, Richard St, Stockport, Cheshire, SK1 2AX Classification: Car Body Repairs Status: Inactive Positional Accuracy: Manually positioned to the address or location	A19SW (NE)	565	-	389959 390866
217	Contemporary Trade Directory Entries Name: Raymond Johnson Location: Unit 3, Richard St, Stockport, Cheshire, SK1 2AX Classification: Car Dealers - Used Status: Inactive Positional Accuracy: Manually positioned to the address or location	A19SW (NE)	573	-	389962 390874
217	Contemporary Trade Directory Entries Name: T M C Car Sales Location: Unit 3, Richard Street, Stockport, Cheshire, SK1 2AX Classification: Car Dealers - Used Status: Active Positional Accuracy: Automatically positioned to the address	A19SW (NE)	573	-	389962 390874
217	Contemporary Trade Directory Entries Name: Able Fencing Ltd Location: Unit C-D, Richard St, Stockport, Cheshire, SK1 2AX Classification: Fencing Manufacturers Status: Inactive Positional Accuracy: Manually positioned to the road within the address or location	A19SW (NE)	595	-	389970 390897
217	Contemporary Trade Directory Entries Name: Bwc Location: Richard St, Stockport, Cheshire, SK1 2AX Classification: Car Dealers Status: Inactive Positional Accuracy: Manually positioned to the road within the address or location	A19SW (NE)	596	-	389972 390896

Map ID	Details	Quadrant Reference (Compass Direction)	Estimated Distance From Site	Contact	NGR
218	<p>Contemporary Trade Directory Entries</p> <p>Name: Parkside Tool & Die Co Ltd Location: Water Street, Stockport, Cheshire, SK1 2BN Classification: Precision Engineers Status: Inactive Positional Accuracy: Automatically positioned to the address</p>	A18SE (NE)	529	-	389790 390945
219	<p>Contemporary Trade Directory Entries</p> <p>Name: Howard & Son Motorcycles Location: 34, Newbridge Lane, Stockport, SK1 2NA Classification: Mot Testing Centres Status: Active Positional Accuracy: Automatically positioned to the address</p>	A14NW (E)	536	-	390101 390517
219	<p>Contemporary Trade Directory Entries</p> <p>Name: Anvil The Location: 34, Newbridge Lane, Stockport, Cheshire, SK1 2NA Classification: Wrought Ironwork Status: Inactive Positional Accuracy: Automatically positioned to the address</p>	A14NW (E)	536	-	390101 390517
220	<p>Contemporary Trade Directory Entries</p> <p>Name: L P G Auto Gas Location: 4, Gordon Street, Stockport, Cheshire, SK4 1RS Classification: Garage Services Status: Inactive Positional Accuracy: Automatically positioned to the address</p>	A18SW (NW)	536	-	389327 390955
221	<p>Contemporary Trade Directory Entries</p> <p>Name: R & C Autorepairs Location: Unit 6b Weir Mill, Chestergate, Stockport, Cheshire, SK3 0AG Classification: Garage Services Status: Inactive Positional Accuracy: Manually positioned to the address or location</p>	A12SE (SW)	556	-	389040 390236
221	<p>Contemporary Trade Directory Entries</p> <p>Name: Weir Mill Glass & Joinery Location: Weir Mill, Chestergate, Stockport, Cheshire, SK3 0AG Classification: Joinery Manufacturers Status: Inactive Positional Accuracy: Automatically positioned to the address</p>	A12SE (SW)	556	-	389040 390236
221	<p>Contemporary Trade Directory Entries</p> <p>Name: Bailey Motor Co Ltd Location: Weir Mill, Chestergate, Stockport, Cheshire, SK3 0AG Classification: Garage Services Status: Inactive Positional Accuracy: Automatically positioned to the address</p>	A12SE (SW)	556	-	389040 390236
221	<p>Contemporary Trade Directory Entries</p> <p>Name: Slimtru Ltd Location: Weir Mill, Chestergate, Stockport, Cheshire, SK3 0BH Classification: Clothing & Fabrics - Manufacturers Status: Inactive Positional Accuracy: Automatically positioned to the address</p>	A12SE (SW)	556	-	389040 390236
222	<p>Contemporary Trade Directory Entries</p> <p>Name: Stockport Blinds Location: Unit 5 Waterloo Rd, Stockport, Cheshire, SK1 3BD Classification: Blinds, Awnings & Canopies Status: Inactive Positional Accuracy: Manually positioned within the geographical locality</p>	A9NW (SE)	559	-	389976 390060
222	<p>Contemporary Trade Directory Entries</p> <p>Name: E V Leonard Location: Unit 7, Joules Court, Waterloo Road, Stockport, Cheshire, SK1 3BD Classification: Materials Handling Equipment Status: Inactive Positional Accuracy: Automatically positioned to the address</p>	A9NW (SE)	574	-	389976 390039
223	<p>Contemporary Trade Directory Entries</p> <p>Name: Solid Solutions Location: Cadtek House, Station Road, Stockport, SK3 9HZ Classification: Printers Status: Active Positional Accuracy: Manually positioned to the road within the address or location</p>	A8NW (SW)	559	-	389287 389952
224	<p>Contemporary Trade Directory Entries</p> <p>Name: B A S F Plc Location: 4th And 5th Floors, 2 Stockport Exchange, Stockport, Cheshire, SK1 3GG Classification: Pest & Vermin Control Status: Active Positional Accuracy: Manually positioned to the address or location</p>	A8NW (S)	559	-	389370 389915

Map ID	Details	Quadrant Reference (Compass Direction)	Estimated Distance From Site	Contact	NGR
224	Contemporary Trade Directory Entries Name: Stagecoach Location: 20 Railway Road, Stockport, Cheshire, SK1 3SW Classification: Bus & Coach Operators & Stations Status: Active Positional Accuracy: Automatically positioned to the address	A8NW (S)	579	-	389345 389903
225	Contemporary Trade Directory Entries Name: V S M Location: Arch 5, Viaduct Street, Stockport, Cheshire, SK3 0AD Classification: Car Dealers - Used Status: Inactive Positional Accuracy: Manually positioned within the geographical locality	A7NE (SW)	563	-	389145 390059
226	Contemporary Trade Directory Entries Name: Air Liquide-Calgaz (Europe) Location: Unit 12, Waterloo Industrial Park, Upper Brook Street, Stockport, Cheshire, SK1 3BP Classification: Gas Companies Status: Inactive Positional Accuracy: Automatically positioned to the address	A14SW (SE)	564	-	390067 390178
226	Contemporary Trade Directory Entries Name: Weforma Ltd Location: Unit 3A, Waterloo Industrial Park, Upper Brook Street, Stockport, Cheshire, SK1 3BP Classification: Mechanical Handling Equipment Status: Inactive Positional Accuracy: Automatically positioned to the address	A14SW (SE)	570	-	390059 390152
227	Contemporary Trade Directory Entries Name: Domestic Bliss Cleaning Co Ltd Location: 9, Bamford Street, Stockport, Cheshire, SK1 3NZ Classification: Cleaning Services - Domestic Status: Inactive Positional Accuracy: Automatically positioned to the address	A8NE (S)	566	-	389779 389919
227	Contemporary Trade Directory Entries Name: Mercury Cars Location: 54-58, Middle Hillgate, Stockport, Cheshire, SK1 3DL Classification: Mot Testing Centres Status: Inactive Positional Accuracy: Manually positioned to the address or location	A8NE (SE)	568	-	389823 389937
227	Contemporary Trade Directory Entries Name: Zantec Catering & Refrigeration Services Ltd Location: Bamford Street, Stockport, Cheshire, SK1 3NZ Classification: Catering Equipment Status: Inactive Positional Accuracy: Automatically positioned to the address	A8NE (S)	574	-	389746 389899
227	Contemporary Trade Directory Entries Name: Fine Print (Stockport) Ltd Location: 10-16, Mottram Street, Stockport, Cheshire, SK1 3PA Classification: Printers Status: Inactive Positional Accuracy: Automatically positioned to the address	A8NE (S)	582	-	389782 389903
227	Contemporary Trade Directory Entries Name: Boxmakers Supplies Location: 18-22, Mottram Street, STOCKPORT, Cheshire, SK1 3PA Classification: Boxes & Cartons Status: Inactive Positional Accuracy: Automatically positioned to the address	A8NE (S)	588	-	389755 389886
227	Contemporary Trade Directory Entries Name: Stockport Precision Engineering Location: Albion Works, Mottram Street, Stockport, SK1 3PA Classification: Precision Engineers Status: Inactive Positional Accuracy: Automatically positioned to the address	A8NE (S)	591	-	389766 389887
227	Contemporary Trade Directory Entries Name: Hillgate Precision Engineers Location: Albion Works, Mottram Street, Stockport, SK1 3PA Classification: Precision Engineers Status: Inactive Positional Accuracy: Automatically positioned to the address	A8NE (S)	591	-	389766 389887

Map ID	Details	Quadrant Reference (Compass Direction)	Estimated Distance From Site	Contact	NGR
227	Contemporary Trade Directory Entries Name: Hayles Pressings Ltd Location: Albion Works, Mottram Street, Stockport, SK1 3PA Classification: Engineers - General Status: Inactive Positional Accuracy: Automatically positioned to the address	A8NE (S)	591	-	389766 389887
228	Contemporary Trade Directory Entries Name: Rdp Digital Printers Location: Welcroft St, Stockport, Cheshire, SK1 3DF Classification: Printers Status: Inactive Positional Accuracy: Manually positioned to the road within the address or location	A8NE (SE)	566	-	389882 389972
228	Contemporary Trade Directory Entries Name: Brian The Iron Location: 8, Welcroft Street, Stockport, Cheshire, SK1 3DF Classification: Gate Manufacturers Status: Inactive Positional Accuracy: Automatically positioned to the address	A8NE (SE)	577	-	389878 389957
228	Contemporary Trade Directory Entries Name: Checkpoint M O T Centre Ltd Location: Mowbray Street, Stockport, Cheshire, SK1 3EJ Classification: Mot Testing Centres Status: Inactive Positional Accuracy: Automatically positioned to the address	A8NE (SE)	588	-	389868 389938
228	Contemporary Trade Directory Entries Name: Singleton Motor Bodie Repairs Ltd Location: 6, Welcroft Street, Stockport, Cheshire, SK1 3DF Classification: Car Body Repairs Status: Inactive Positional Accuracy: Automatically positioned to the address	A8NE (SE)	588	-	389868 389938
228	Contemporary Trade Directory Entries Name: K Kar Sales Location: Unit 7 Middle Hillgate, Stockport, Cheshire, SK1 3EJ Classification: Car Dealers - Used Status: Active Positional Accuracy: Automatically positioned to the address	A8NE (SE)	606	-	389865 389915
228	Contemporary Trade Directory Entries Name: Cmg Sales Location: Unit 7, Mowbray Street, Stockport, SK1 3EJ Classification: Car Dealers Status: Inactive Positional Accuracy: Automatically positioned to the address	A8NE (SE)	606	-	389865 389915
228	Contemporary Trade Directory Entries Name: Cng Sales Location: Unit 7, Mowbray Street, Stockport, SK1 3EJ Classification: Car Dealers Status: Inactive Positional Accuracy: Automatically positioned to the address	A8NE (SE)	606	-	389865 389915
228	Contemporary Trade Directory Entries Name: B & P Motor Bodies Location: Mowbray Street, Stockport, Cheshire, SK1 3EJ Classification: Car Body Repairs Status: Inactive Positional Accuracy: Automatically positioned to the address	A8NE (SE)	608	-	389890 389928
228	Contemporary Trade Directory Entries Name: B & P Motor Bodies Location: Mowbray Street, Stockport, Cheshire, SK1 3EJ Classification: Car Body Repairs Status: Active Positional Accuracy: Automatically positioned to the address	A8NE (SE)	608	-	389890 389928
228	Contemporary Trade Directory Entries Name: Bodylines Location: 1, Toll Bar Street, Stockport, Cheshire, SK1 3EW Classification: Car Body Repairs Status: Active Positional Accuracy: Automatically positioned to the address	A8NE (SE)	608	-	389890 389928
228	Contemporary Trade Directory Entries Name: Allseal Rubber & Plastic Location: 3-5, Toll Bar Street, Stockport, Cheshire, SK1 3EW Classification: Rubber & Plastic Products - Manufacturers Status: Inactive Positional Accuracy: Automatically positioned to the address	A8NE (SE)	608	-	389890 389928

Map ID	Details	Quadrant Reference (Compass Direction)	Estimated Distance From Site	Contact	NGR
228	Contemporary Trade Directory Entries Name: Potomac Car Sales Location: 3-5, Toll Bar Street, Stockport, Cheshire, SK1 3EW Classification: Car Dealers - Used Status: Inactive Positional Accuracy: Automatically positioned to the address	A8NE (SE)	608	-	389890 389928
228	Contemporary Trade Directory Entries Name: B & P Motor Bodies Location: Mowbray Street, Stockport, Cheshire, SK1 3EJ Classification: Car Body Repairs Status: Inactive Positional Accuracy: Automatically positioned to the address	A8NE (SE)	608	-	389890 389928
228	Contemporary Trade Directory Entries Name: Alan Kay Bespoke Joinery Location: Unit 3 Toll Bar Street, Stockport, Cheshire, SK1 3EW Classification: Cabinet Makers Status: Inactive Positional Accuracy: Manually positioned to the road within the address or location	A9NW (SE)	631	-	389898 389906
228	Contemporary Trade Directory Entries Name: Davies & Gray Vehicle Assessors Location: Enterprise House, Toll Bar Street, Stockport, SK1 3EW Classification: Vehicle Inspection Services Status: Active Positional Accuracy: Automatically positioned to the address	A8NE (SE)	639	-	389890 389891
228	Contemporary Trade Directory Entries Name: High Gloss Motor Bodies Location: Toll Bar Street, Stockport, Cheshire, SK1 3EW Classification: Garage Services Status: Inactive Positional Accuracy: Automatically positioned to the address	A9NW (SE)	641	-	389915 389904
228	Contemporary Trade Directory Entries Name: High Gloss Motor Bodies Location: Toll Bar Street, Stockport, SK1 3EW Classification: Garage Services Status: Active Positional Accuracy: Automatically positioned to the address	A9NW (SE)	641	-	389915 389904
229	Contemporary Trade Directory Entries Name: P W S Motors Location: 4 Welcroft St, Stockport, Cheshire, SK1 3DF Classification: Garage Services Status: Inactive Positional Accuracy: Manually positioned to the road within the address or location	A8NE (SE)	566	-	389890 389978
229	Contemporary Trade Directory Entries Name: Entrus Ltd Location: 10, CANAL STREET, STOCKPORT, SK1 3BZ Classification: Door Manufacturers - Industrial Status: Active Positional Accuracy: Automatically positioned to the address	A9NW (SE)	570	-	389920 389995
229	Contemporary Trade Directory Entries Name: Sabre Racing Location: Canal St, Stockport, Cheshire, SK1 3BZ Classification: Car Painters & Sprayers Status: Inactive Positional Accuracy: Manually positioned to the road within the address or location	A9NW (SE)	573	-	389929 389998
229	Contemporary Trade Directory Entries Name: Direct Auto'S Location: 5, Old Gardens Street, Stockport, Cheshire, SK1 3EN Classification: Garage Services Status: Inactive Positional Accuracy: Automatically positioned to the address	A9NW (SE)	577	-	389909 389978
229	Contemporary Trade Directory Entries Name: Hillgate Trade Centre Location: Old Gardens Street, Stockport, Cheshire, SK1 3EN Classification: Car Dealers - Used Status: Inactive Positional Accuracy: Automatically positioned to the address	A9NW (SE)	577	-	389909 389978
229	Contemporary Trade Directory Entries Name: Bodytech Location: 5, Old Gardens Street, Stockport, Cheshire, SK1 3EN Classification: Car Body Repairs Status: Inactive Positional Accuracy: Automatically positioned to the address	A9NW (SE)	577	-	389909 389978

Map ID	Details	Quadrant Reference (Compass Direction)	Estimated Distance From Site	Contact	NGR
229	Contemporary Trade Directory Entries Name: C J Cars Location: 5, Old Gardens Street, Stockport, SK1 3EN Classification: Garage Services Status: Active Positional Accuracy: Automatically positioned to the address	A9NW (SE)	584	-	389914 389973
229	Contemporary Trade Directory Entries Name: Total Fix Service Location: Unit 2 Joules Court, Waterloo Road, Stockport, Cheshire, SK1 3BD Classification: Garage Services Status: Active Positional Accuracy: Manually positioned to the road within the address or location	A9NW (SE)	593	-	389970 390007
229	Contemporary Trade Directory Entries Name: Waterloo Sheet Metal Ltd Location: Canal Street, Stockport, Cheshire, SK1 3BZ Classification: Sheet Metal Work Status: Inactive Positional Accuracy: Automatically positioned to the address	A9NW (SE)	593	-	389937 389980
229	Contemporary Trade Directory Entries Name: Wood Location: Canal St, Stockport, Cheshire, SK1 3BZ Classification: Sheet Metal Work Status: Inactive Positional Accuracy: Manually positioned to the road within the address or location	A9NW (SE)	615	-	389959 389968
229	Contemporary Trade Directory Entries Name: Mcgowan Waste Location: The Yard, 8 Canal St, Stockport, Cheshire, SK1 3BZ Classification: Waste Disposal Services Status: Inactive Positional Accuracy: Manually positioned to the road within the address or location	A9NW (SE)	628	-	389968 389959
230	Contemporary Trade Directory Entries Name: Stage Coach Manchester Location: Daw Bank, Stockport, Cheshire, SK3 0DU Classification: Bus & Coach Operators & Stations Status: Inactive Positional Accuracy: Automatically positioned to the address	A12SE (SW)	568	-	389088 390124
230	Contemporary Trade Directory Entries Name: Stagecoach (North West) Location: Daw Bank, Stockport, Cheshire, SK3 0DU Classification: Bus & Coach Operators & Stations Status: Inactive Positional Accuracy: Automatically positioned to the address	A12SE (SW)	568	-	389088 390124
231	Contemporary Trade Directory Entries Name: Comet Location: Unit 3, Peel Centre, Great Portwood Street, Stockport, Cheshire, SK1 2HJ Classification: Electrical Goods Sales, Manufacturers & Wholesalers Status: Inactive Positional Accuracy: Automatically positioned to the address	A14NW (NE)	570	-	390041 390768
231	Contemporary Trade Directory Entries Name: Comet Group Plc Location: Unit 4b, Peel Centre, Great Portwood Street, Stockport, Cheshire, SK1 2HH Classification: Electrical Goods Sales, Manufacturers & Wholesalers Status: Inactive Positional Accuracy: Automatically positioned to the address	A14NW (NE)	570	-	390041 390768
231	Contemporary Trade Directory Entries Name: Comet Group Plc Location: Unit 3, Peel Centre, Great Portwood Street, Stockport, Cheshire, SK1 2HJ Classification: Electrical Goods Sales, Manufacturers & Wholesalers Status: Inactive Positional Accuracy: Automatically positioned to the address	A14NW (NE)	570	-	390041 390768
231	Contemporary Trade Directory Entries Name: Comet Location: Unit 3, Peel Centre, Great Portwood Street, Stockport, Cheshire, SK1 2HJ Classification: Electrical Goods Sales, Manufacturers & Wholesalers Status: Inactive Positional Accuracy: Automatically positioned to the address	A14NW (NE)	570	-	390041 390768
231	Contemporary Trade Directory Entries Name: P R G Powerhouse Location: Unit 2, Peel Centre, Great Portwood Street, Stockport, Cheshire, SK1 2HH Classification: Electrical Goods Sales, Manufacturers & Wholesalers Status: Inactive Positional Accuracy: Automatically positioned to the address	A14NW (NE)	606	-	390073 390785

Map ID	Details	Quadrant Reference (Compass Direction)	Estimated Distance From Site	Contact	NGR
232	<p>Contemporary Trade Directory Entries</p> <p>Name: Blueprint Creative Media Location: 28 Upper Brook Street, Stockport, Cheshire, SK1 3BW Classification: Printers Status: Active Positional Accuracy: Manually positioned to the road within the address or location</p>	A14SW (SE)	576	-	390049 390124
233	<p>Contemporary Trade Directory Entries</p> <p>Name: Westfield Service Station Location: Borough Park, Stanley Street, Stockport, Cheshire, SK1 2NE Classification: Petrol Filling Stations Status: Inactive Positional Accuracy: Automatically positioned to the address</p>	A14NW (E)	586	-	390155 390463
233	<p>Contemporary Trade Directory Entries</p> <p>Name: Motor Move Uk Location: Borough Park, Stanley Street, Stockport, Cheshire, SK1 2NE Classification: Car Breakdown & Recovery Services Status: Active Positional Accuracy: Automatically positioned to the address</p>	A14NW (E)	586	-	390155 390463
234	<p>Contemporary Trade Directory Entries</p> <p>Name: H H G Location: 3, Church Road, Stockport, Cheshire, SK4 1LJ Classification: Car Breakdown & Recovery Services Status: Active Positional Accuracy: Automatically positioned to the address</p>	A17SE (NW)	587	-	389078 390819
235	<p>Contemporary Trade Directory Entries</p> <p>Name: A M Autos Location: 26, Upper Brook Street, Stockport, Cheshire, SK1 3BW Classification: Garage Services Status: Inactive Positional Accuracy: Automatically positioned to the address</p>	A9NW (SE)	588	-	390051 390106
235	<p>Contemporary Trade Directory Entries</p> <p>Name: Taylors Motors Location: 26, Upper Brook Street, Stockport, Cheshire, SK1 3BW Classification: Mot Testing Centres Status: Active Positional Accuracy: Automatically positioned to the address</p>	A9NW (SE)	588	-	390051 390106
235	<p>Contemporary Trade Directory Entries</p> <p>Name: Metal Tiles Ltd Location: Unit 6/C, Waterloo Works, Gorse Mount Street, STOCKPORT, Cheshire, SK1 3BU Classification: Tile Manufacturers Status: Active Positional Accuracy: Automatically positioned to the address</p>	A9NW (SE)	593	-	390029 390069
235	<p>Contemporary Trade Directory Entries</p> <p>Name: Bates Location: Unit 1, Waterloo Works, Gorse Mount Street, Stockport, Cheshire, SK1 3BU Classification: Joinery Manufacturers Status: Inactive Positional Accuracy: Automatically positioned to the address</p>	A9NW (SE)	593	-	390029 390069
235	<p>Contemporary Trade Directory Entries</p> <p>Name: Astraline Security Door Systems Location: Unit 6A, Waterloo Works, Gorse Mount St, Stockport, Cheshire, SK1 3BU Classification: Roller Shutter Manufacturers Status: Inactive Positional Accuracy: Manually positioned to the address or location</p>	A9NW (SE)	594	-	390029 390068
235	<p>Contemporary Trade Directory Entries</p> <p>Name: A.K Vans & Cars Of Stockport Location: Compound D, Gorse Mount Brow, Stockport, Cheshire, SK1 3BU Classification: Car Breakers & Dismantlers Status: Inactive Positional Accuracy: Manually positioned to the road within the address or location</p>	A9NW (SE)	608	-	390064 390090
235	<p>Contemporary Trade Directory Entries</p> <p>Name: Bernard Higginson Location: Gorse Mount St, Stockport, Cheshire, SK1 3BU Classification: Garage Services Status: Inactive Positional Accuracy: Manually positioned to the road within the address or location</p>	A9NW (SE)	623	-	390042 390038

Map ID	Details	Quadrant Reference (Compass Direction)	Estimated Distance From Site	Contact	NGR
236	Contemporary Trade Directory Entries Name: Pinnacle Motors Location: Gordon Street, Stockport, Cheshire, SK4 1RS Classification: Garage Services Status: Active Positional Accuracy: Manually positioned to the address or location	A18SW (N)	604	-	389383 391050
236	Contemporary Trade Directory Entries Name: Associated Compressor Engineers Ltd Location: SHEFFIELD STREET, HEATON NORRIS, STOCKPORT, SK4 1RU Classification: Air Compressors Status: Active Positional Accuracy: Automatically positioned to the address	A18SW (N)	616	-	389354 391053
236	Contemporary Trade Directory Entries Name: Day International (UK) Ltd Location: Sheffield Street, Stockport, Cheshire, SK4 1RU Classification: Rubber & Plastic Products - Manufacturers Status: Inactive Positional Accuracy: Automatically positioned to the address	A18SW (N)	633	-	389359 391073
236	Contemporary Trade Directory Entries Name: Patersons Quality Service Ltd Location: Sheffield Street, Stockport, Cheshire, SK4 1RU Classification: Domestic Appliances - Servicing, Repairs & Parts Status: Inactive Positional Accuracy: Automatically positioned to the address	A18SW (N)	633	-	389359 391073
236	Contemporary Trade Directory Entries Name: C L S Location: Unit 7, Canal Wharf, Wharf Street, Stockport, Cheshire, SK4 1UD Classification: Laundry Equipment - Sales & Service Status: Inactive Positional Accuracy: Automatically positioned to the address	A18SW (N)	663	-	389387 391112
236	Contemporary Trade Directory Entries Name: Diamond Wheels Location: 3, Sheffield Street, Stockport, Cheshire, SK4 1RU Classification: Garage Services Status: Active Positional Accuracy: Automatically positioned to the address	A18SW (N)	664	-	389358 391105
236	Contemporary Trade Directory Entries Name: A A A Press Ltd Location: Unit 3 Sheffield St, Stockport, Cheshire, SK4 1RU Classification: Printers Status: Inactive Positional Accuracy: Automatically positioned to the address	A18SW (N)	664	-	389353 391104
236	Contemporary Trade Directory Entries Name: Darlton Motors Location: Unit 3a Sheffield Street, Stockport, Cheshire, SK4 1RU Classification: Commercial Vehicle Dealers Status: Active Positional Accuracy: Automatically positioned to the address	A18SW (N)	664	-	389353 391104
236	Contemporary Trade Directory Entries Name: Delvins Location: 3, Sheffield Street, Stockport, Cheshire, SK4 1RU Classification: Alloys Status: Inactive Positional Accuracy: Automatically positioned to the address	A18SW (N)	664	-	389358 391105
236	Contemporary Trade Directory Entries Name: Diamond Wheels Location: First Floor, Unit 3, Sheffield Street, Stockport, SK4 1RU Classification: Tyre Dealers Status: Inactive Positional Accuracy: Automatically positioned to the address	A18SW (N)	664	-	389353 391104
237	Contemporary Trade Directory Entries Name: Ken Holebrook & Son Location: Flat 11, Arden Buildings, 2, Thomson Street, Stockport, SK3 9DT Classification: Boilers - Servicing, Replacements & Repairs Status: Inactive Positional Accuracy: Automatically positioned to the address	A8NW (S)	611	-	389471 389836
238	Contemporary Trade Directory Entries Name: Cosospace Ltd Location: HEATON NORRIS, STOCKPORT, SK4 1RR Classification: Under Floor Heating Status: Active Positional Accuracy: Automatically positioned to the address	A18SW (N)	620	-	389444 391081

Map ID	Details	Quadrant Reference (Compass Direction)	Estimated Distance From Site	Contact	NGR
239	Contemporary Trade Directory Entries Name: N J D Waste Removals Location: 34, RECTORY FIELDS, STOCKPORT, SK1 4BX Classification: Waste Disposal Services Status: Active Positional Accuracy: Automatically positioned to the address	A14SW (E)	620	-	390176 390312
239	Contemporary Trade Directory Entries Name: Db Rubbish Removals Location: 34, Rectory Fields, Stockport, Cheshire, SK1 4BX Classification: Rubbish Clearance Status: Inactive Positional Accuracy: Automatically positioned to the address	A14SW (E)	621	-	390177 390313
240	Contemporary Trade Directory Entries Name: Ecovert Ltd Location: Water St, Stockport, Cheshire, SK1 2BL Classification: Sewage Disposal - Equipment & Service Status: Inactive Positional Accuracy: Manually positioned to the road within the address or location	A18SE (NE)	622	-	389831 391028
241	Contemporary Trade Directory Entries Name: Checkpoint Location: 77, Middle Hillgate, Stockport, Cheshire, SK1 3EH Classification: Car Dealers Status: Inactive Positional Accuracy: Automatically positioned to the address	A8NE (SE)	625	-	389863 389893
241	Contemporary Trade Directory Entries Name: Mercury Cars Location: 66, Middle Hillgate, Stockport, Cheshire, SK1 3EH Classification: Exhaust & Shock Absorber Centres Status: Inactive Positional Accuracy: Automatically positioned to the address	A8NE (SE)	634	-	389832 389867
241	Contemporary Trade Directory Entries Name: Raltex Location: 83, Middle Hillgate, Stockport, Cheshire, SK1 3EH Classification: Textile Manufacturing Status: Inactive Positional Accuracy: Automatically positioned to the address	A8NE (SE)	648	-	389867 389869
241	Contemporary Trade Directory Entries Name: Britt Parts Location: 2-8, Higher Hillgate, Stockport, Cheshire, SK1 3ER Classification: Car Breakers & Dismantlers Status: Inactive Positional Accuracy: Automatically positioned to the address	A8NE (SE)	675	-	389837 389824
242	Contemporary Trade Directory Entries Name: K-Tron Location: 4, Acorn Business Park, Heaton Lane, Stockport, Cheshire, SK4 1AS Classification: Materials Handling Equipment Status: Inactive Positional Accuracy: Automatically positioned to the address	A12SE (W)	626	-	388943 390297
243	Contemporary Trade Directory Entries Name: Ellwood Motor Co Location: 32, Upper Brook Street, Stockport, Cheshire, SK1 3BP Classification: Car Dealers - Used Status: Inactive Positional Accuracy: Automatically positioned to the address	A9NW (SE)	626	-	390099 390109
243	Contemporary Trade Directory Entries Name: 4 X 4 Specialist Repairs Location: 36, Upper Brook Street, Stockport, SK1 3BS Classification: Garage Services Status: Inactive Positional Accuracy: Automatically positioned to the address	A9NW (SE)	627	-	390099 390109
243	Contemporary Trade Directory Entries Name: R T J Autos Location: 2, GORSEY BROW, STOCKPORT, SK1 3BT Classification: Garage Services Status: Active Positional Accuracy: Automatically positioned to the address	A9NW (SE)	629	-	390081 390078
243	Contemporary Trade Directory Entries Name: Pete'S Tyres Location: Gorsey Brow, Stockport, SK1 3BT Classification: Tyre Dealers Status: Active Positional Accuracy: Automatically positioned to the address	A9NW (SE)	639	-	390082 390062

Map ID	Details	Quadrant Reference (Compass Direction)	Estimated Distance From Site	Contact	NGR
244	Contemporary Trade Directory Entries Name: West Way Nissan Location: SPRING GARDENS, STOCKPORT, SK1 4AA Classification: Car Dealers Status: Active Positional Accuracy: Automatically positioned to the address	A14SW (SE)	629	-	390135 390168
244	Contemporary Trade Directory Entries Name: R R G Location: St. Marys Way, STOCKPORT, Cheshire, SK1 4AH Classification: Car Dealers Status: Inactive Positional Accuracy: Manually positioned to the road within the address or location	A14SW (SE)	665	-	390169 390156
245	Contemporary Trade Directory Entries Name: Mather Bros Ltd Location: Daw Bank, Stockport, Cheshire, SK3 0EQ Classification: Scrap Metal Merchants Status: Active Positional Accuracy: Automatically positioned to the address	A7NE (SW)	631	-	389069 390042
246	Contemporary Trade Directory Entries Name: I Barker Motor Engineers Location: 30, King Street West, Stockport, SK3 0DY Classification: Garage Services Status: Inactive Positional Accuracy: Automatically positioned to the address	A7NE (SW)	632	-	389018 390114
246	Contemporary Trade Directory Entries Name: Space Engineering Ltd Location: Kingston St, Stockport, Cheshire, SK3 0ED Classification: Engineers - General Status: Inactive Positional Accuracy: Manually positioned to the road within the address or location	A12SE (SW)	653	-	388988 390124
247	Contemporary Trade Directory Entries Name: Washer Repairs (Stockport) Location: 10, Bateson Street, Stockport, Cheshire, SK1 2NG Classification: Washing Machines - Servicing & Repairs Status: Inactive Positional Accuracy: Automatically positioned to the address	A14NW (E)	635	-	390199 390535
248	Contemporary Trade Directory Entries Name: Mirrors & Glass UK Location: 84, Wellington Road North, STOCKPORT, Cheshire, SK4 1HW Classification: Mirrors & Decorative Glass Status: Active Positional Accuracy: Automatically positioned to the address	A12NE (NW)	642	-	388977 390763
248	Contemporary Trade Directory Entries Name: Duscovent Engineering Ltd Location: 86, Wellington Road North, Stockport, Cheshire, SK4 1HT Classification: Ventilators & Ventilation Systems Status: Inactive Positional Accuracy: Automatically positioned to the address	A12NE (NW)	660	-	388969 390786
248	Contemporary Trade Directory Entries Name: Motorcity Location: 86a, Wellington Road North, Stockport, Cheshire, SK4 1HW Classification: Garage Services Status: Inactive Positional Accuracy: Automatically positioned to the address	A12NE (NW)	660	-	388969 390786
248	Contemporary Trade Directory Entries Name: Lindwood Print Ltd Location: The Courtyard, Wellington Road North, Stockport, Cheshire, SK4 1HT Classification: Printers Status: Inactive Positional Accuracy: Automatically positioned to the address	A12NE (NW)	660	-	388969 390786
248	Contemporary Trade Directory Entries Name: Motorcity Location: 86a, Wellington Road North, Stockport, Cheshire, SK4 1HW Classification: Garage Services Status: Active Positional Accuracy: Automatically positioned to the address	A12NE (NW)	660	-	388969 390786
248	Contemporary Trade Directory Entries Name: The A6 Mobility Shop Location: The Courtyard, Wellington Road North, Stockport, Cheshire, SK4 1HT Classification: Disability Equipment - Manufacturers & Suppliers Status: Inactive Positional Accuracy: Automatically positioned to the address	A12NE (NW)	660	-	388969 390786

Map ID	Details	Quadrant Reference (Compass Direction)	Estimated Distance From Site	Contact	NGR
248	<p>Contemporary Trade Directory Entries</p> <p>Name: Gate Rehab Development Location: The Courtyard, Wellington Road North, Stockport, Cheshire, SK4 1HT Classification: Disability Equipment - Manufacturers & Suppliers Status: Inactive Positional Accuracy: Manually positioned to the address or location</p>	A12NE (NW)	660	-	388969 390786
249	<p>Contemporary Trade Directory Entries</p> <p>Name: A J Motor Sales Ltd Location: Unit 6b, Waterloo Works, Gorsey Mount Street, Stockport, SK1 3BU Classification: Car Dealers - Used Status: Inactive Positional Accuracy: Automatically positioned to the address</p>	A9NW (SE)	647	-	390047 390007
249	<p>Contemporary Trade Directory Entries</p> <p>Name: M S & J Motors Location: Unit 6e, Waterloo Works, Gorsey Mount Street, Stockport, SK1 3BU Classification: Garage Services Status: Active Positional Accuracy: Automatically positioned to the address</p>	A9NW (SE)	666	-	390050 389983
249	<p>Contemporary Trade Directory Entries</p> <p>Name: L R D Location: Unit 6d, Waterloo Works, Gorsey Mount Street, Stockport, Cheshire, SK1 3BU Classification: Sheet Metal Work Status: Inactive Positional Accuracy: Automatically positioned to the address</p>	A9NW (SE)	677	-	390056 389973
249	<p>Contemporary Trade Directory Entries</p> <p>Name: Weall Engineering Co Ltd Location: Unit 6d, Waterloo Works, Gorsey Mount Street, Stockport, Cheshire, SK1 3BU Classification: Precision Engineers Status: Inactive Positional Accuracy: Automatically positioned to the address</p>	A9NW (SE)	677	-	390056 389973
250	<p>Contemporary Trade Directory Entries</p> <p>Name: K A Scott & Son Location: Gorsey Mount Street, STOCKPORT, Cheshire, SK1 3BU Classification: Scrap Metal Merchants Status: Inactive Positional Accuracy: Automatically positioned to the address</p>	A9NW (SE)	657	-	390073 390021
251	<p>Contemporary Trade Directory Entries</p> <p>Name: Autogas Manchester Ltd Location: 4 Hadfield Ho, Gordon St, Stockport, Cheshire, SK4 1RS Classification: Garage Services Status: Inactive Positional Accuracy: Manually positioned to the address or location</p>	A18SW (N)	664	-	389464 391129
251	<p>Contemporary Trade Directory Entries</p> <p>Name: Victor X-Ray Services Ltd Location: Gordon Street, Stockport, Cheshire, SK4 1RS Classification: X-Ray Services Status: Inactive Positional Accuracy: Automatically positioned to the address</p>	A18SW (N)	665	-	389464 391129
251	<p>Contemporary Trade Directory Entries</p> <p>Name: Leemic Location: Image House, Lancashire Hill, Stockport, Cheshire, SK4 1UB Classification: Printing Equipment Manufacturers Status: Inactive Positional Accuracy: Automatically positioned to the address</p>	A18SW (N)	665	-	389464 391129
251	<p>Contemporary Trade Directory Entries</p> <p>Name: Heaton Carpet Cleaning Location: Hadfield House, Gordon Street, Stockport, SK4 1RR Classification: Carpet, Curtain & Upholstery Cleaners Status: Active Positional Accuracy: Automatically positioned to the address</p>	A18NW (N)	671	-	389442 391132
251	<p>Contemporary Trade Directory Entries</p> <p>Name: Jarmac Ltd Location: Belmont Oil Works, Lancashire Hill, Stockport, Cheshire, SK4 1RP Classification: Oil Companies Status: Inactive Positional Accuracy: Automatically positioned to the address</p>	A18NW (N)	671	-	389438 391131
251	<p>Contemporary Trade Directory Entries</p> <p>Name: Cheshire Refrigeration Location: 79B, LANCASHIRE HILL, HEATON NORRIS, STOCKPORT, SK4 1UB Classification: Refrigerators & Freezers - Servicing & Repairs Status: Active Positional Accuracy: Automatically positioned to the address</p>	A18NW (N)	702	-	389439 391163

Map ID	Details	Quadrant Reference (Compass Direction)	Estimated Distance From Site	Contact	NGR
251	Contemporary Trade Directory Entries Name: Sunstone Cars Ltd Location: 79, LANCASHIRE HILL, HEATON NORRIS, STOCKPORT, SK4 1UB Classification: Car Dealers - Used Status: Active Positional Accuracy: Automatically positioned to the address	A18NW (N)	702	-	389439 391163
251	Contemporary Trade Directory Entries Name: Complete Auto Location: Unit 1, Canal Wharf, Wharf Street, Stockport, SK4 1UD Classification: Garage Services Status: Active Positional Accuracy: Automatically positioned to the address	A18NW (N)	706	-	389411 391162
251	Contemporary Trade Directory Entries Name: Leaders Location: 79, Lancashire Hill, Stockport, Cheshire, SK4 1UB Classification: Refrigeration Equipment - Commercial Status: Inactive Positional Accuracy: Automatically positioned to the address	A18NW (N)	709	-	389436 391170
251	Contemporary Trade Directory Entries Name: Leemicks Business Equipment Location: Image House, Lancashire Hill, Stockport, Cheshire, SK4 1UB Classification: Photocopiers Status: Inactive Positional Accuracy: Automatically positioned in the proximity of the address	A18NW (N)	738	-	389425 391198
252	Contemporary Trade Directory Entries Name: Uk Water Taxi Location: Canal Wharf, Wharf Street, Stockport, Cheshire, SK4 1UD Classification: Boatbuilders & Repairers Status: Inactive Positional Accuracy: Automatically positioned to the address	A18SW (N)	670	-	389407 391124
252	Contemporary Trade Directory Entries Name: Hallmark Servicing Ltd Location: Canal Wharf, Wharf Street, Stockport, Cheshire, SK4 1UD Classification: Garage Services Status: Active Positional Accuracy: Automatically positioned to the address	A18SW (N)	670	-	389407 391124
253	Contemporary Trade Directory Entries Name: Metroworld Location: 1 Gough St, Chestergate, Stockport, Cheshire, SK3 0BB Classification: Car Breakers & Dismantlers Status: Inactive Positional Accuracy: Manually positioned to the road within the address or location	A12SE (SW)	673	-	388930 390194
253	Contemporary Trade Directory Entries Name: The Paint Shop Volkswagen Restoration Location: 146a, Chestergate, Stockport, Cheshire, SK3 0AN Classification: Car Body Repairs Status: Inactive Positional Accuracy: Automatically positioned to the address	A12SE (W)	679	-	388919 390208
253	Contemporary Trade Directory Entries Name: Britt Parts Location: 144, Chestergate, Stockport, Cheshire, SK3 0AN Classification: Car Breakers & Dismantlers Status: Inactive Positional Accuracy: Automatically positioned to the address	A12SE (W)	687	-	388905 390219
254	Contemporary Trade Directory Entries Name: Entwisle Paddon Location: 11, King Street West, Stockport, Cheshire, SK3 0DX Classification: Printers Status: Inactive Positional Accuracy: Automatically positioned to the address	A7NE (SW)	678	-	389092 389949
254	Contemporary Trade Directory Entries Name: Entco Location: 11 King Street West, Stockport, Cheshire, SK3 0DX Classification: Printers Status: Inactive Positional Accuracy: Automatically positioned to the address	A7NE (SW)	679	-	389091 389949
254	Contemporary Trade Directory Entries Name: Alfred Pettitt Printers Location: 11, King Street West, Stockport, SK3 0DX Classification: Printers Status: Inactive Positional Accuracy: Automatically positioned to the address	A7NE (SW)	679	-	389091 389949

Map ID	Details	Quadrant Reference (Compass Direction)	Estimated Distance From Site	Contact	NGR
254	Contemporary Trade Directory Entries Name: Alfred Pettitt Printers Location: 11, KING STREET WEST, STOCKPORT, SK3 0DX Classification: Printers Status: Inactive Positional Accuracy: Automatically positioned to the address	A7NE (SW)	679	-	389091 389949
254	Contemporary Trade Directory Entries Name: Print Savers Location: 11, KING STREET WEST, STOCKPORT, SK3 0DX Classification: Printers Status: Inactive Positional Accuracy: Automatically positioned to the address	A7NE (SW)	679	-	389091 389949
254	Contemporary Trade Directory Entries Name: Ironsides Lubricants Location: Shield Street, STOCKPORT, Cheshire, SK3 0DS Classification: Lubricant Manufacturers & Distributors Status: Active Positional Accuracy: Automatically positioned to the address	A7NE (SW)	687	-	389114 389917
254	Contemporary Trade Directory Entries Name: E W P Location: 15, King Street West, Stockport, Cheshire, SK3 0DT Classification: Printers Status: Inactive Positional Accuracy: Automatically positioned to the address	A7NE (SW)	693	-	389090 389931
254	Contemporary Trade Directory Entries Name: We Buy Any Car (Stockport) Location: King St West, Stockport, Cheshire, SK3 0DT Classification: Car Dealers - Used Status: Inactive Positional Accuracy: Manually positioned within the geographical locality	A7NE (SW)	720	-	389045 389936
255	Contemporary Trade Directory Entries Name: Interpress Location: Wood St, Stockport, Cheshire, SK3 0DH Classification: Printing Equipment Manufacturers Status: Inactive Positional Accuracy: Manually positioned to the road within the address or location	A7NE (SW)	681	-	388996 390057
256	Contemporary Trade Directory Entries Name: Bosden Motors Location: Unit 1 Bosden Fold, Hillgate, Stockport, Cheshire, SK1 3PB Classification: Garage Services Status: Inactive Positional Accuracy: Manually positioned to the address or location	A8NE (SE)	685	-	389832 389812
257	Contemporary Trade Directory Entries Name: F T Refrigeration Ltd Location: 166, Old Road, Stockport, Cheshire, SK4 1TD Classification: Air Conditioning & Refrigeration Contractors Status: Inactive Positional Accuracy: Automatically positioned to the address	A18SW (N)	687	-	389303 391110
257	Contemporary Trade Directory Entries Name: Injectors Location: 17, Sheffield Street, Stockport, Cheshire, SK4 1RU Classification: Garage Services Status: Inactive Positional Accuracy: Automatically positioned to the address	A18SW (N)	690	-	389314 391117
257	Contemporary Trade Directory Entries Name: Injectors Ltd Location: 17, Sheffield Street, STOCKPORT, Cheshire, SK4 1RU Classification: Garage Services Status: Inactive Positional Accuracy: Automatically positioned to the address	A18SW (N)	690	-	389314 391117
257	Contemporary Trade Directory Entries Name: A G H Motors Location: Unit 5 7 Sheffield Street, Stockport, Cheshire, SK4 1RU Classification: Garage Services Status: Active Positional Accuracy: Manually positioned to the address or location	A18NW (N)	707	-	389304 391132
257	Contemporary Trade Directory Entries Name: Hopes Carr Motors Location: 7 Sheffield St, Stockport, Cheshire, SK4 1RU Classification: Car Body Repairs Status: Inactive Positional Accuracy: Manually positioned to the address or location	A18NW (N)	719	-	389324 391152

Map ID	Details	Quadrant Reference (Compass Direction)	Estimated Distance From Site	Contact	NGR
257	Contemporary Trade Directory Entries Name: D Schofield & Sons Engineering Location: Gate House, 7, Sheffield Street, Stockport, Cheshire, SK4 1RU Classification: Precision Engineers Status: Active Positional Accuracy: Manually positioned to the address or location	A18NW (N)	719	-	389323 391152
257	Contemporary Trade Directory Entries Name: D A Jones Ltd Location: Granby Works, Old Road, Stockport, Cheshire, SK4 1TD Classification: Lighting Manufacturers Status: Inactive Positional Accuracy: Automatically positioned in the proximity of the address	A18NW (NW)	730	-	389269 391143
258	Contemporary Trade Directory Entries Name: Land Ranger Services Location: Sheffield Street, Stockport, SK4 1RU Classification: Garage Services Status: Active Positional Accuracy: Automatically positioned to the address	A18NW (N)	690	-	389354 391131
258	Contemporary Trade Directory Entries Name: Focus Motorcycles Location: C and M Yates Properties Ltd, Canal Wharf, Wharf Street, Stockport, SK4 1UD Classification: Garage Services Status: Inactive Positional Accuracy: Automatically positioned to the address	A18NW (N)	709	-	389380 391158
258	Contemporary Trade Directory Entries Name: Swifts Autos Location: Sheffield St, Stockport, Cheshire, SK4 1RU Classification: Car Body Repairs Status: Inactive Positional Accuracy: Manually positioned to the road within the address or location	A18NW (N)	716	-	389338 391153
258	Contemporary Trade Directory Entries Name: Sheffield St Auto'S Location: Sheffield St, Stockport, Cheshire, SK4 1RU Classification: Car Body Repairs Status: Inactive Positional Accuracy: Manually positioned to the road within the address or location	A18NW (N)	719	-	389338 391156
258	Contemporary Trade Directory Entries Name: Cheshire Auto Bodies Ltd Location: Unit 3, 7, Sheffield Street, Stockport, SK4 1RU Classification: Car Body Repairs Status: Active Positional Accuracy: Automatically positioned to the address	A18NW (N)	724	-	389323 391157
258	Contemporary Trade Directory Entries Name: Streamline Fibreglass Location: Unit 1, Canal Wharf, Wharf Street, Stockport, Cheshire, SK4 1UD Classification: Glass Fibre Manufacturers Status: Inactive Positional Accuracy: Automatically positioned to the address	A18NW (N)	726	-	389378 391175
258	Contemporary Trade Directory Entries Name: A L Tyres Location: Sheffield Street, Stockport, SK4 1RU Classification: Tyre Dealers Status: Active Positional Accuracy: Automatically positioned to the address	A18NW (N)	735	-	389355 391178
258	Contemporary Trade Directory Entries Name: P S Signs Location: Consulate House, Sheffield Street, Stockport, Cheshire, SK4 1RU Classification: Screen Process Printers Status: Inactive Positional Accuracy: Automatically positioned to the address	A18NW (N)	753	-	389317 391185
258	Contemporary Trade Directory Entries Name: Point Of Sale Ltd Location: Consulate House, Sheffield Street, Stockport, Cheshire, SK4 1RU Classification: Screen Process Printers Status: Inactive Positional Accuracy: Automatically positioned to the address	A18NW (N)	753	-	389317 391185

Map ID	Details	Quadrant Reference (Compass Direction)	Estimated Distance From Site	Contact	NGR
258	Contemporary Trade Directory Entries Name: Paul Spencer Signs Location: Consulate House, Sheffield Street, Stockport, SK4 1RU Classification: Screen Process Printers Status: Inactive Positional Accuracy: Automatically positioned to the address	A18NW (N)	755	-	389325 391190
258	Contemporary Trade Directory Entries Name: S & Y Commercials Ltd Location: Canal Wharf, Wharf Street, Stockport, Cheshire, SK4 1UF Classification: Commercial Vehicle Bodybuilders & Repairers Status: Inactive Positional Accuracy: Automatically positioned in the proximity of the address	A18NW (N)	759	-	389358 391204
258	Contemporary Trade Directory Entries Name: G M T L Location: Canal Wharf, Wharf St, Stockport, Cheshire, SK4 1UD Classification: Bus & Coach Operators & Stations Status: Inactive Positional Accuracy: Manually positioned to the road within the address or location	A18NW (N)	768	-	389354 391212
259	Contemporary Trade Directory Entries Name: Harrison Mccarthy Location: 7, Higher Hillgate, Stockport, Cheshire, SK1 3ER Classification: Heating Equipment - Sales & Service Status: Inactive Positional Accuracy: Automatically positioned to the address	A8NE (SE)	698	-	389875 389817
259	Contemporary Trade Directory Entries Name: Avenge Steel Fabrication Co Location: Barlow Works, Higher Barlow Row, Stockport, Cheshire, SK1 3DD Classification: Fire Escapes & Evacuation Equipment Status: Inactive Positional Accuracy: Automatically positioned in the proximity of the address	A9NW (SE)	716	-	389920 389820
259	Contemporary Trade Directory Entries Name: Abernethy Property Management Services Location: 31, Hatters Court, Stockport, Cheshire, SK1 3EB Classification: Cleaning Services - Domestic Status: Inactive Positional Accuracy: Automatically positioned to the address	A9NW (SE)	730	-	389955 389825
259	Contemporary Trade Directory Entries Name: Cleanwell Cleaning Contractors Location: 15, Hatters Court, Stockport, Cheshire, SK1 3EB Classification: Cleaning Services - Domestic Status: Inactive Positional Accuracy: Automatically positioned to the address	A9NW (SE)	734	-	389916 389798
259	Contemporary Trade Directory Entries Name: V X L Instruments Ltd Location: Rayner House, 23, Higher Hillgate, Stockport, Cheshire, SK1 3ER Classification: Computer Manufacturers Status: Inactive Positional Accuracy: Automatically positioned to the address	A8SE (SE)	741	-	389894 389778
259	Contemporary Trade Directory Entries Name: Classique Location: Rayner House, 23, Higher Hillgate, Stockport, Cheshire, SK1 3ER Classification: Soft Furnishings - Manufacturers Status: Inactive Positional Accuracy: Manually positioned to the address or location	A8SE (SE)	741	-	389894 389778
259	Contemporary Trade Directory Entries Name: Stockport Colour Lab Location: Rayner House, 23, Higher Hillgate, Stockport, Cheshire, SK1 3ER Classification: Photographic Processors Status: Inactive Positional Accuracy: Manually positioned to the address or location	A8SE (SE)	741	-	389894 389778
259	Contemporary Trade Directory Entries Name: Pad Technologies Location: Rayner House, 23, Higher Hillgate, Stockport, Cheshire, SK1 3ER Classification: Telecommunications Equipment & Systems Status: Inactive Positional Accuracy: Manually positioned to the address or location	A8SE (SE)	741	-	389894 389778
259	Contemporary Trade Directory Entries Name: M C Control Systems Location: Rayner House, 23, Higher Hillgate, Stockport, Cheshire, SK1 3ER Classification: Lift Manufacturers Status: Inactive Positional Accuracy: Manually positioned to the address or location	A8SE (SE)	741	-	389894 389778

Map ID	Details	Quadrant Reference (Compass Direction)	Estimated Distance From Site	Contact	NGR
260	Contemporary Trade Directory Entries Name: Nb Decorative Glass Location: 209, Chestergate, Stockport, Cheshire, SK3 0AN Classification: Leaded Lights & Windows Status: Inactive Positional Accuracy: Automatically positioned to the address	A12SE (SW)	702	-	388906 390178
260	Contemporary Trade Directory Entries Name: D Sidgwick Location: 209, Chestergate, Stockport, Cheshire, SK3 0AN Classification: Glass Engravers & Decorators Status: Inactive Positional Accuracy: Automatically positioned to the address	A12SE (SW)	702	-	388906 390178
260	Contemporary Trade Directory Entries Name: Abbey Press Location: 207, Chestergate, Stockport, Cheshire, SK3 0BQ Classification: Printers Status: Inactive Positional Accuracy: Automatically positioned to the address	A12SE (SW)	703	-	388920 390145
260	Contemporary Trade Directory Entries Name: T R Shone Location: 207, Chestergate, Stockport, Cheshire, SK3 0BQ Classification: Printers Status: Inactive Positional Accuracy: Automatically positioned to the address	A12SE (SW)	703	-	388920 390145
260	Contemporary Trade Directory Entries Name: Print Approved Location: 207, Chestergate, Stockport, Cheshire, SK3 0BQ Classification: Printers Status: Inactive Positional Accuracy: Automatically positioned to the address	A12SE (SW)	703	-	388920 390145
261	Contemporary Trade Directory Entries Name: Timbercare Remedial Services Ltd Location: Xylon House, 31, Thomson Street, Stockport, Cheshire, SK3 9DR Classification: Damp & Dry Rot Control Status: Inactive Positional Accuracy: Automatically positioned to the address	A8SW (S)	703	-	389415 389753
261	Contemporary Trade Directory Entries Name: Cheshire Stained Glass Location: 26 Greek Street, Stockport, Cheshire, SK3 8AB Classification: Stained Glass Designers & Producers Status: Active Positional Accuracy: Automatically positioned to the address	A8SW (S)	743	-	389405 389714
262	Contemporary Trade Directory Entries Name: Renton Scrap Metal Location: Granville Works, Canal Street, Stockport, Cheshire, SK1 3BZ Classification: Scrap Metal Merchants Status: Active Positional Accuracy: Automatically positioned to the address	A9NW (SE)	714	-	390009 389881
262	Contemporary Trade Directory Entries Name: N T S North West Ltd Location: Barlow Works, Higher Barlow Row, Stockport, Cheshire, SK1 3DD Classification: Tyre Dealers Status: Inactive Positional Accuracy: Automatically positioned to the address	A9NW (SE)	718	-	389981 389856
262	Contemporary Trade Directory Entries Name: N T S Location: Barlow Works, Higher Barlow Row, Stockport, Cheshire, SK1 3DD Classification: Tyre Dealers Status: Inactive Positional Accuracy: Automatically positioned to the address	A9NW (SE)	718	-	389981 389856
262	Contemporary Trade Directory Entries Name: Nts Location: Barlow Works, Higher Barlow Row, STOCKPORT, Cheshire, SK1 3DD Classification: Tyre Dealers Status: Inactive Positional Accuracy: Automatically positioned to the address	A9NW (SE)	725	-	389989 389853
263	Contemporary Trade Directory Entries Name: Evans Halshaw Location: St. Marys Way, Stockport, Cheshire, SK1 4AP Classification: Car Dealers Status: Inactive Positional Accuracy: Automatically positioned to the address	A9NW (SE)	715	-	390133 390005

Map ID	Details	Quadrant Reference (Compass Direction)	Estimated Distance From Site	Contact	NGR
263	Contemporary Trade Directory Entries Name: Evans Halshaw Citroen Location: St. Marys Way, Stockport, SK1 4AP Classification: Car Dealers Status: Inactive Positional Accuracy: Automatically positioned to the address	A9NW (SE)	717	-	390135 390004
263	Contemporary Trade Directory Entries Name: Evans Halshaw Stockport Location: St Marys Way, Stockport, Cheshire, SK1 2HY Classification: Car Dealers Status: Active Positional Accuracy: Manually positioned to the address or location	A9NW (SE)	718	-	390136 390003
263	Contemporary Trade Directory Entries Name: Stratstone Volvo Location: St. Marys Way, Stockport, Cheshire, SK1 4AP Classification: Car Dealers Status: Inactive Positional Accuracy: Manually positioned to the road within the address or location	A9NW (SE)	740	-	390173 390016
263	Contemporary Trade Directory Entries Name: Woodmatch Machinery Ltd Location: St Marys Way, Stockport, Cheshire, SK1 3HA Classification: Machinery - Industrial & Commercial Status: Inactive Positional Accuracy: Manually positioned to the road within the address or location	A9NW (SE)	743	-	390173 390010
264	Contemporary Trade Directory Entries Name: Mastronics Ltd Location: Bryant House, Wellington Road North, Stockport, Cheshire, SK4 1HT Classification: Cleaning Materials & Equipment Status: Inactive Positional Accuracy: Automatically positioned to the address	A12NE (NW)	719	-	388895 390771
264	Contemporary Trade Directory Entries Name: D K K N Pallet Services Location: Unit 6 Wellington Road North, Stockport, Cheshire, SK2 1QE Classification: Case Manufacturers Status: Active Positional Accuracy: Manually positioned to the road within the address or location	A17SE (NW)	721	-	388919 390820
264	Contemporary Trade Directory Entries Name: S M Autos Location: Bryant House, 61-63, Wellington Road North, Stockport, Cheshire, SK4 1HS Classification: Garage Services Status: Inactive Positional Accuracy: Automatically positioned to the address	A17SE (NW)	747	-	388887 390816
264	Contemporary Trade Directory Entries Name: Burnage Motors Location: Bryant House, 61-63, Wellington Road North, Stockport, Cheshire, SK4 1HS Classification: Car Dealers - Used Status: Inactive Positional Accuracy: Manually positioned to the address or location	A17SE (NW)	747	-	388887 390816
264	Contemporary Trade Directory Entries Name: Burnage Motors Location: Bryant House 61-63, Wellington Road North, Stockport, SK4 1HS Classification: Car Dealers - Used Status: Inactive Positional Accuracy: Automatically positioned to the address	A17SW (NW)	768	-	388878 390844
265	Contemporary Trade Directory Entries Name: William Ayrton & Co Ltd Location: Peter St, Stockport, Cheshire, SK1 2AU Classification: Textile Manufacturing Status: Inactive Positional Accuracy: Manually positioned to the road within the address or location	A19SW (NE)	721	-	390090 390954
265	Contemporary Trade Directory Entries Name: Car Colours Location: 91, Great Portwood Street, Stockport, Cheshire, SK1 2DW Classification: Car Paint & Lacquer Manufacturers & Suppliers Status: Active Positional Accuracy: Automatically positioned to the address	A19SW (NE)	727	-	390105 390946
265	Contemporary Trade Directory Entries Name: Autopaint (International) Ltd Location: 91, Great Portwood Street, Stockport, Cheshire, SK1 2AS Classification: Paint Spraying Equipment & Accessories Status: Inactive Positional Accuracy: Automatically positioned to the address	A19SW (NE)	727	-	390105 390946

Map ID	Details	Quadrant Reference (Compass Direction)	Estimated Distance From Site	Contact	NGR
266	<p>Contemporary Trade Directory Entries</p> <p>Name: B & Q Autos Location: Unit 1, Granville Works, 33, Canal Street, Stockport, SK1 3BZ Classification: Car Body Repairs Status: Inactive Positional Accuracy: Automatically positioned to the address</p>	A9NW (SE)	722	-	390029 389887
267	<p>Contemporary Trade Directory Entries</p> <p>Name: Cpt Commercials Ltd Location: Water St, Stockport, Cheshire, SK1 2BL Classification: Commercial Vehicle Servicing, Repairs, Parts & Accessories Status: Inactive Positional Accuracy: Manually positioned to the road within the address or location</p>	A18SE (NE)	724	-	389854 391130
267	<p>Contemporary Trade Directory Entries</p> <p>Name: Frank Hoyle Ltd Location: Water Street, Stockport, Cheshire, SK1 2BL Classification: Road Haulage Services Status: Inactive Positional Accuracy: Automatically positioned to the address</p>	A18SE (NE)	730	-	389896 391116
267	<p>Contemporary Trade Directory Entries</p> <p>Name: Cpt Transport Location: Water St, Stockport, Cheshire, SK1 2BL Classification: Road Haulage Services Status: Inactive Positional Accuracy: Manually positioned to the road within the address or location</p>	A18NE (NE)	730	-	389856 391136
268	<p>Contemporary Trade Directory Entries</p> <p>Name: Deif Uk Ltd Location: Fredrick House, 8, Acorn Business Park, Heaton Lane, Stockport, SK4 1AS Classification: Electronic Equipment - Manufacturers & Assemblers Status: Inactive Positional Accuracy: Automatically positioned to the address</p>	A12SW (W)	724	-	388846 390282
268	<p>Contemporary Trade Directory Entries</p> <p>Name: Tyco Valve & Control Location: 9, Acorn Business Park, Heaton Lane, Stockport, Cheshire, SK4 1AS Classification: Valve Manufacturers & Suppliers Status: Inactive Positional Accuracy: Automatically positioned to the address</p>	A12SW (W)	751	-	388819 390280
269	<p>Contemporary Trade Directory Entries</p> <p>Name: Antique Conservation Ltd Location: 21, Higher Hillgate, Stockport, SK1 3ER Classification: Antiques - Repairing & Restoring Status: Active Positional Accuracy: Automatically positioned to the address</p>	A8NE (SE)	730	-	389883 389785
269	<p>Contemporary Trade Directory Entries</p> <p>Name: Sgs Print Location: 21, Higher Hillgate, Stockport, Cheshire, SK1 3ER Classification: Printers Status: Inactive Positional Accuracy: Automatically positioned to the address</p>	A8NE (SE)	730	-	389884 389786
270	<p>Contemporary Trade Directory Entries</p> <p>Name: Lamborghini Manchester Location: St Marys Way, Stockport, Cheshire, SK1 4AQ Classification: Car Dealers Status: Inactive Positional Accuracy: Manually positioned within the geographical locality</p>	A9NW (SE)	734	-	390110 389947
270	<p>Contemporary Trade Directory Entries</p> <p>Name: H R Owen Maserati Manchester Location: LAMBORGHINI, ST MARYS WAY, STOCKPORT, SK1 4AQ Classification: Car Dealers Status: Active Positional Accuracy: Automatically positioned to the address</p>	A9NW (SE)	736	-	390111 389946
270	<p>Contemporary Trade Directory Entries</p> <p>Name: Lamborghini Manchester Location: Lamborghini, St Marys Way, Stockport, SK1 4AQ Classification: Car Dealers Status: Active Positional Accuracy: Automatically positioned to the address</p>	A9NW (SE)	736	-	390111 389946
270	<p>Contemporary Trade Directory Entries</p> <p>Name: H R Owen Sports Car Location: St. Marys Way, Stockport, SK1 4AQ Classification: Car Dealers Status: Inactive Positional Accuracy: Automatically positioned to the address</p>	A9NW (SE)	738	-	390108 389940

Map ID	Details	Quadrant Reference (Compass Direction)	Estimated Distance From Site	Contact	NGR
271	Contemporary Trade Directory Entries Name: Wayne Connolly Location: 10, Owen Street, STOCKPORT, Cheshire, SK3 0BG Classification: Garage Services Status: Inactive Positional Accuracy: Automatically positioned to the address	A12SE (SW)	736	-	388883 390146
271	Contemporary Trade Directory Entries Name: Connolly Scaffolding Location: Unit 10, Owen Street, Stockport, Cheshire, SK3 0BG Classification: Scaffolding & Work Platforms Status: Inactive Positional Accuracy: Automatically positioned to the address	A12SE (SW)	736	-	388883 390146
271	Contemporary Trade Directory Entries Name: Connolly Motors Location: 10, Owen Street, Stockport, Cheshire, SK3 0BG Classification: Garage Services Status: Active Positional Accuracy: Automatically positioned to the address	A12SW (SW)	759	-	388864 390134
271	Contemporary Trade Directory Entries Name: Wayne Connolly Ltd Location: 10, Owen Street, Stockport, SK3 0BG Classification: Garage Services Status: Inactive Positional Accuracy: Automatically positioned to the address	A12SW (SW)	759	-	388864 390134
271	Contemporary Trade Directory Entries Name: Lancashire Hill Joinery Ltd Location: 215, Chestergate, Stockport, SK3 0AN Classification: Staircase, Balustrade & Handrail Manufacturers Status: Inactive Positional Accuracy: Automatically positioned to the address	A12SW (SW)	762	-	388849 390158
272	Contemporary Trade Directory Entries Name: Bj Metals Location: 26, Ince Close, Stockport, Cheshire, SK4 1TB Classification: Scrap Metal Merchants Status: Inactive Positional Accuracy: Automatically positioned to the address	A18NW (NW)	738	-	389233 391135
273	Contemporary Trade Directory Entries Name: Sherlock Foams Ltd Location: Sherlock House, Old Road, Stockport, Cheshire, SK4 1TD Classification: Foam Products - Rubber & Plastics Status: Inactive Positional Accuracy: Automatically positioned to the address	A18NW (N)	747	-	389296 391172
273	Contemporary Trade Directory Entries Name: Pandel Tiles Location: Pandel Tiles, Old Road, Stockport, SK4 1TD Classification: Ceramic Manufacturers, Supplies & Services Status: Inactive Positional Accuracy: Automatically positioned to the address	A18NW (N)	760	-	389300 391187
274	Contemporary Trade Directory Entries Name: Newbridge Auto Centre Location: 171, Newbridge Lane, Stockport, Cheshire, SK1 2NX Classification: Garage Services Status: Inactive Positional Accuracy: Automatically positioned to the address	A14NE (E)	748	-	390292 390641
274	Contemporary Trade Directory Entries Name: Newbridge Lane Exhausts & Tyres Location: 171, Newbridge Lane, Stockport, Cheshire, SK1 2NX Classification: Garage Services Status: Inactive Positional Accuracy: Automatically positioned to the address	A14NE (E)	748	-	390292 390641
274	Contemporary Trade Directory Entries Name: Amazing Sounds Location: 171, Newbridge Lane, Stockport, Cheshire, SK1 2NX Classification: Garage Services Status: Inactive Positional Accuracy: Automatically positioned to the address	A14NE (E)	748	-	390292 390641
274	Contemporary Trade Directory Entries Name: Steve Davis M O T'S Within Direct Tyre Service Location: Newbridge Lane, Stockport, Cheshire, SK1 2NX Classification: Mot Testing Centres Status: Inactive Positional Accuracy: Manually positioned to the road within the address or location	A14NE (E)	782	-	390327 390642

Map ID	Details	Quadrant Reference (Compass Direction)	Estimated Distance From Site	Contact	NGR
275	<p>Contemporary Trade Directory Entries</p> <p>Name: Webuyanycar.Com Location: WE Buy Any Car, King Street West, Stockport, SK3 0DT Classification: Car Dealers - Used Status: Inactive Positional Accuracy: Automatically positioned to the address</p>	A7NE (SW)	751	-	389044 389894
276	<p>Contemporary Trade Directory Entries</p> <p>Name: Currys Location: Unit 7 The Peel Centre, Stockport, Cheshire, SK1 2HD Classification: Electrical Goods Sales, Manufacturers & Wholesalers Status: Active Positional Accuracy: Manually positioned to the address or location</p>	A19SW (NE)	754	-	390196 390868
276	<p>Contemporary Trade Directory Entries</p> <p>Name: Currys Pc World Location: Unit 7 The Peel Centre, Stockport, SK1 2HD Classification: Electrical Goods Sales, Manufacturers & Wholesalers Status: Active Positional Accuracy: Manually positioned to the address or location</p>	A19SW (NE)	757	-	390201 390864
277	<p>Contemporary Trade Directory Entries</p> <p>Name: Save Service Station Location: Service Station, Hall Street, Stockport, Cheshire, SK1 4DA Classification: Petrol Filling Stations Status: Inactive Positional Accuracy: Automatically positioned to the address</p>	A14SE (E)	758	-	390280 390180
277	<p>Contemporary Trade Directory Entries</p> <p>Name: Gulf Petrol Station Location: Hall Street, Stockport, SK1 4DA Classification: Petrol Filling Stations Status: Inactive Positional Accuracy: Automatically positioned to the address</p>	A14SE (E)	758	-	390280 390179
277	<p>Contemporary Trade Directory Entries</p> <p>Name: Shell Petrol Station Location: Turncroft Road, Stockport, Cheshire, SK1 4DA Classification: Petrol Filling Stations Status: Active Positional Accuracy: Automatically positioned to the address</p>	A14SE (E)	758	-	390280 390179
278	<p>Contemporary Trade Directory Entries</p> <p>Name: S C S Location: St Mary'S Way, Stockport, Cheshire, SK1 2HU Classification: Furniture Manufacturers - Home & Office Status: Inactive Positional Accuracy: Manually positioned within the geographical locality</p>	A14NE (E)	760	-	390283 390707
279	<p>Contemporary Trade Directory Entries</p> <p>Name: Data Iq Recycling Location: Unit 1, Meadow Mill, Water Street, Stockport, SK1 2BU Classification: Recycling Centres Status: Inactive Positional Accuracy: Automatically positioned to the address</p>	A18NE (N)	761	-	389797 391192
279	<p>Contemporary Trade Directory Entries</p> <p>Name: Roger Burgess Ltd Location: Unit 33, Meadow Mill, Water Street, Stockport, Cheshire, SK1 2BU Classification: Car Body Repairs Status: Inactive Positional Accuracy: Automatically positioned to the address</p>	A18NE (N)	800	-	389825 391223
279	<p>Contemporary Trade Directory Entries</p> <p>Name: Robinson Motor Rewinds Location: Unit 33, Meadow Mill, Water Street, Stockport, Cheshire, SK1 2BU Classification: Electric Motor Sales & Service Status: Inactive Positional Accuracy: Manually positioned to the address or location</p>	A18NE (N)	800	-	389825 391223
279	<p>Contemporary Trade Directory Entries</p> <p>Name: K C Autos Location: Unit 33, Meadow Mill, Water Street, Stockport, Cheshire, SK1 2BU Classification: Garage Services Status: Active Positional Accuracy: Automatically positioned to the address</p>	A18NE (N)	800	-	389825 391223
279	<p>Contemporary Trade Directory Entries</p> <p>Name: Goric Press Ltd Location: Unit 35, Meadow Mill, Water Street, Stockport, Cheshire, SK1 2BU Classification: Printers Status: Inactive Positional Accuracy: Automatically positioned to the address</p>	A18NE (N)	826	-	389865 391236

Map ID	Details	Quadrant Reference (Compass Direction)	Estimated Distance From Site	Contact	NGR
279	<p>Contemporary Trade Directory Entries</p> <p>Name: Hilton & Bromley Ltd Location: Unit 35, Meadow Mill, Water Street, Stockport, Cheshire, SK1 2BU Classification: Upholstery Manufacturers Status: Inactive Positional Accuracy: Automatically positioned to the address</p>	A18NE (N)	826	-	389865 391236
280	<p>Contemporary Trade Directory Entries</p> <p>Name: S B Auto Services Stockport Gearbox Centre Location: Hill Top Garage, Lancashire Hill, Stockport, SK4 1UB Classification: Garage Services Status: Inactive Positional Accuracy: Automatically positioned to the address</p>	A18NW (N)	764	-	389426 391224
280	<p>Contemporary Trade Directory Entries</p> <p>Name: Stockport Gearbox Centre Ltd Location: Lancashire Hill, Stockport, Cheshire, SK4 1UB Classification: Garage Services Status: Inactive Positional Accuracy: Automatically positioned to the address</p>	A18NW (N)	779	-	389417 391237
280	<p>Contemporary Trade Directory Entries</p> <p>Name: Sb Auto Services Ltd Location: Lancashire Hill, Stockport, Cheshire, SK4 1UB Classification: Garage Services Status: Inactive Positional Accuracy: Automatically positioned to the address</p>	A18NW (N)	779	-	389417 391237
280	<p>Contemporary Trade Directory Entries</p> <p>Name: Stockport Gearbox Centre Location: Lancashire Hill, Stockport, SK4 1UB Classification: Garage Services Status: Inactive Positional Accuracy: Automatically positioned to the address</p>	A18NW (N)	818	-	389405 391275
280	<p>Contemporary Trade Directory Entries</p> <p>Name: Stockport Gearbox Centre Location: Lancashire Hill, Stockport, SK4 1UB Classification: Garage Services Status: Inactive Positional Accuracy: Automatically positioned to the address</p>	A18NW (N)	818	-	389405 391275
281	<p>Contemporary Trade Directory Entries</p> <p>Name: C B M Store Location: Unit 6, Kingston Mill, Chestergate, Stockport, Cheshire, SK3 0AL Classification: Electrical Goods Sales, Manufacturers & Wholesalers Status: Inactive Positional Accuracy: Automatically positioned to the address</p>	A12SW (W)	765	-	388822 390222
281	<p>Contemporary Trade Directory Entries</p> <p>Name: K J M Graphics Location: Unit 20, Kingston Mill, Chestergate, Stockport, Cheshire, SK3 0AL Classification: Printers Status: Inactive Positional Accuracy: Automatically positioned in the proximity of the address</p>	A12SW (W)	765	-	388821 390222
281	<p>Contemporary Trade Directory Entries</p> <p>Name: Chris Orme Location: Unit 10, Kingston Mill, Chestergate, Stockport, Cheshire, SK3 0AL Classification: Manufacturers Status: Inactive Positional Accuracy: Automatically positioned to the address</p>	A12SW (W)	765	-	388822 390222
282	<p>Contemporary Trade Directory Entries</p> <p>Name: Carpets Direct Location: Water St, Stockport, Cheshire, SK1 2BP Classification: Carpet, Curtain & Upholstery Cleaners Status: Inactive Positional Accuracy: Manually positioned to the road within the address or location</p>	A18NE (NE)	768	-	389872 391170
282	<p>Contemporary Trade Directory Entries</p> <p>Name: Joshua Kershaw & Co Ltd Location: Water Street, Stockport, Cheshire, SK1 2BP Classification: Leather Merchants & Wholesalers Status: Active Positional Accuracy: Automatically positioned to the address</p>	A18NE (NE)	788	-	389872 391192
283	<p>Contemporary Trade Directory Entries</p> <p>Name: Millennium Vehicle Services Location: 1a Shaw Heath King Street, Stockport, Cheshire, SK3 0DP Classification: Garage Services Status: Active Positional Accuracy: Manually positioned to the road within the address or location</p>	A7SE (SW)	785	-	389150 389771

Map ID	Details	Quadrant Reference (Compass Direction)	Estimated Distance From Site	Contact	NGR
283	<p>Contemporary Trade Directory Entries</p> <p>Name: King Street Autos Location: 1a Shaw Heath, Stockport, Cheshire, SK3 8BD Classification: Garage Services Status: Active Positional Accuracy: Manually positioned to the road within the address or location</p>	A7SE (SW)	824	-	389157 389722
284	<p>Contemporary Trade Directory Entries</p> <p>Name: T & R Rail Services Location: 23, Greek Street, Stockport, Cheshire, SK3 8AB Classification: Railways Status: Inactive Positional Accuracy: Automatically positioned to the address</p>	A8SW (S)	788	-	389423 389665
284	<p>Contemporary Trade Directory Entries</p> <p>Name: Redicon Export International Corporation Location: 23, Greek Street, Stockport, Cheshire, SK3 8AB Classification: Machinery - Industrial & Commercial Status: Inactive Positional Accuracy: Automatically positioned to the address</p>	A8SW (S)	788	-	389423 389665
284	<p>Contemporary Trade Directory Entries</p> <p>Name: Mezart Location: 31 Greek St, Stockport, Cheshire, SK3 8AX Classification: Photographic Processors Status: Inactive Positional Accuracy: Manually positioned to the address or location</p>	A8SW (S)	825	-	389396 389632
285	<p>Contemporary Trade Directory Entries</p> <p>Name: Steamclean North West Location: 17, Hollywood Towers, Stockport, Cheshire, SK3 0HL Classification: Carpet, Curtain & Upholstery Cleaners Status: Inactive Positional Accuracy: Automatically positioned to the address</p>	A7NE (SW)	789	-	388907 389997
286	<p>Contemporary Trade Directory Entries</p> <p>Name: Lookers Plc Location: Mersey Street, St Marys Way, Stockport, Cheshire, SK1 2HU Classification: Car Dealers Status: Active Positional Accuracy: Manually positioned within the geographical locality</p>	A19SE (NE)	800	-	390275 390822
287	<p>Contemporary Trade Directory Entries</p> <p>Name: Waterside Packaging Supply Location: Unit 12, Enterprise Centre Two, Chester Street, Stockport, SK3 0BR Classification: Packaging Materials Manufacturers & Suppliers Status: Inactive Positional Accuracy: Automatically positioned to the address</p>	A12SW (W)	801	-	388796 390186
287	<p>Contemporary Trade Directory Entries</p> <p>Name: Poynton Refrigeration Ltd Location: Unit 11, Enterprise Centre Two, Chester Street, STOCKPORT, Cheshire, SK3 0BR Classification: Refrigeration Equipment - Commercial Status: Active Positional Accuracy: Automatically positioned to the address</p>	A12SW (W)	809	-	388789 390179
287	<p>Contemporary Trade Directory Entries</p> <p>Name: Noon Machine Tool Services Ltd Location: Enterprise Centre Two, Chester St, Stockport, Cheshire, SK3 0BR Classification: Machine Tool Accessories & Services Status: Inactive Positional Accuracy: Automatically positioned to the address</p>	A12SW (W)	810	-	388789 390179
287	<p>Contemporary Trade Directory Entries</p> <p>Name: Creighton Developments Ltd Location: Unit 15, Enterprise Centre Two, Chester Street, STOCKPORT, Cheshire, SK3 0BR Classification: Plastic Products - Manufacturers Status: Active Positional Accuracy: Automatically positioned to the address</p>	A12SW (W)	819	-	388768 390209
287	<p>Contemporary Trade Directory Entries</p> <p>Name: Stockport Printing Company Ltd Location: Unit 9, Enterprise Centre Two, Chester Street, Stockport, Cheshire, SK3 0BR Classification: Printers Status: Inactive Positional Accuracy: Automatically positioned to the address</p>	A12SW (W)	824	-	388776 390173

Map ID	Details	Quadrant Reference (Compass Direction)	Estimated Distance From Site	Contact	NGR
287	Contemporary Trade Directory Entries Name: Kitchens Nw Location: Unit 16,Chester Street,Enterprise Centre Two, Stockport, Cheshire, SK3 0BR Classification: Kitchen Furniture Manufacturers Status: Inactive Positional Accuracy: Manually positioned to the address or location	A12SW (W)	827	-	388760 390209
287	Contemporary Trade Directory Entries Name: Unit 8 Automotive Location: Unit 8, Enterprise Centre Two, Chester Street, Stockport, SK3 0BR Classification: Garage Services Status: Active Positional Accuracy: Automatically positioned to the address	A12SW (W)	830	-	388771 390170
287	Contemporary Trade Directory Entries Name: Print 2000 Ltd Location: Unit 8, Enterprise Centre Two, Chester Street, Stockport, Cheshire, SK3 0BR Classification: Printers Status: Inactive Positional Accuracy: Automatically positioned to the address	A12SW (W)	830	-	388771 390170
287	Contemporary Trade Directory Entries Name: Envirotek Location: Unit 17,Enterprise Centre Two,Chester St, Stockport, Cheshire, SK3 0BR Classification: Water Coolers Status: Inactive Positional Accuracy: Manually positioned to the address or location	A12SW (W)	834	-	388755 390202
288	Contemporary Trade Directory Entries Name: Easycare Tablecloths Location: 14, Hilton Street, Stockport, Cheshire, SK3 0DN Classification: Clothing & Fabrics - Manufacturers Status: Active Positional Accuracy: Automatically positioned to the address	A7NE (SW)	805	-	388967 389895
289	Contemporary Trade Directory Entries Name: Stop & Steer Location: Higher Hillgate, Stockport, Cheshire, SK1 3PX Classification: Garage Services Status: Inactive Positional Accuracy: Manually positioned to the road within the address or location	A8SE (SE)	809	-	389895 389704
289	Contemporary Trade Directory Entries Name: Stop 'N' Steer Location: Higher Hillgate, Stockport, Cheshire, SK1 3PX Classification: Garage Services Status: Inactive Positional Accuracy: Manually positioned to the road within the address or location	A9SW (SE)	819	-	389898 389694
290	Contemporary Trade Directory Entries Name: Currys Location: Unit 9, Peel Centre, Great Portwood Street, Stockport, Cheshire, SK1 2HD Classification: Electrical Goods Sales, Manufacturers & Wholesalers Status: Inactive Positional Accuracy: Automatically positioned to the address	A19SE (NE)	810	-	390250 390887
291	Contemporary Trade Directory Entries Name: Horns Accident Repair Centre Location: 10 Turncroft La, Stockport, Cheshire, SK1 4AR Classification: Garage Services Status: Inactive Positional Accuracy: Manually positioned to the road within the address or location	A14SE (E)	814	-	390361 390254
292	Contemporary Trade Directory Entries Name: Willmix Concrete Location: 3, Rooth Street, Stockport, Cheshire, SK4 1DJ Classification: Concrete & Mortar Ready Mixed Status: Inactive Positional Accuracy: Automatically positioned to the address	A12NW (W)	821	-	388728 390537
292	Contemporary Trade Directory Entries Name: Willmix Concrete Ltd Location: 3, Rooth Street, Stockport, Cheshire, SK4 1DJ Classification: Concrete & Mortar Ready Mixed Status: Inactive Positional Accuracy: Automatically positioned to the address	A12NW (W)	821	-	388728 390537
292	Contemporary Trade Directory Entries Name: Willmix Concrete Location: 3, Rooth Street, Stockport, Cheshire, SK4 1DJ Classification: Concrete & Mortar Ready Mixed Status: Inactive Positional Accuracy: Automatically positioned to the address	A12NW (W)	821	-	388728 390537

Map ID	Details	Quadrant Reference (Compass Direction)	Estimated Distance From Site	Contact	NGR
292	Contemporary Trade Directory Entries Name: Spraytec Location: 3, Rooth Street, Stockport, Cheshire, SK4 1DJ Classification: Car Body Repairs Status: Inactive Positional Accuracy: Automatically positioned to the address	A12NW (W)	821	-	388728 390537
292	Contemporary Trade Directory Entries Name: Emperor Motors Location: 1 Rooth St, Stockport, Cheshire, SK4 1DJ Classification: Garage Services Status: Inactive Positional Accuracy: Manually positioned to the address or location	A12NW (W)	821	-	388728 390537
292	Contemporary Trade Directory Entries Name: Vehicle Interior Paneling Location: 1-2, Rooth Street, Stockport, Cheshire, SK4 1DJ Classification: Commercial Vehicle Bodybuilders & Repairers Status: Inactive Positional Accuracy: Automatically positioned to the address	A12NW (W)	821	-	388728 390537
292	Contemporary Trade Directory Entries Name: Brick Presentation Services Location: 1-2, Rooth Street, Stockport, Cheshire, SK4 1DJ Classification: Brick Manufacturers Status: Inactive Positional Accuracy: Automatically positioned to the address	A12NW (W)	821	-	388728 390537
292	Contemporary Trade Directory Entries Name: John Percival Location: Unit 4 Higher Bury, Georges Rd, Stockport, Cheshire, SK4 1DN Classification: Gate Manufacturers Status: Inactive Positional Accuracy: Manually positioned to the road within the address or location	A12NW (W)	828	-	388719 390492
292	Contemporary Trade Directory Entries Name: Vauxhall'S R Us Location: Unit 5 Rooth St, Stockport, Cheshire, SK4 1DJ Classification: Car Breakers & Dismantlers Status: Inactive Positional Accuracy: Manually positioned to the road within the address or location	A12NW (W)	840	-	388710 390548
293	Contemporary Trade Directory Entries Name: Motrix Location: Apex Autopoint, Hall Street, Stockport, Cheshire, SK1 4DA Classification: Car Dealers - Used Status: Inactive Positional Accuracy: Manually positioned within the geographical locality	A14SE (SE)	821	-	390324 390121
294	Contemporary Trade Directory Entries Name: Nefarium Ltd Location: 158, King Street West, Stockport, Cheshire, SK3 0DP Classification: Distribution Services Status: Inactive Positional Accuracy: Automatically positioned to the address	A7SE (SW)	829	-	389103 389749
295	Contemporary Trade Directory Entries Name: D J Mandley Manufacturing Joiners Location: Stockport, SK1 2BX Classification: Joinery Manufacturers Status: Inactive Positional Accuracy: Automatically positioned to the address	A19NW (NE)	834	-	389951 391205
295	Contemporary Trade Directory Entries Name: K P S Northwest Location: Unit 15, Meadow Mill, Water Street, Stockport, Cheshire, SK1 2BY Classification: Kitchen Furniture Manufacturers Status: Inactive Positional Accuracy: Automatically positioned to the address	A19NW (NE)	847	-	389925 391233
295	Contemporary Trade Directory Entries Name: Nu-Life Floor Care Location: UNIT 17.1, MEADOW MILL, WATER STREET, PORTWOOD, STOCKPORT, SK1 2BY Classification: Carpet, Curtain & Upholstery Cleaners Status: Active Positional Accuracy: Automatically positioned to the address	A19NW (NE)	865	-	389965 391232

Map ID	Details	Quadrant Reference (Compass Direction)	Estimated Distance From Site	Contact	NGR
295	Contemporary Trade Directory Entries Name: Mandley D J Location: Unit 2-1 Meadow Mill, Water St, Stockport, Cheshire, SK1 2BU Classification: Joinery Manufacturers Status: Inactive Positional Accuracy: Manually positioned to the address or location	A19NW (NE)	865	-	389965 391232
295	Contemporary Trade Directory Entries Name: Harvey'S Location: Meadow Mill, Water St, Stockport, Cheshire, SK1 2BY Classification: Garden & Patio Furniture Manufacturers & Distributors Status: Inactive Positional Accuracy: Manually positioned to the address or location	A19NW (NE)	865	-	389966 391232
295	Contemporary Trade Directory Entries Name: P & L Joinery Manufacturing Ltd Location: 2-3 Meadow Mill, Water Street, Stockport, Cheshire, SK1 2BU Classification: Joinery Manufacturers Status: Inactive Positional Accuracy: Automatically positioned to the address	A19NW (NE)	865	-	389965 391232
295	Contemporary Trade Directory Entries Name: S Brown Engineering Stockport Ltd Location: Meadow Mill, Water Street, Stockport, Cheshire, SK1 2BY Classification: Precision Engineers Status: Inactive Positional Accuracy: Automatically positioned to the address	A19NW (NE)	866	-	389966 391233
295	Contemporary Trade Directory Entries Name: Double D Office Furnishers Ltd Location: Unit G3, Meadow Mill, Water Street, Stockport, Cheshire, SK1 2BY Classification: Office Furniture & Equipment Status: Inactive Positional Accuracy: Automatically positioned to the address	A19NW (NE)	866	-	389966 391233
295	Contemporary Trade Directory Entries Name: P & L Joinery Location: Unit G5, Meadow Mill, Water Street, Stockport, Cheshire, SK1 2BU Classification: Joinery Manufacturers Status: Inactive Positional Accuracy: Automatically positioned to the address	A19NW (NE)	866	-	389966 391233
295	Contemporary Trade Directory Entries Name: Adprint Location: Unit 4-1b, Meadow Mill, Water Street, Stockport, Cheshire, SK1 2BU Classification: T-Shirts Status: Inactive Positional Accuracy: Automatically positioned to the address	A19NW (NE)	866	-	389966 391233
295	Contemporary Trade Directory Entries Name: Peachey Products Location: Meadow Mill, Water Street, Stockport, Cheshire, SK1 2BU Classification: Soft Furnishings - Manufacturers Status: Inactive Positional Accuracy: Automatically positioned to the address	A19NW (NE)	866	-	389966 391233
295	Contemporary Trade Directory Entries Name: Pro Digital Imaging Ltd Location: Meadow Mill, Water Street, Stockport, Cheshire, SK1 2BU Classification: Photographic Processors Status: Inactive Positional Accuracy: Automatically positioned to the address	A19NW (NE)	866	-	389966 391233
295	Contemporary Trade Directory Entries Name: Gilmore Printers Ltd Location: Meadow Mill, Water Street, Stockport, Cheshire, SK1 2BX Classification: Printers Status: Inactive Positional Accuracy: Automatically positioned to the address	A19NW (NE)	866	-	389966 391233
295	Contemporary Trade Directory Entries Name: Howell A G & Son Location: Meadow Mill, Water Street, Stockport, Cheshire, SK1 2BX Classification: Sheet Metal Work Status: Inactive Positional Accuracy: Automatically positioned to the address	A19NW (NE)	866	-	389966 391233
295	Contemporary Trade Directory Entries Name: Scarlet Clothing Location: Meadow Mill, Water Street, Stockport, Cheshire, SK1 2BU Classification: Clothing & Fabrics - Manufacturers Status: Inactive Positional Accuracy: Manually positioned to the address or location	A19NW (NE)	866	-	389966 391233

Map ID	Details	Quadrant Reference (Compass Direction)	Estimated Distance From Site	Contact	NGR
295	Contemporary Trade Directory Entries Name: Amarah Collection Manufacturing Location: Unit 4-1b, Meadow Mill, Water Street, STOCKPORT, Cheshire, SK1 2BU Classification: Clothing & Fabrics - Manufacturers Status: Inactive Positional Accuracy: Automatically positioned to the address	A19NW (NE)	866	-	389966 391233
295	Contemporary Trade Directory Entries Name: Meadow Mill Wood Finishings Location: Unit 23, Meadow Mill, Water Street, Stockport, Cheshire, SK1 2BY Classification: French Polishing Status: Inactive Positional Accuracy: Automatically positioned to the address	A19NW (NE)	866	-	389966 391233
295	Contemporary Trade Directory Entries Name: Delta Business Equipment Location: Unit G3, Meadow Mill, Water Street, Stockport, Cheshire, SK1 2BY Classification: Office Equipment Manufacturers & Distributors Status: Inactive Positional Accuracy: Automatically positioned to the address	A19NW (NE)	866	-	389966 391233
295	Contemporary Trade Directory Entries Name: A G P Windows Ltd Location: Unit 4-1b, Meadow Mill, Water Street, Stockport, Cheshire, SK1 2BU Classification: Window Frame Manufacturers Status: Inactive Positional Accuracy: Automatically positioned to the address	A19NW (NE)	866	-	389966 391233
295	Contemporary Trade Directory Entries Name: Northwest Digital Location: Unit G3, Meadow Mill, Water Street, Stockport, Cheshire, SK1 2BY Classification: Photocopiers Status: Inactive Positional Accuracy: Manually positioned to the address or location	A19NW (NE)	866	-	389966 391233
295	Contemporary Trade Directory Entries Name: Exclusive Doors Location: Unit 14 2b, Meadow Mill, Water Street, Stockport, SK1 2BY Classification: Door Manufacturers - Domestic Status: Inactive Positional Accuracy: Automatically positioned to the address	A19NW (NE)	899	-	389957 391275
296	Contemporary Trade Directory Entries Name: Calgaz International Llc Location: 5, Crown Royal Industrial Park, Shawcross Street, Stockport, Cheshire, SK1 3EY Classification: Gas Suppliers Status: Inactive Positional Accuracy: Automatically positioned to the address	A9SW (SE)	837	-	389972 389710
296	Contemporary Trade Directory Entries Name: Air Liquide Calgaz Location: 5, Crown Royal Industrial Park, Shawcross Street, Stockport, Cheshire, SK1 3EY Classification: Gas - Industrial & Medical Suppliers Status: Inactive Positional Accuracy: Automatically positioned to the address	A9SW (SE)	837	-	389972 389710
296	Contemporary Trade Directory Entries Name: Smart Control Systems Ltd Location: Unit 5 Crown Royal Industrial Park, Shawcross Street, Stockport, Cheshire, SK1 3EY Classification: Heating Equipment - Sales & Service Status: Inactive Positional Accuracy: Automatically positioned to the address	A9SW (SE)	837	-	389972 389710
297	Contemporary Trade Directory Entries Name: John Delany Location: Wood Street, STOCKPORT, Cheshire, SK3 0DF Classification: Garage Services Status: Inactive Positional Accuracy: Automatically positioned to the address	A7NW (SW)	843	-	388818 390038
298	Contemporary Trade Directory Entries Name: R R G Stockport Location: St. Marys Way, Stockport, SK1 4AH Classification: Car Dealers Status: Active Positional Accuracy: Automatically positioned to the address	A9NW (SE)	845	-	390157 389837

Map ID	Details	Quadrant Reference (Compass Direction)	Estimated Distance From Site	Contact	NGR
298	Contemporary Trade Directory Entries Name: R R G Toyota Stockport Location: St. Marys Way, Stockport, SK1 4AH Classification: Car Dealers Status: Inactive Positional Accuracy: Automatically positioned to the address	A9NW (SE)	845	-	390157 389837
299	Contemporary Trade Directory Entries Name: Evans Halshaw Location: St. Marys Way, Stockport, SK1 4AP Classification: Car Dealers Status: Active Positional Accuracy: Automatically positioned to the address	A14NE (E)	848	-	390358 390758
299	Contemporary Trade Directory Entries Name: Evans Halshaw Location: 1, St. Marys Way, Stockport, Cheshire, SK1 2HY Classification: Car Dealers Status: Inactive Positional Accuracy: Automatically positioned to the address	A14NE (E)	849	-	390359 390759
299	Contemporary Trade Directory Entries Name: Horns Of Stockport (Citroen) Location: 1, St. Marys Way, Stockport, Cheshire, SK1 2HY Classification: Car Dealers Status: Inactive Positional Accuracy: Automatically positioned to the address	A14NE (E)	849	-	390359 390759
300	Contemporary Trade Directory Entries Name: The Splash Lab Location: MEADOW INDUSTRIAL ESTATE, WATER STREET, PORTWOOD, STOCKPORT, SK1 2BU Classification: Hygiene & Sanitary Appliance Manufacturers Status: Active Positional Accuracy: Automatically positioned to the address	A18NE (N)	848	-	389868 391259
300	Contemporary Trade Directory Entries Name: The Handle & Furniture Fittings Warehouse Location: Unit 17, Meadow Mill, Water Street, Stockport, Cheshire, SK1 2BX Classification: Distribution Services Status: Inactive Positional Accuracy: Automatically positioned to the address	A18NE (N)	859	-	389888 391263
301	Contemporary Trade Directory Entries Name: Brick Presentation Services Location: 1 Rooth Street, Stockport, Cheshire, SK4 1DJ Classification: Brick Manufacturers Status: Inactive Positional Accuracy: Automatically positioned to the address	A12NW (W)	860	-	388696 390597
301	Contemporary Trade Directory Entries Name: Cheshire Halal Uk Ltd Location: Higher Bury Street, Stockport, Cheshire, SK4 1BJ Classification: Meat - Wholesale Status: Active Positional Accuracy: Automatically positioned to the address	A12NW (W)	879	-	388679 390606
301	Contemporary Trade Directory Entries Name: John Percival Location: Higher Bury St, Stockport, Cheshire, SK4 1BJ Classification: Metal Products - Fabricated Status: Inactive Positional Accuracy: Manually positioned to the road within the address or location	A12NW (W)	902	-	388656 390608
301	Contemporary Trade Directory Entries Name: Higher Bury Washing Machines Location: Higher Bury St, Stockport, Cheshire, SK4 1BJ Classification: Washing Machines - Servicing & Repairs Status: Inactive Positional Accuracy: Manually positioned to the road within the address or location	A12NW (W)	903	-	388656 390614
302	Contemporary Trade Directory Entries Name: W M Nelstrop & Co Ltd Location: Albion Mills, Manchester Road, Stockport, Cheshire, SK4 1TZ Classification: Mills & Millers Status: Inactive Positional Accuracy: Automatically positioned to the address	A18NW (N)	860	-	389374 391312

Map ID	Details	Quadrant Reference (Compass Direction)	Estimated Distance From Site	Contact	NGR
303	<p>Contemporary Trade Directory Entries</p> <p>Name: Tesco Petrol Station Location: Tiviot Way, Stockport, Cheshire, SK1 2BT Classification: Petrol Filling Stations Status: Active Positional Accuracy: Automatically positioned to the address</p>	A19NW (NE)	866	-	390045 391184
304	<p>Contemporary Trade Directory Entries</p> <p>Name: Jeweller Solutions Location: Stratum House, Chester Street, Stockport, SK3 0AS Classification: Jewellery Manufacturers & Repairers Status: Inactive Positional Accuracy: Automatically positioned to the address</p>	A12SW (W)	866	-	388737 390157
304	<p>Contemporary Trade Directory Entries</p> <p>Name: Peel Cars Location: 172, Chestergate, Stockport, SK3 0BQ Classification: Car Dealers - Used Status: Inactive Positional Accuracy: Automatically positioned to the address</p>	A12SW (W)	886	-	388719 390148
304	<p>Contemporary Trade Directory Entries</p> <p>Name: Infinity Finance Location: Unit E7, Ford Street, Stockport, SK3 0BT Classification: Car Component Manufacturers Status: Inactive Positional Accuracy: Automatically positioned to the address</p>	A12SW (W)	905	-	388704 390135
304	<p>Contemporary Trade Directory Entries</p> <p>Name: Pavilion Catering Equipment Location: Unit E7, Ford Street, Stockport, Cheshire, SK3 0BT Classification: Catering Equipment Status: Inactive Positional Accuracy: Automatically positioned to the address</p>	A12SW (W)	905	-	388704 390135
304	<p>Contemporary Trade Directory Entries</p> <p>Name: Stockport Motormobile Location: Unit E7, Ford Street, Stockport, Cheshire, SK3 0BR Classification: Garage Services Status: Active Positional Accuracy: Manually positioned to the address or location</p>	A12SW (W)	906	-	388703 390135
305	<p>Contemporary Trade Directory Entries</p> <p>Name: Taylor Supplies Location: Lower Bury Street, Stockport, Cheshire, SK4 1DL Classification: Commercial Cleaning Services Status: Inactive Positional Accuracy: Automatically positioned to the address</p>	A12NW (W)	866	-	388681 390507
306	<p>Contemporary Trade Directory Entries</p> <p>Name: Pestforce Stockport Location: Mottram House, 43, Greek Street, Stockport, Cheshire, SK3 8AX Classification: Pest & Vermin Control Status: Active Positional Accuracy: Automatically positioned to the address</p>	A8SW (S)	868	-	389364 389595
306	<p>Contemporary Trade Directory Entries</p> <p>Name: Vertical Pumps Ltd Location: Mottram House, 43, Greek Street, Stockport, SK3 8AX Classification: Pumps - Sales, Servicing & Repairs Status: Active Positional Accuracy: Automatically positioned to the address</p>	A8SW (S)	869	-	389364 389594
306	<p>Contemporary Trade Directory Entries</p> <p>Name: Slime & Grime Ltd Location: Mottram House, 43, Greek Street, Stockport, SK3 8AX Classification: Commercial Cleaning Services Status: Inactive Positional Accuracy: Automatically positioned to the address</p>	A8SW (S)	869	-	389364 389594
306	<p>Contemporary Trade Directory Entries</p> <p>Name: Shaw Heath Motors Location: 35, Shaw Heath, Stockport, Cheshire, SK3 8BD Classification: Car Dealers Status: Inactive Positional Accuracy: Automatically positioned to the address</p>	A8SW (S)	908	-	389339 389561
307	<p>Contemporary Trade Directory Entries</p> <p>Name: Gb Joinery Location: Unit 7-8 The Hollygate, Chestergate, Stockport, Cheshire, SK3 0BD Classification: Joinery Manufacturers Status: Active Positional Accuracy: Manually positioned to the address or location</p>	A7NW (SW)	868	-	388760 390098

Map ID	Details	Quadrant Reference (Compass Direction)	Estimated Distance From Site	Contact	NGR
307	Contemporary Trade Directory Entries Name: Leonard Forklift Truck Attachments Location: Unit 5, The Hollygate, Chestergate, Stockport, Cheshire, SK3 0BD Classification: Mechanical Handling Engineers Status: Inactive Positional Accuracy: Automatically positioned to the address	A7NW (SW)	893	-	388751 390060
307	Contemporary Trade Directory Entries Name: Intech Furniture Location: The Hollygate, Chestergate, Stockport, Cheshire, SK3 0BD Classification: Mills & Millers Status: Inactive Positional Accuracy: Automatically positioned to the address	A7NW (SW)	893	-	388751 390060
307	Contemporary Trade Directory Entries Name: J & E W Jackson Ltd Location: The Hollygate, Chestergate, Stockport, Cheshire, SK3 0BD Classification: Printers Status: Inactive Positional Accuracy: Automatically positioned to the address	A7NW (SW)	893	-	388751 390060
307	Contemporary Trade Directory Entries Name: Strauchan & Henshaw Ltd Location: The Hollygate, Chestergate, Stockport, Cheshire, SK3 0BD Classification: Electrical Engineers Status: Inactive Positional Accuracy: Manually positioned within the geographical locality	A7NW (SW)	905	-	388729 390078
308	Contemporary Trade Directory Entries Name: Nelson Tool Co Location: Stringer Street, Stockport, Cheshire, SK1 2NZ Classification: Precision Engineers Status: Active Positional Accuracy: Automatically positioned to the address	A14NE (E)	873	-	390421 390640
309	Contemporary Trade Directory Entries Name: Lookers Volvo Location: 1, St. Marys Way, Stockport, SK1 2HU Classification: Car Dealers Status: Active Positional Accuracy: Automatically positioned to the address	A19SE (NE)	873	-	390293 390938
309	Contemporary Trade Directory Entries Name: Lewing Ltd Location: Borron St, Stockport, Cheshire, SK1 2JB Classification: Clothing & Fabrics - Manufacturers Status: Inactive Positional Accuracy: Manually positioned to the address or location	A19SE (NE)	922	-	390328 390972
309	Contemporary Trade Directory Entries Name: Uk Motor Trader Location: Viking House, Borron St, Stockport, Cheshire, SK1 2JD Classification: Car Dealers - Used Status: Inactive Positional Accuracy: Manually positioned to the road within the address or location	A19SE (NE)	962	-	390372 390978
310	Contemporary Trade Directory Entries Name: Office Complete Location: 67, Wellington Road North, Stockport, Cheshire, SK4 2LP Classification: Office Furniture & Equipment Status: Inactive Positional Accuracy: Manually positioned to the address or location	A17SW (NW)	873	-	388839 390976
310	Contemporary Trade Directory Entries Name: Office Complete Location: 67, Wellington Road North, Stockport, Cheshire, SK4 2LP Classification: Office Furniture & Equipment Status: Inactive Positional Accuracy: Automatically positioned to the address	A17SW (NW)	873	-	388839 390976
311	Contemporary Trade Directory Entries Name: Appliance Care Location: 7, Moseley Street, Stockport, Cheshire, SK3 9HR Classification: Domestic Appliances - Servicing, Repairs & Parts Status: Active Positional Accuracy: Automatically positioned to the address	A7SE (SW)	876	-	389172 389655
312	Contemporary Trade Directory Entries Name: Leigh Autos & Little Belters Location: Unit 1-2, New Zealand Road, Stockport, SK1 4AG Classification: Exhaust & Shock Absorber Centres Status: Inactive Positional Accuracy: Automatically positioned to the address	A14SE (E)	879	-	390449 390435

Map ID	Details	Quadrant Reference (Compass Direction)	Estimated Distance From Site	Contact	NGR
313	Contemporary Trade Directory Entries Name: Esso Location: Wellington New Road, Stockport, Cheshire, SK1 3UA Classification: Petrol Filling Stations Status: Active Positional Accuracy: Manually positioned to the address or location	A8SE (S)	887	-	389671 389561
313	Contemporary Trade Directory Entries Name: B P Service Station Location: 157, Wellington Road South, Stockport, Cheshire, SK1 3UA Classification: Petrol Filling Stations Status: Active Positional Accuracy: Manually positioned to the address or location	A8SE (S)	888	-	389671 389560
313	Contemporary Trade Directory Entries Name: Grosvenor Service Station Location: Wellington Road South, Stockport, Cheshire, SK1 3UA Classification: Petrol Filling Stations - 24 Hour Status: Inactive Positional Accuracy: Automatically positioned to the address	A8SE (S)	888	-	389671 389560
314	Contemporary Trade Directory Entries Name: J Maple & Son Location: Maple House, Crown Royal Industrial Park, Shawcross Street, Stockport, Cheshire, SK1 3EY Classification: Commercial Vehicle Servicing, Repairs, Parts & Accessories Status: Inactive Positional Accuracy: Automatically positioned to the address	A9SW (SE)	891	-	389997 389662
315	Contemporary Trade Directory Entries Name: Pearson Print Location: Unit 26, Enterprise Centre Two, Chester Street, Stockport, Cheshire, SK3 0BR Classification: Printers Status: Inactive Positional Accuracy: Automatically positioned to the address	A12SW (W)	892	-	388694 390205
315	Contemporary Trade Directory Entries Name: Hydraulic & Gas Services Ltd Location: Unit 3, Ford Street, Stockport, Cheshire, SK3 0BT Classification: Nuts, Bolts & Fixings Status: Active Positional Accuracy: Automatically positioned to the address	A12SW (W)	922	-	388671 390176
315	Contemporary Trade Directory Entries Name: Carr Reinforcements Ltd Location: Unit 1a, Heapriding Mill, Ford Street, Stockport, Cheshire, SK3 0BT Classification: Carbon Products Status: Inactive Positional Accuracy: Automatically positioned to the address	A12SW (W)	922	-	388671 390176
315	Contemporary Trade Directory Entries Name: Titan Instrumentation Ltd Location: Unit 4/B, Heapriding Mill, Ford Street, Stockport, Cheshire, SK3 0BT Classification: Pneumatic Systems & Equipment Status: Inactive Positional Accuracy: Automatically positioned to the address	A12SW (W)	922	-	388671 390176
315	Contemporary Trade Directory Entries Name: Screen Ink & Solvent Supplies Ltd Location: Unit 3a, Heapriding Mill, Ford Street, Stockport, Cheshire, SK3 0BT Classification: Screen Process Printers Status: Inactive Positional Accuracy: Automatically positioned to the address	A12SW (W)	922	-	388671 390176
315	Contemporary Trade Directory Entries Name: Hall Street Garage Location: Unit 1a, Heapriding Mill, Ford Street, Stockport, Cheshire, SK3 0BT Classification: Garage Services Status: Inactive Positional Accuracy: Automatically positioned to the address	A12SW (W)	922	-	388671 390176
315	Contemporary Trade Directory Entries Name: Versatile Albums Ltd Location: Unit 3, Ford Street, Stockport, Cheshire, SK3 0BT Classification: Photographic Equipment & Supplies - Manufacturers Status: Inactive Positional Accuracy: Automatically positioned to the address	A12SW (W)	922	-	388671 390176

Map ID	Details	Quadrant Reference (Compass Direction)	Estimated Distance From Site	Contact	NGR
315	Contemporary Trade Directory Entries Name: Aquacool Location: Unit 1/A, Heapriding Mill, Ford Street, STOCKPORT, Cheshire, SK3 0BT Classification: Water Coolers Status: Inactive Positional Accuracy: Automatically positioned to the address	A12SW (W)	922	-	388671 390176
315	Contemporary Trade Directory Entries Name: Screen Ink & Solvent Supplies Ltd Location: Unit 3a, Heapriding Mill, Ford Street, Stockport, Cheshire, SK3 0BT Classification: Screen Process Printers Status: Inactive Positional Accuracy: Automatically positioned to the address	A12SW (W)	922	-	388671 390176
315	Contemporary Trade Directory Entries Name: Metroworld Location: Ford Street, Stockport, Cheshire, SK3 0BT Classification: Garage Services Status: Inactive Positional Accuracy: Automatically positioned in the proximity of the address	A12SW (W)	931	-	388669 390153
315	Contemporary Trade Directory Entries Name: Mot Location: Ford Street, Stockport, Cheshire, SK3 0BT Classification: Mot Testing Centres Status: Inactive Positional Accuracy: Automatically positioned in the proximity of the address	A12SW (W)	931	-	388669 390153
315	Contemporary Trade Directory Entries Name: Union Street Garage Location: Ford Street, Stockport, Cheshire, SK3 0BT Classification: Garage Services Status: Inactive Positional Accuracy: Automatically positioned in the proximity of the address	A12SW (W)	931	-	388669 390153
315	Contemporary Trade Directory Entries Name: Print & Cut Ltd Location: Unit 1/B, Heapriding Mill, Ford Street, Stockport, Cheshire, SK3 0BT Classification: Printers Status: Inactive Positional Accuracy: Automatically positioned to the address	A12SW (W)	938	-	388648 390197
315	Contemporary Trade Directory Entries Name: Water Splash Ltd Location: Unit 1a, Heapriding Mill, Ford Street, Stockport, SK3 0BT Classification: Water Coolers Status: Inactive Positional Accuracy: Automatically positioned to the address	A12SW (W)	941	-	388654 390167
315	Contemporary Trade Directory Entries Name: I P O S Location: Unit 2d Heapriding Mill, Ford Street, Stockport, Cheshire, SK3 0BT Classification: Printers Status: Inactive Positional Accuracy: Manually positioned within the geographical locality	A12SW (W)	961	-	388635 390161
316	Contemporary Trade Directory Entries Name: Leigh Autos Location: Unit 2, New Zealand Road, Stockport, SK1 4AG Classification: Garage Services Status: Inactive Positional Accuracy: Automatically positioned to the address	A14SE (E)	895	-	390465 390454
316	Contemporary Trade Directory Entries Name: Leigh Autos & Little Belters Location: Unit 2 New Zealand Road, Stockport, Cheshire, SK1 4AG Classification: Mot Testing Centres Status: Active Positional Accuracy: Automatically positioned to the address	A14SE (E)	897	-	390467 390452
316	Contemporary Trade Directory Entries Name: Ian Riley Tyres & Exhausts Ltd Location: Unit 1, New Zealand Road, Stockport, Cheshire, SK1 4AG Classification: Tyre Dealers Status: Inactive Positional Accuracy: Automatically positioned to the address	A14SE (E)	897	-	390467 390452
316	Contemporary Trade Directory Entries Name: Ingram Installations Ltd Location: New Zealand Road, Stockport, Cheshire, SK1 4AG Classification: Generators - Sales & Service Status: Inactive Positional Accuracy: Automatically positioned to the address	A14NE (E)	900	-	390469 390490

Map ID	Details	Quadrant Reference (Compass Direction)	Estimated Distance From Site	Contact	NGR
316	Contemporary Trade Directory Entries Name: Ikon Office Solutions Plc Location: Unit 3, New Zealand Road, Stockport, Cheshire, SK1 4AG Classification: Photocopiers Status: Inactive Positional Accuracy: Automatically positioned to the address	A14NE (E)	900	-	390469 390490
317	Contemporary Trade Directory Entries Name: Alive Stoves Location: Unit 4 Swift Yard, Stockport, Cheshire, SK4 1BJ Classification: Fireplaces & Mantelpieces Status: Inactive Positional Accuracy: Manually positioned within the geographical locality	A12NW (W)	898	-	388653 390555
318	Contemporary Trade Directory Entries Name: Cheadle Glass Company Ltd Location: Borron Street, Stockport, SK1 2JD Classification: Glass Products - Manufacturers Status: Inactive Positional Accuracy: Automatically positioned to the address	A19SE (NE)	900	-	390346 390901
318	Contemporary Trade Directory Entries Name: Jem Sheet Metal & Eng Ltd Location: Borron Street, Stockport, Cheshire, SK1 2JD Classification: Sheet Metal Work Status: Active Positional Accuracy: Automatically positioned to the address	A19SE (NE)	901	-	390347 390902
319	Contemporary Trade Directory Entries Name: Deep Clean Cleaning Services Location: 7, Bowdon House, Stockport, Cheshire, SK3 9HL Classification: Cleaning Services - Commercial Status: Inactive Positional Accuracy: Automatically positioned to the address	A7SE (SW)	901	-	389083 389677
320	Contemporary Trade Directory Entries Name: James Grace Staircases Location: Unit 14, Meadow Mill, Water Street, Stockport, Cheshire, SK1 2BY Classification: Staircase, Balustrade & Handrail Manufacturers Status: Active Positional Accuracy: Automatically positioned to the address	A19NW (NE)	903	-	389948 391284
320	Contemporary Trade Directory Entries Name: A J Mirrors Ltd Location: Unit 14, Meadow Mill, Water Street, Stockport, Cheshire, SK1 2BY Classification: Mirrors & Decorative Glass Status: Inactive Positional Accuracy: Manually positioned to the address or location	A19NW (NE)	903	-	389948 391284
321	Contemporary Trade Directory Entries Name: J S Services Location: Higher Bury St, Stockport, Cheshire, SK4 1BN Classification: Tyre Dealers Status: Inactive Positional Accuracy: Manually positioned to the road within the address or location	A12NW (W)	903	-	388656 390616
321	Contemporary Trade Directory Entries Name: Sturmack Industrial Glassfibre Linings & Coatings Ltd Location: Higher Bury St, Stockport, Cheshire, SK4 1BJ Classification: Glass Fibre Manufacturers Status: Inactive Positional Accuracy: Manually positioned to the road within the address or location	A12NW (W)	903	-	388658 390628
321	Contemporary Trade Directory Entries Name: Essential Motors Location: Higher Bury St, Stockport, Cheshire, SK4 1BJ Classification: Garage Services Status: Inactive Positional Accuracy: Manually positioned to the road within the address or location	A12NW (W)	904	-	388656 390624
321	Contemporary Trade Directory Entries Name: Savannah Gases Location: Unit 3, Higher Bury Street, Stockport, SK4 1BJ Classification: Gas - Industrial & Medical Suppliers Status: Inactive Positional Accuracy: Automatically positioned to the address	A12NW (W)	911	-	388649 390622
321	Contemporary Trade Directory Entries Name: Savanna Gases Location: Unit 3, Higher Bury Street, Stockport, SK4 1BJ Classification: Gas - Industrial & Medical Suppliers Status: Inactive Positional Accuracy: Automatically positioned to the address	A12NW (W)	911	-	388649 390622

Map ID	Details	Quadrant Reference (Compass Direction)	Estimated Distance From Site	Contact	NGR
321	Contemporary Trade Directory Entries Name: German & French Location: Unit 3, Higher Bury Street, Stockport, SK4 1BJ Classification: Garage Services Status: Inactive Positional Accuracy: Automatically positioned to the address	A12NW (W)	911	-	388649 390622
321	Contemporary Trade Directory Entries Name: The Stove & Stone Co Ltd Location: Unit 4, Higher Bury Street, Stockport, SK4 1BJ Classification: Fireplaces & Mantelpieces Status: Inactive Positional Accuracy: Automatically positioned to the address	A12NW (W)	917	-	388643 390623
321	Contemporary Trade Directory Entries Name: A B C Shot Blasting Services Location: Unit 5, Higher Bury Street, STOCKPORT, Cheshire, SK4 1BJ Classification: Blast Cleaning Status: Inactive Positional Accuracy: Automatically positioned to the address	A12NW (W)	920	-	388647 390660
321	Contemporary Trade Directory Entries Name: A B C Shot Blasting Location: Unit 5, Higher Bury Street, Stockport, Cheshire, SK4 1BJ Classification: Blast Cleaning Status: Inactive Positional Accuracy: Automatically positioned to the address	A12NW (W)	920	-	388647 390660
321	Contemporary Trade Directory Entries Name: Strippadoor Ltd Location: Victoria House, Higher Bury Street, Stockport, Cheshire, SK4 1BJ Classification: Paint & Varnish Stripping Status: Inactive Positional Accuracy: Automatically positioned to the address	A12NW (W)	942	-	388623 390652
321	Contemporary Trade Directory Entries Name: Specialised Rescue & Recovery Location: Higher Bury Street, Stockport, Cheshire, SK4 1BJ Classification: Car Breakdown & Recovery Services Status: Inactive Positional Accuracy: Automatically positioned to the address	A12NW (W)	942	-	388623 390652
322	Contemporary Trade Directory Entries Name: Uberpet Location: Unit E6, Ford Street, Stockport, SK3 0BT Classification: Pet Foods & Animal Feeds Status: Inactive Positional Accuracy: Automatically positioned to the address	A12SW (W)	914	-	388696 390131
322	Contemporary Trade Directory Entries Name: M Barnwell Services Ltd Location: Unit E3, Ford Street, Stockport, Cheshire, SK3 0BT Classification: Hydraulic Equipment & Accessories - Sales & Service Status: Inactive Positional Accuracy: Automatically positioned to the address	A7NW (W)	960	-	388654 390110
322	Contemporary Trade Directory Entries Name: Opal Dynamics Ltd Location: Unit 2, Ford Street, Stockport, Cheshire, SK3 0BT Classification: Record, Tape & CD Manufacturers Status: Inactive Positional Accuracy: Automatically positioned to the address	A7NW (W)	968	-	388647 390106
323	Contemporary Trade Directory Entries Name: 1st Stop Ticketing Ltd Location: Stockport, Cheshire, Sk3 9eh Classification: Transport Equipment - Manufacturers Status: Inactive Positional Accuracy: Automatically positioned to the address	A7SE (SW)	916	-	388980 389731
324	Contemporary Trade Directory Entries Name: Seat Uk Location: St. Marys Way, Stockport, Cheshire, SK1 4AW Classification: Car Dealers Status: Inactive Positional Accuracy: Manually positioned to the road within the address or location	A9SW (SE)	918	-	390179 389758
324	Contemporary Trade Directory Entries Name: Hollingdrake Landrover Location: St. Marys Way, Stockport, Cheshire, SK1 4AQ Classification: Car Dealers Status: Inactive Positional Accuracy: Manually positioned to the road within the address or location	A9SW (SE)	930	-	390177 389740

Map ID	Details	Quadrant Reference (Compass Direction)	Estimated Distance From Site	Contact	NGR
324	Contemporary Trade Directory Entries Name: Lookers Plc Location: St. Marys Way, Stockport, SK1 4AW Classification: Car Customisation & Conversion Specialists Status: Inactive Positional Accuracy: Automatically positioned to the address	A9SW (SE)	956	-	390209 389734
324	Contemporary Trade Directory Entries Name: Lookers Renault Stockport Location: St Marys Way, Stockport, Cheshire, SK1 4AW Classification: Car Dealers Status: Active Positional Accuracy: Automatically positioned to the address	A9SW (SE)	956	-	390209 389734
324	Contemporary Trade Directory Entries Name: Lookers Plc Location: St. Marys Way, Stockport, SK1 4AW Classification: Car Dealers Status: Active Positional Accuracy: Automatically positioned to the address	A9SW (SE)	956	-	390209 389734
324	Contemporary Trade Directory Entries Name: Lookers Italia Fiat Location: St. Marys Way, Stockport, SK1 4AW Classification: Car Dealers Status: Inactive Positional Accuracy: Automatically positioned to the address	A9SW (SE)	956	-	390209 389734
324	Contemporary Trade Directory Entries Name: Lookers Skoda Stockport Location: 49, ST MARYS WAY, STOCKPORT, SK1 4AP Classification: Car Dealers Status: Active Positional Accuracy: Automatically positioned to the address	A9SW (SE)	956	-	390209 389734
325	Contemporary Trade Directory Entries Name: Alive Alarms Location: 3, Grimshaw Street, Stockport, Cheshire, SK1 4DN Classification: Vacuum Cleaners - Sales & Service Status: Inactive Positional Accuracy: Automatically positioned to the address	A14SE (E)	923	-	390481 390295
326	Contemporary Trade Directory Entries Name: R R G Group Location: Rooth Street, Stockport, Cheshire, SK4 1DJ Classification: Car Dealers Status: Active Positional Accuracy: Automatically positioned to the address	A12NW (W)	925	-	388622 390503
327	Contemporary Trade Directory Entries Name: R R G Lexus Location: Rooth Street, Stockport, SK4 1DJ Classification: Garage Services Status: Inactive Positional Accuracy: Automatically positioned to the address	A12SW (W)	925	-	388621 390447
327	Contemporary Trade Directory Entries Name: Lexus Stockport Location: Rooth Street, STOCKPORT, Cheshire, SK4 1DJ Classification: Car Dealers Status: Active Positional Accuracy: Automatically positioned to the address	A12SW (W)	925	-	388621 390448
327	Contemporary Trade Directory Entries Name: R R G Suzuki Location: Rooth Street, Stockport, SK4 1DJ Classification: Car Dealers Status: Inactive Positional Accuracy: Automatically positioned to the address	A12SW (W)	925	-	388621 390447
328	Contemporary Trade Directory Entries Name: Stara Safety Location: Unit 26t Vernon Mill,Mersey Street, Stockport, Cheshire, SK1 2HX Classification: Dust Extraction Plant & Equipment Manufacturers Status: Inactive Positional Accuracy: Manually positioned to the address or location	A19SE (NE)	926	-	390409 390836
328	Contemporary Trade Directory Entries Name: Hattersleys Lacrosse Location: Unit 1012 First Floor Vernon Mill,Mersey Street, Stockport, Cheshire, SK1 2HX Classification: Sports Equipment Manufacturers & Distributors Status: Active Positional Accuracy: Manually positioned to the address or location	A19SE (NE)	936	-	390413 390852

Map ID	Details	Quadrant Reference (Compass Direction)	Estimated Distance From Site	Contact	NGR
328	Contemporary Trade Directory Entries Name: B & F Location: 1st Floor, Vernon Mill, Mersey Street, Portwood, Stockport, Cheshire, SK1 2HX Classification: Hardware Status: Inactive Positional Accuracy: Manually positioned to the address or location	A19SE (NE)	936	-	390413 390852
328	Contemporary Trade Directory Entries Name: Comfort Cooling Location: Unit 21, Vernon Mill, Mersey St, Stockport, Cheshire, SK1 2HX Classification: Air Conditioning & Refrigeration Contractors Status: Inactive Positional Accuracy: Manually positioned to the address or location	A19SE (NE)	936	-	390413 390852
328	Contemporary Trade Directory Entries Name: Steve Bennett Location: Unit 18, Vernon Mill, Mersey St, Stockport, Cheshire, SK1 2HX Classification: Engineering Machine Services Status: Inactive Positional Accuracy: Manually positioned to the address or location	A19SE (NE)	936	-	390413 390852
328	Contemporary Trade Directory Entries Name: Quality Servomotor Repairs Ltd Location: Unit 26c, Vernon Mill, Mersey Street, Stockport, SK1 2HX Classification: Electronic Engineers Status: Active Positional Accuracy: Automatically positioned to the address	A19SE (NE)	937	-	390414 390852
328	Contemporary Trade Directory Entries Name: Nifty Auto Paint Location: Unit 14/A, Vernon Mill, Mersey Street, Stockport, Cheshire, SK1 2HX Classification: Car Body Repairs Status: Inactive Positional Accuracy: Automatically positioned to the address	A19SE (NE)	937	-	390414 390852
328	Contemporary Trade Directory Entries Name: Engine Co Services Ltd Location: Unit 30, Vernon Mill, Mersey Street, Stockport, Cheshire, SK1 2HX Classification: Engine Rebuilding & Reconditioning Status: Inactive Positional Accuracy: Automatically positioned to the address	A19SE (NE)	937	-	390414 390852
328	Contemporary Trade Directory Entries Name: Williams B M W Location: Mersey Street, Stockport, Cheshire, SK1 2HX Classification: Car Dealers Status: Active Positional Accuracy: Automatically positioned to the address	A19SE (NE)	937	-	390414 390852
328	Contemporary Trade Directory Entries Name: Havok Design Location: Unit 26n, Vernon Mill, Mersey Street, Stockport, Cheshire, SK1 2HX Classification: Clothing & Fabrics - Manufacturers Status: Inactive Positional Accuracy: Automatically positioned to the address	A19SE (NE)	937	-	390414 390852
328	Contemporary Trade Directory Entries Name: A C Location: Mersey Street, Stockport, Cheshire, SK1 2HX Classification: Car Body Repairs Status: Inactive Positional Accuracy: Automatically positioned to the address	A19SE (NE)	937	-	390414 390852
328	Contemporary Trade Directory Entries Name: Acorn Windows Location: Unit 18, Vernon Mill, Mersey Street, Stockport, Cheshire, SK1 2HX Classification: Joinery Manufacturers Status: Inactive Positional Accuracy: Automatically positioned to the address	A19SE (NE)	937	-	390414 390852
328	Contemporary Trade Directory Entries Name: L D P Ltd Location: Unit 26s, Vernon Mill, Mersey Street, Stockport, Cheshire, SK1 2HX Classification: Printers Status: Inactive Positional Accuracy: Automatically positioned to the address	A19SE (NE)	937	-	390414 390852
328	Contemporary Trade Directory Entries Name: Car Care Svs Location: Unit 30, Vernon Mill, Mersey Street, Stockport, Cheshire, SK1 2HX Classification: Garage Services Status: Inactive Positional Accuracy: Automatically positioned to the address	A19SE (NE)	937	-	390414 390852

Map ID	Details	Quadrant Reference (Compass Direction)	Estimated Distance From Site	Contact	NGR
328	Contemporary Trade Directory Entries Name: P & S Sharples Location: Unit 3b, Vernon Mill, Mersey Street, Stockport, Cheshire, SK1 2HX Classification: Furniture Manufacturers - Home & Office Status: Inactive Positional Accuracy: Automatically positioned to the address	A19SE (NE)	937	-	390414 390852
328	Contemporary Trade Directory Entries Name: Reddish Electroplating Ltd Location: Mersey Street, Stockport, Cheshire, SK1 2HX Classification: Metal Finishing Services Status: Active Positional Accuracy: Automatically positioned to the address	A19SE (NE)	937	-	390414 390852
328	Contemporary Trade Directory Entries Name: Reams Location: Vernon Mill, Mersey Street, Stockport, Cheshire, SK1 2HX Classification: Printers Status: Inactive Positional Accuracy: Automatically positioned to the address	A19SE (NE)	937	-	390414 390852
328	Contemporary Trade Directory Entries Name: J & S Commercial Van Sales Location: Unit 30, Vernon Mill, Mersey Street, Stockport, Cheshire, SK1 2HX Classification: Commercial Vehicle Dealers Status: Inactive Positional Accuracy: Automatically positioned to the address	A19SE (NE)	937	-	390414 390852
328	Contemporary Trade Directory Entries Name: Flickers Fire Surrounds Location: Unit 26a, Vernon Mill, Mersey Street, Stockport, Cheshire, SK1 2HX Classification: Fireplaces & Mantelpieces Status: Inactive Positional Accuracy: Automatically positioned to the address	A19SE (NE)	937	-	390414 390852
328	Contemporary Trade Directory Entries Name: Surecomm Telecommunications Location: Unit 22, Vernon Mill, Mersey Street, Stockport, Cheshire, SK1 2HX Classification: Telecommunications Equipment & Systems Status: Inactive Positional Accuracy: Manually positioned to the address or location	A19SE (NE)	937	-	390414 390852
328	Contemporary Trade Directory Entries Name: Mike Eyre Location: Vernon Mill, Mersey Street, Stockport, Cheshire, SK1 2HX Classification: Printers Status: Inactive Positional Accuracy: Automatically positioned to the address	A19SE (NE)	937	-	390414 390852
328	Contemporary Trade Directory Entries Name: Spectrum Plastics Location: Unit 5-6 Vernon Mill, Mersey Street, Stockport, Cheshire, SK1 2HX Classification: Printers - Glass, Metal, Plastics Etc. Status: Active Positional Accuracy: Automatically positioned to the address	A19SE (NE)	937	-	390414 390852
328	Contemporary Trade Directory Entries Name: Air Supplies Location: Unit 26l, Vernon Mill, Mersey Street, Stockport, Cheshire, SK1 2HX Classification: Air Conditioning Equipment & Systems Status: Inactive Positional Accuracy: Automatically positioned to the address	A19SE (NE)	937	-	390414 390852
328	Contemporary Trade Directory Entries Name: 3 A Technology Ltd Location: Unit 27a-27b Vernon Mill, Mersey Street, Stockport, Cheshire, SK1 2HX Classification: Pumps - Sales, Servicing & Repairs Status: Inactive Positional Accuracy: Manually positioned within the geographical locality	A19SE (NE)	937	-	390414 390852
328	Contemporary Trade Directory Entries Name: Photo To Canvas Location: Unit 207, Vernon Mill, Stockport, Cheshire, SK1 2HX Classification: Printers Status: Inactive Positional Accuracy: Manually positioned to the address or location	A19SE (NE)	937	-	390414 390852
328	Contemporary Trade Directory Entries Name: Quasar Engineering Location: Unit 2, Vernon Mill, Mersey Street, Stockport, Cheshire, SK1 2HX Classification: Engine Rebuilding & Reconditioning Status: Active Positional Accuracy: Automatically positioned to the address	A19SE (NE)	937	-	390414 390852

Map ID	Details	Quadrant Reference (Compass Direction)	Estimated Distance From Site	Contact	NGR
329	<p>Contemporary Trade Directory Entries</p> <p>Name: Joseph Percival & Co Location: SHAWCROSS STREET, STOCKPORT, SK1 3EZ Classification: Metal Products - Fabricated Status: Active Positional Accuracy: Automatically positioned to the address</p>	A9SW (SE)	927	-	390140 389714
330	<p>Contemporary Trade Directory Entries</p> <p>Name: Auto Salvage Location: 4, Palatine House, Stockport, Cheshire, SK3 9HT Classification: Car Breakdown & Recovery Services Status: Inactive Positional Accuracy: Automatically positioned to the address</p>	A7SE (SW)	934	-	389124 389614
331	<p>Contemporary Trade Directory Entries</p> <p>Name: Johnsons Leyland Location: Unit 1-2, Hillgate Business Centre, Swallow Street, Stockport, Cheshire, SK1 3AU Classification: Painting & Decorating Supplies Status: Inactive Positional Accuracy: Automatically positioned to the address</p>	A9SW (S)	944	-	389898 389559
332	<p>Contemporary Trade Directory Entries</p> <p>Name: Leigh Autos Location: Unit 1-2, New Zealand Rd, Stockport, Cheshire, SK1 4AG Classification: Mot Testing Centres Status: Inactive Positional Accuracy: Manually positioned within the geographical locality</p>	A14NE (E)	945	-	390511 390530
333	<p>Contemporary Trade Directory Entries</p> <p>Name: T W Bracher & Co Ltd Location: Royal George Street, Stockport, Cheshire, SK3 8AS Classification: Hats & Caps - Manufacturers Status: Active Positional Accuracy: Automatically positioned to the address</p>	A8SW (S)	945	-	389547 389496
334	<p>Contemporary Trade Directory Entries</p> <p>Name: Tele Save Location: 4-6, Castle Street, Stockport, Cheshire, SK3 9AB Classification: Washing Machines - Servicing & Repairs Status: Inactive Positional Accuracy: Automatically positioned to the address</p>	A8SW (S)	948	-	389221 389555
334	<p>Contemporary Trade Directory Entries</p> <p>Name: Roten Seal Location: 5, Castle Street, Stockport, Cheshire, SK3 9AB Classification: Engineering Machine Services Status: Inactive Positional Accuracy: Automatically positioned to the address</p>	A8SW (S)	977	-	389228 389522
335	<p>Contemporary Trade Directory Entries</p> <p>Name: Stockport L G V Training Centre Location: 36, SANDY LANE, SOUTH REDDISH, STOCKPORT, SK5 7NZ Classification: Road Haulage Services Status: Active Positional Accuracy: Automatically positioned to the address</p>	A18NW (N)	951	-	389484 391419
336	<p>Contemporary Trade Directory Entries</p> <p>Name: Manufax Engineering Location: Cromer Street, Stockport, Cheshire, SK1 2NP Classification: Precision Engineers Status: Active Positional Accuracy: Automatically positioned to the address</p>	A14NE (E)	953	-	390489 390696
337	<p>Contemporary Trade Directory Entries</p> <p>Name: Streamline Fibreglass Ltd Location: 4, West Street, Stockport, Cheshire, SK3 0AX Classification: Boatbuilders & Repairers Status: Inactive Positional Accuracy: Automatically positioned to the address</p>	A7NW (SW)	962	-	388678 390052
337	<p>Contemporary Trade Directory Entries</p> <p>Name: Uk Water Taxi Location: 4, West Street, Stockport, Cheshire, SK3 0AX Classification: Boatbuilders & Repairers Status: Inactive Positional Accuracy: Automatically positioned to the address</p>	A7NW (SW)	962	-	388678 390052

Map ID	Details	Quadrant Reference (Compass Direction)	Estimated Distance From Site	Contact	NGR
337	<p>Contemporary Trade Directory Entries</p> <p>Name: M E N Direct Location: Wood Street, Stockport, Cheshire, SK3 0AB Classification: Distribution Services Status: Inactive Positional Accuracy: Automatically positioned to the address</p>	A7NW (SW)	962	-	388678 390052
338	<p>Contemporary Trade Directory Entries</p> <p>Name: Your Prestige Chauffeur Location: 95, Wellington Road North, Stockport, Cheshire, SK4 2LP Classification: Car Engine Tuning & Diagnostic Services Status: Inactive Positional Accuracy: Automatically positioned to the address</p>	A17SW (NW)	965	-	388799 391076
338	<p>Contemporary Trade Directory Entries</p> <p>Name: Digital On Hold Location: 105, Wellington Road North, Stockport, Cheshire, SK4 2LP Classification: Telecommunications Equipment & Systems Status: Inactive Positional Accuracy: Automatically positioned to the address</p>	A17SW (NW)	983	-	388792 391096
338	<p>Contemporary Trade Directory Entries</p> <p>Name: Highline Cladding Ltd Location: 107, Wellington Road North, Stockport, SK4 2LP Classification: Cladding Suppliers & Installers Status: Inactive Positional Accuracy: Automatically positioned to the address</p>	A17SW (NW)	987	-	388790 391100
339	<p>Contemporary Trade Directory Entries</p> <p>Name: S Royle & Son Location: 64, Glebe Street, Stockport, Cheshire, SK1 4DJ Classification: Boilers - Servicing, Replacements & Repairs Status: Inactive Positional Accuracy: Automatically positioned to the address</p>	A14SE (E)	971	-	390496 390153
339	<p>Contemporary Trade Directory Entries</p> <p>Name: Mach Location: 25, Canterbury Road, Stockport, Cheshire, SK1 4DR Classification: Air Conditioning Equipment & Systems Status: Inactive Positional Accuracy: Automatically positioned to the address</p>	A14SE (E)	988	-	390504 390124
340	<p>Contemporary Trade Directory Entries</p> <p>Name: Scotplas Ltd Location: Scotplas House, Higher Hillgate, STOCKPORT, Cheshire, SK1 3JG Classification: PVC-U Products - Manufacturers & Suppliers Status: Inactive Positional Accuracy: Manually positioned to the road within the address or location</p>	A8SE (S)	971	-	389859 389518
341	<p>Contemporary Trade Directory Entries</p> <p>Name: S J Repairs Location: Unit 3d, Woodbank Industrial Estate, Turncroft Lane, Stockport, SK1 4AR Classification: Garage Services Status: Active Positional Accuracy: Automatically positioned to the address</p>	A14SE (E)	972	-	390542 390443
341	<p>Contemporary Trade Directory Entries</p> <p>Name: Prestige Wedding Cars Location: Unit 24, Woodbank Works, Turncroft Lane, Stockport, Cheshire, SK1 4AB Classification: Car Body Repairs Status: Inactive Positional Accuracy: Automatically positioned to the address</p>	A14SE (E)	972	-	390542 390443
341	<p>Contemporary Trade Directory Entries</p> <p>Name: Rowlinson Knitwear Ltd Location: Woodbank Industrial Estate, Turncroft Lane, Stockport, Cheshire, SK1 4AR Classification: Knitwear Manufacturers & Wholesalers Status: Inactive Positional Accuracy: Automatically positioned to the address</p>	A14SE (E)	972	-	390542 390443
341	<p>Contemporary Trade Directory Entries</p> <p>Name: S A Addinall Location: Unit 2, Woodbank Works, Turncroft La, Stockport, Cheshire, SK1 4AR Classification: Car Body Repairs Status: Inactive Positional Accuracy: Automatically positioned to the address</p>	A14SE (E)	972	-	390542 390443

Map ID	Details	Quadrant Reference (Compass Direction)	Estimated Distance From Site	Contact	NGR
341	<p>Contemporary Trade Directory Entries</p> <p>Name: Leonardo Windows Location: Unit 3/B, Woodbank Industrial Estate, Turncroft Lane, STOCKPORT, Cheshire, SK1 4AR Classification: Window Frame Manufacturers Status: Active Positional Accuracy: Automatically positioned to the address</p>	A14SE (E)	972	-	390542 390443
342	<p>Contemporary Trade Directory Entries</p> <p>Name: Stockport Repair Centre Location: 1 Charlesworth St, Stockport, Cheshire, SK1 3UE Classification: Garage Services Status: Inactive Positional Accuracy: Manually positioned to the road within the address or location</p>	A8SE (S)	972	-	389648 389473
342	<p>Contemporary Trade Directory Entries</p> <p>Name: Stockport Tyre & Exhaust Centre Location: 1 Charlesworth St, Stockport, Cheshire, SK1 3UE Classification: Exhaust & Shock Absorber Centres Status: Inactive Positional Accuracy: Manually positioned to the road within the address or location</p>	A8SE (S)	978	-	389630 389466
342	<p>Contemporary Trade Directory Entries</p> <p>Name: Ironking Laundry Services Location: 17 Charlesworth St, Stockport, Cheshire, SK1 3UE Classification: Ironing & Home Laundry Services Status: Inactive Positional Accuracy: Manually positioned to the road within the address or location</p>	A8SE (S)	981	-	389616 389462
342	<p>Contemporary Trade Directory Entries</p> <p>Name: A W Autos Location: 1, Charlesworth Street, Stockport, SK1 3UE Classification: Garage Services Status: Active Positional Accuracy: Automatically positioned to the address</p>	A8SE (S)	993	-	389645 389452
343	<p>Contemporary Trade Directory Entries</p> <p>Name: Infiniti Location: Unit 1, S Park Business Park, Bailey Road, Stockport, SK1 2AD Classification: Car Dealers - Used Status: Inactive Positional Accuracy: Automatically positioned to the address</p>	A19NW (NE)	979	-	390226 391183
344	<p>Contemporary Trade Directory Entries</p> <p>Name: Evans Halshaw Location: New Mansion House, 173-191 Wellington Road South, Stockport, Cheshire, SK1 3UA Classification: Car Dealers Status: Inactive Positional Accuracy: Automatically positioned to the address</p>	A8SE (S)	979	-	389706 389473
344	<p>Contemporary Trade Directory Entries</p> <p>Name: Evans Halshaw Location: New Mansion House, 173-191, Wellington Road South, Stockport, Cheshire, SK1 3UA Classification: Car Dealers Status: Inactive Positional Accuracy: Manually positioned to the address or location</p>	A8SE (S)	979	-	389706 389474
344	<p>Contemporary Trade Directory Entries</p> <p>Name: Stratstone Volvo Location: New Mansion House, 173-191, Wellington Road South, Stockport, Cheshire, SK1 3UA Classification: Car Dealers Status: Inactive Positional Accuracy: Automatically positioned to the address</p>	A8SE (S)	979	-	389706 389474
345	<p>Contemporary Trade Directory Entries</p> <p>Name: The Pentagon Protection Location: 27, York Street, Stockport, Cheshire, SK3 9HJ Classification: Window Tinting Status: Inactive Positional Accuracy: Automatically positioned to the address</p>	A7SE (SW)	980	-	389071 389590
346	<p>Contemporary Trade Directory Entries</p> <p>Name: Great Moor Woodworkers Location: Unit 21, Swallow Street, Stockport, Cheshire, SK1 3HJ Classification: Joinery Manufacturers Status: Inactive Positional Accuracy: Automatically positioned to the address</p>	A9SW (SE)	983	-	389945 389536

Map ID	Details	Quadrant Reference (Compass Direction)	Estimated Distance From Site	Contact	NGR
346	Contemporary Trade Directory Entries Name: S B E Electrical Engineers & Contractors Ltd Location: Unit 24, Hillgate Business Centre, Swallow Street, Stockport, Cheshire, SK1 3AU Classification: Electrical Engineers Status: Inactive Positional Accuracy: Automatically positioned to the address	A9SW (SE)	983	-	389945 389536
346	Contemporary Trade Directory Entries Name: Remote Control Gate Co Ltd Location: Hillgate Business Centre, Hindley St, Stockport, Cheshire, SK1 3LF Classification: Automation Systems & Equipment Status: Inactive Positional Accuracy: Manually positioned to the address or location	A9SW (SE)	983	-	389944 389536
346	Contemporary Trade Directory Entries Name: Erlam Mckendrick Ltd Location: Unit 18, Hillgate Business Centre, Swallow Street, Stockport, Cheshire, SK1 3AU Classification: Office Furniture & Equipment Status: Inactive Positional Accuracy: Automatically positioned to the address	A9SW (SE)	983	-	389945 389536
346	Contemporary Trade Directory Entries Name: Efficient Cool Heat Location: UNIT 4, HILLGATE BUSINESS CENTRE, SWALLOW STREET, STOCKPORT, SK1 3AU Classification: Air Conditioning & Refrigeration Contractors Status: Active Positional Accuracy: Automatically positioned to the address	A9SW (S)	989	-	389941 389527
346	Contemporary Trade Directory Entries Name: Heaton Press Design & Print Solutions Location: Unit 17, Hillgate Business Centre, Swallow Street, Stockport, SK1 3AU Classification: Printers Status: Inactive Positional Accuracy: Automatically positioned to the address	A9SW (S)	989	-	389941 389528
347	Contemporary Trade Directory Entries Name: Vale Window Co Ltd Location: Browpark House, Borron Street, Stockport, Cheshire, SK1 2JD Classification: Window Frame Manufacturers Status: Active Positional Accuracy: Automatically positioned to the address	A19SE (NE)	985	-	390390 390994
348	Contemporary Trade Directory Entries Name: Tywire Property Repairs Ltd Location: 153, Hesketh Street, STOCKPORT, Cheshire, SK4 1TL Classification: Fascias and Soffits Status: Inactive Positional Accuracy: Automatically positioned to the address	A17NE (N)	986	-	389202 391391
349	Contemporary Trade Directory Entries Name: A & M Donaldson Location: Palmer Mill, Mersey St, Stockport, Cheshire, SK1 2JQ Classification: Garage Services Status: Inactive Positional Accuracy: Manually positioned to the road within the address or location	A19SE (NE)	986	-	390446 390896
350	Contemporary Trade Directory Entries Name: Serck Intertruck Location: 36, Shaw Heath, Stockport, Cheshire, SK3 8BG Classification: Car Radiator Servicing & Repairs Status: Inactive Positional Accuracy: Automatically positioned to the address	A8SW (S)	989	-	389301 389486
351	Contemporary Trade Directory Entries Name: The Photo Shop Location: 26, Castle Street, Stockport, Cheshire, SK3 9AD Classification: Photographic Processors Status: Inactive Positional Accuracy: Automatically positioned to the address	A7SE (SW)	991	-	389168 389531
352	Contemporary Trade Directory Entries Name: St Thomas Hospital Location: Shaw Heath, Stockport, Cheshire, SK3 8BL Classification: Hospitals Status: Inactive Positional Accuracy: Automatically positioned to the address	A8SW (S)	998	-	389443 389450

Map ID	Details	Quadrant Reference (Compass Direction)	Estimated Distance From Site	Contact	NGR
353	Contemporary Trade Directory Entries Name: Matingley & Son Location: 69, Chatham Street, STOCKPORT, Cheshire, SK3 9EG Classification: Catering Equipment Status: Inactive Positional Accuracy: Automatically positioned to the address	A7SE (SW)	998	-	388945 389655
354	Fuel Station Entries Name: Smith Knight Fay Location: Great Portwood Street , , Stockport, Greater Manchester, SK1 2AS Brand: OBSOLETE Premises Type: Not Applicable Status: Obsolete Positional Accuracy: Manually positioned to the address or location	A18SE (NE)	474	-	389879 390817
354	Fuel Station Entries Name: Portwood Service Station Location: Great Portwood Street , Portwood , Stockport, Greater Manchester, SK1 2DW Brand: Unbranded Premises Type: Not Applicable Status: Obsolete Positional Accuracy: Manually positioned to the address or location	A18SE (NE)	481	-	389883 390822
355	Fuel Station Entries Name: Mfg Hall Street Location: Hall Street Turncroft Road, Offerton , Stockport, Greater Manchester, SK1 4DA Brand: Shell Premises Type: Petrol Station Status: Open Positional Accuracy: Manually positioned to the address or location	A14SE (E)	758	-	390280 390180
356	Fuel Station Entries Name: Tesco Stockport Extra Location: Tiviot Way , Portwood , Stockport, Greater Manchester, SK1 2BT Brand: Tesco Extra Premises Type: Hypermarket Status: Open Positional Accuracy: Manually positioned to the address or location	A19NW (NE)	873	-	390055 391186
357	Fuel Station Entries Name: Grosvenor Service Station Location: 157, Wellington Road South , , Stockport, Greater Manchester, SK1 3UA Brand: Esso Premises Type: Petrol Station Status: Open Positional Accuracy: Manually positioned to the address or location	A8SE (S)	888	-	389671 389560
358	Points of Interest - Commercial Services Name: Auto-elite Location: The Discount Centre, Apsley Street, Stockport, SK1 1YE Category: Repair and Servicing Class Code: Vehicle Repair, Testing and Servicing Positional Accuracy: Positioned to address or location	A13SE (SE)	308	10	389853 390324
358	Points of Interest - Commercial Services Name: Churchgate Autos Location: 64 Churchgate, Stockport, SK1 1YG Category: Repair and Servicing Class Code: Vehicle Repair, Testing and Servicing Positional Accuracy: Positioned to address or location	A13SE (E)	321	10	389871 390331
358	Points of Interest - Commercial Services Name: Churchgate Autos Location: 64 Churchgate, Stockport, SK1 1YG Category: Repair and Servicing Class Code: Vehicle Repair, Testing and Servicing Positional Accuracy: Positioned to address or location	A13SE (E)	321	10	389871 390331
358	Points of Interest - Commercial Services Name: Arrow Servicing Location: Lavenders Brow, Stockport, SK1 1YW Category: Repair and Servicing Class Code: Vehicle Repair, Testing and Servicing Positional Accuracy: Positioned to address or location	A13SE (SE)	352	10	389882 390282
358	Points of Interest - Commercial Services Name: Tenby Garage Location: Lavenders Brow, Stockport, SK1 1YW Category: Repair and Servicing Class Code: Vehicle Repair, Testing and Servicing Positional Accuracy: Positioned to address or location	A13SE (SE)	352	10	389882 390282

Map ID	Details	Quadrant Reference (Compass Direction)	Estimated Distance From Site	Contact	NGR
359	Points of Interest - Commercial Services Name: A1 Asbestos Surveys Ltd Location: 52 Lord Street, Stockport, SK1 3NA Category: Recycling Services Class Code: Recycling, Reclamation and Disposal Positional Accuracy: Positioned to address or location	A8NW (S)	374	10	389503 390071
359	Points of Interest - Commercial Services Name: A1 Asbestos Surveys Location: 52 Lord Street, Stockport, SK1 3NA Category: Recycling Services Class Code: Recycling, Reclamation and Disposal Positional Accuracy: Positioned to address or location	A8NW (S)	374	10	389503 390071
359	Points of Interest - Commercial Services Name: H G Ford Asbestos Surveys Ltd Location: 71-73 Wellington Road South, Stockport, SK1 3RZ Category: Recycling Services Class Code: Recycling, Reclamation and Disposal Positional Accuracy: Positioned to address or location	A8NW (S)	403	10	389486 390044
359	Points of Interest - Commercial Services Name: H B Ford & Co Location: 71-73 Wellington Road South, Stockport, SK1 3RZ Category: Recycling Services Class Code: Recycling, Reclamation and Disposal Positional Accuracy: Positioned to address or location	A8NW (S)	403	10	389486 390044
359	Points of Interest - Commercial Services Name: H B Ford & Co Location: 71-73 Wellington Road South, Stockport, SK1 3RZ Category: Recycling Services Class Code: Recycling, Reclamation and Disposal Positional Accuracy: Positioned to address or location	A8NW (S)	403	10	389486 390044
359	Points of Interest - Commercial Services Name: Asbestos Surveys Nw Ltd Location: 71-73 Wellington Road South, Stockport, SK1 3RZ Category: Recycling Services Class Code: Recycling, Reclamation and Disposal Positional Accuracy: Positioned to address or location	A8NW (S)	404	10	389486 390044
359	Points of Interest - Commercial Services Name: H B Ford & Co Location: 71-73 Wellington Road South, Stockport, SK1 3RZ Category: Recycling Services Class Code: Recycling, Reclamation and Disposal Positional Accuracy: Positioned to address or location	A8NW (S)	404	10	389486 390044
360	Points of Interest - Commercial Services Name: Aspire Design Location: 91 Lower Hillgate, Stockport, SK1 3AW Category: Repair and Servicing Class Code: Vehicle Repair, Testing and Servicing Positional Accuracy: Positioned to address or location	A13SE (SE)	386	10	389797 390133
360	Points of Interest - Commercial Services Name: Mechanical Motor Care Location: Hopes Carr, Stockport, SK1 3BQ Category: Repair and Servicing Class Code: Vehicle Repair, Testing and Servicing Positional Accuracy: Positioned to address or location	A8NE (SE)	469	10	389856 390073
361	Points of Interest - Commercial Services Name: Scrap Cars Wanted Stockport Location: Regent House, Heaton Lane, Stockport, SK4 1BS Category: Recycling Services Class Code: Scrap Metal Merchants Positional Accuracy: Positioned to address or location	A12SE (W)	389	10	389188 390313
361	Points of Interest - Commercial Services Name: Crossley Charles & Son Ltd Location: 9-11 Astley Street, Stockport, SK4 1AW Category: Construction Services Class Code: Metalworkers Including Blacksmiths Positional Accuracy: Positioned to address or location	A12SE (W)	416	10	389159 390313
361	Points of Interest - Commercial Services Name: Crossley Charles & Son Ltd Location: 9-11 Astley Street, Stockport, SK4 1AW Category: Construction Services Class Code: Metalworkers Including Blacksmiths Positional Accuracy: Positioned to address or location	A12SE (W)	416	10	389159 390313

Map ID	Details	Quadrant Reference (Compass Direction)	Estimated Distance From Site	Contact	NGR
361	Points of Interest - Commercial Services Name: Tyres 2 U Ltd Location: Unit A, Heaton House, Heaton Lane, Stockport, Cheshire, SK4 1AQ Category: Repair and Servicing Class Code: Vehicle Repair, Testing and Servicing Positional Accuracy: Positioned to address or location	A12SE (W)	475	10	389095 390318
361	Points of Interest - Commercial Services Name: The Garage of Stockport Location: Heaton House, Heaton Lane, Stockport, SK4 1AQ Category: Repair and Servicing Class Code: Vehicle Repair, Testing and Servicing Positional Accuracy: Positioned to address or location	A12SE (W)	475	10	389095 390318
361	Points of Interest - Commercial Services Name: The Garage of Stockport Location: Heaton House, Heaton Lane, Stockport, SK4 1AQ Category: Repair and Servicing Class Code: Vehicle Repair, Testing and Servicing Positional Accuracy: Positioned to address or location	A12SE (W)	475	10	389095 390318
362	Points of Interest - Commercial Services Name: Direct Tyres & Exhaust Location: Newbridge Lane, Stockport, SK1 2NX Category: Repair and Servicing Class Code: Vehicle Repair, Testing and Servicing Positional Accuracy: Positioned to address or location	A14NW (E)	459	10	390016 390553
362	Points of Interest - Commercial Services Name: Pro Tyres Location: Newbridge Lane, Stockport, SK1 2NX Category: Repair and Servicing Class Code: Vehicle Repair, Testing and Servicing Positional Accuracy: Positioned to address or location	A14NW (E)	459	10	390016 390553
362	Points of Interest - Commercial Services Name: Protyre Stockport Location: Newbridge Lane, Portwood, Stockport, SK1 2NX Category: Repair and Servicing Class Code: Vehicle Repair, Testing and Servicing Positional Accuracy: Positioned to address or location	A14NW (E)	459	10	390016 390553
362	Points of Interest - Commercial Services Name: Steve Davis M O T's Within Direct Tyre Service Location: Newbridge Lane, Stockport, SK1 2NX Category: Repair and Servicing Class Code: Vehicle Repair, Testing and Servicing Positional Accuracy: Positioned to address or location	A14NW (E)	459	10	390016 390553
362	Points of Interest - Commercial Services Name: Direct Tyres Location: Newbridge Lane, Portwood, Stockport, SK1 2NX Category: Repair and Servicing Class Code: Vehicle Repair, Testing and Servicing Positional Accuracy: Positioned to address or location	A14NW (E)	459	10	390016 390553
363	Points of Interest - Commercial Services Name: Stockport Metropolitan Borough Council Pest Control Location: Stopford House, Piccadilly, Stockport, SK1 3XE Category: Contract Services Class Code: Pest and Vermin Control Positional Accuracy: Positioned to address or location	A8NE (S)	472	10	389639 389976
364	Points of Interest - Commercial Services Name: Springbok Auto Services Location: Arch 18, Gas Street, Stockport, SK4 1AQ Category: Repair and Servicing Class Code: Vehicle Repair, Testing and Servicing Positional Accuracy: Positioned to address or location	A12SE (W)	512	10	389041 390383
364	Points of Interest - Commercial Services Name: Kwik-Fit (GB) Limited Location: Heaton Lane, Stockport, SK4 1AR Category: Repair and Servicing Class Code: Vehicle Repair, Testing and Servicing Positional Accuracy: Positioned to address or location	A12SE (W)	517	10	389055 390304
364	Points of Interest - Commercial Services Name: North West Towbar Centre Location: Heaton Lane, Stockport, SK4 1AR Category: Repair and Servicing Class Code: Vehicle Repair, Testing and Servicing Positional Accuracy: Positioned to address or location	A12SE (W)	517	10	389055 390304

Map ID	Details	Quadrant Reference (Compass Direction)	Estimated Distance From Site	Contact	NGR
364	Points of Interest - Commercial Services Name: Kwik-Fit (GB) Limited Location: 179 Heaton Lane, Stockport, SK4 1AR Category: Repair and Servicing Class Code: Vehicle Repair, Testing and Servicing Positional Accuracy: Positioned to address or location	A12SE (W)	534	10	389039 390299
364	Points of Interest - Commercial Services Name: R & C Autorepairs Location: Unit 6b Weir Mill, Chestergate, Stockport, SK3 0AG Category: Repair and Servicing Class Code: Vehicle Repair, Testing and Servicing Positional Accuracy: Positioned to address or location	A12SE (SW)	556	10	389040 390236
364	Points of Interest - Commercial Services Name: Trade Bay Motors Location: Weir Mill, Chestergate, Stockport, SK3 0AG Category: Repair and Servicing Class Code: Vehicle Repair, Testing and Servicing Positional Accuracy: Positioned to address or location	A12SE (SW)	556	10	389040 390236
365	Points of Interest - Commercial Services Name: Halfords Autocentre Location: Edward Street, Stockport, SK1 3DQ Category: Repair and Servicing Class Code: Vehicle Repair, Testing and Servicing Positional Accuracy: Positioned to address or location	A8NE (S)	519	10	389739 389954
365	Points of Interest - Commercial Services Name: 1st Car Plus Location: Edward Street, Stockport, SK1 3DQ Category: Repair and Servicing Class Code: Vehicle Repair, Testing and Servicing Positional Accuracy: Positioned to address or location	A8NE (S)	519	10	389739 389954
366	Points of Interest - Commercial Services Name: Cheshire Car Keys Location: 10 Avenue Street, Portwood, Stockport, SK1 2BZ Category: Repair and Servicing Class Code: Vehicle Repair, Testing and Servicing Positional Accuracy: Positioned to address or location	A19SW (NE)	524	10	389906 390860
366	Points of Interest - Commercial Services Name: P C Autos Location: 8 Avenue Street, Stockport, SK1 2BZ Category: Repair and Servicing Class Code: Vehicle Repair, Testing and Servicing Positional Accuracy: Positioned to address or location	A19SW (NE)	528	10	389914 390858
366	Points of Interest - Commercial Services Name: Pc Autos Location: 8 Avenue Street, Stockport, SK1 2BZ Category: Repair and Servicing Class Code: Vehicle Repair, Testing and Servicing Positional Accuracy: Positioned to address or location	A19SW (NE)	528	10	389914 390858
366	Points of Interest - Commercial Services Name: The Soft Top Shop Location: 5-6 Richard Street Industrial Estate, Richard Street, Portwood, Stockport, SK1 2AX Category: Repair and Servicing Class Code: Vehicle Repair, Testing and Servicing Positional Accuracy: Positioned to address or location	A19SW (NE)	556	10	389955 390856
366	Points of Interest - Commercial Services Name: Impact Smart Repair Systems Location: Richard Street, Stockport, SK1 2AX Category: Repair and Servicing Class Code: Vehicle Repair, Testing and Servicing Positional Accuracy: Positioned to address or location	A19SW (NE)	566	10	389959 390866
367	Points of Interest - Commercial Services Name: Benham Specialist Cars Ltd Location: 3 Spring Gardens, Stockport, SK1 4AA Category: Repair and Servicing Class Code: Vehicle Repair, Testing and Servicing Positional Accuracy: Positioned to address or location	A14SW (E)	535	10	390067 390246
368	Points of Interest - Commercial Services Name: Howard & Son Motorcycles Location: 34 Newbridge Lane, Portwood, Stockport, SK1 2NA Category: Repair and Servicing Class Code: Vehicle Repair, Testing and Servicing Positional Accuracy: Positioned to address or location	A14NW (E)	536	10	390101 390517

Map ID	Details	Quadrant Reference (Compass Direction)	Estimated Distance From Site	Contact	NGR
368	Points of Interest - Commercial Services Name: Borough Motor Body Repairs Location: Borough Park, Stanley Street, Stockport, SK1 2NE Category: Repair and Servicing Class Code: Vehicle Repair, Testing and Servicing Positional Accuracy: Positioned to address or location	A14NW (E)	586	10	390155 390463
369	Points of Interest - Commercial Services Name: A C Environment Services Location: 4 Upper Brook Street, Stockport, SK1 3BW Category: Recycling Services Class Code: Recycling, Reclamation and Disposal Positional Accuracy: Positioned to address or location	A9NW (SE)	552	10	389997 390095
369	Points of Interest - Commercial Services Name: A M Autos Location: 26 Upper Brook Street, Stockport, SK1 3BW Category: Repair and Servicing Class Code: Vehicle Repair, Testing and Servicing Positional Accuracy: Positioned to address or location	A9NW (SE)	588	10	390051 390106
369	Points of Interest - Commercial Services Name: Taylors Motors Location: 26 Upper Brook Street, Stockport, SK1 3BW Category: Repair and Servicing Class Code: Vehicle Repair, Testing and Servicing Positional Accuracy: Positioned to address or location	A9NW (SE)	588	10	390051 390106
369	Points of Interest - Commercial Services Name: Taylors Motors Location: 26 Upper Brook Street, Stockport, SK1 3BW Category: Repair and Servicing Class Code: Vehicle Repair, Testing and Servicing Positional Accuracy: Positioned to address or location	A9NW (SE)	588	10	390051 390106
369	Points of Interest - Commercial Services Name: Highside Moto Spares Location: Waterloo Works, Gorse Mount Street, Stockport, SK1 3BU Category: Recycling Services Class Code: Scrap Metal Merchants Positional Accuracy: Positioned to address or location	A9NW (SE)	593	10	390029 390069
369	Points of Interest - Commercial Services Name: Bernard Higginson Location: Unit 3 Waterloo Works, Gorse Mount Street, Stockport, SK1 3BU Category: Repair and Servicing Class Code: Vehicle Repair, Testing and Servicing Positional Accuracy: Positioned to address or location	A9NW (SE)	593	10	390029 390069
369	Points of Interest - Commercial Services Name: R T J Autos Location: 2 Gorse Mount Street, Stockport, SK1 3BT Category: Repair and Servicing Class Code: Vehicle Repair, Testing and Servicing Positional Accuracy: Positioned to address or location	A9NW (SE)	629	10	390080 390077
370	Points of Interest - Commercial Services Name: A C Environment Services Location: Unit 4 Waterloo Industrial Park, Upper Brook Street, Stockport, SK1 3BP Category: Recycling Services Class Code: Recycling, Reclamation and Disposal Positional Accuracy: Positioned to address or location	A14SW (SE)	562	10	390050 390152
370	Points of Interest - Commercial Services Name: Benham Specialist Cars Ltd Location: Spring Gardens, Stockport, SK1 4AA Category: Repair and Servicing Class Code: Vehicle Repair, Testing and Servicing Positional Accuracy: Positioned to address or location	A14SW (SE)	629	10	390135 390169
370	Points of Interest - Commercial Services Name: 4 X 4 Specialist Repairs Location: 36 Upper Brook Street, Stockport, SK1 3BS Category: Repair and Servicing Class Code: Vehicle Repair, Testing and Servicing Positional Accuracy: Positioned to address or location	A9NW (SE)	649	10	390116 390093
370	Points of Interest - Commercial Services Name: 4x4 Specialist Repairs Location: 36 Upper Brook Street, Stockport, SK1 3BS Category: Repair and Servicing Class Code: Vehicle Repair, Testing and Servicing Positional Accuracy: Positioned to address or location	A9NW (SE)	650	10	390117 390094

Map ID	Details	Quadrant Reference (Compass Direction)	Estimated Distance From Site	Contact	NGR
371	Points of Interest - Commercial Services Name: Singleton Motor Bodies Location: 6 Welcroft Street, Stockport, SK1 3DF Category: Repair and Servicing Class Code: Vehicle Repair, Testing and Servicing Positional Accuracy: Positioned to address or location	A8NE (SE)	574	10	389872 389957
371	Points of Interest - Commercial Services Name: Direct Auto's Location: 2 Welcroft Street, Stockport, SK1 3DF Category: Repair and Servicing Class Code: Vehicle Repair, Testing and Servicing Positional Accuracy: Positioned to address or location	A8NE (SE)	576	10	389850 389941
371	Points of Interest - Commercial Services Name: Direct Auto's Location: 5 Old Gardens Street, Stockport, SK1 3EN Category: Repair and Servicing Class Code: Vehicle Repair, Testing and Servicing Positional Accuracy: Positioned to address or location	A9NW (SE)	577	10	389909 389978
371	Points of Interest - Commercial Services Name: Bodytech Location: 5 Old Gardens Street, Stockport, SK1 3EN Category: Repair and Servicing Class Code: Vehicle Repair, Testing and Servicing Positional Accuracy: Positioned to address or location	A9NW (SE)	577	10	389909 389978
371	Points of Interest - Commercial Services Name: Cj Cars Location: 5 Old Gardens Street, Stockport, SK1 3EN Category: Repair and Servicing Class Code: Vehicle Repair, Testing and Servicing Positional Accuracy: Positioned to address or location	A9NW (SE)	577	10	389909 389978
371	Points of Interest - Commercial Services Name: C J Cars Location: Old Gardens Street, Stockport, SK1 3EN Category: Repair and Servicing Class Code: Vehicle Repair, Testing and Servicing Positional Accuracy: Positioned to address or location	A9NW (SE)	577	10	389909 389978
371	Points of Interest - Commercial Services Name: Body Tec Car Body Repair Shop Location: 5 Old Gardens Street, Stockport, SK1 3EN Category: Repair and Servicing Class Code: Vehicle Repair, Testing and Servicing Positional Accuracy: Positioned to address or location	A9NW (SE)	577	10	389909 389978
371	Points of Interest - Commercial Services Name: Checkpoint M O T Centre Ltd Location: Mowbray Street, Stockport, SK1 3EJ Category: Repair and Servicing Class Code: Vehicle Repair, Testing and Servicing Positional Accuracy: Positioned to address or location	A8NE (SE)	588	10	389868 389938
371	Points of Interest - Commercial Services Name: Bodylines Location: 1 Toll Bar Street, Stockport, SK1 3EW Category: Repair and Servicing Class Code: Vehicle Repair, Testing and Servicing Positional Accuracy: Positioned to address or location	A8NE (SE)	608	10	389890 389928
371	Points of Interest - Commercial Services Name: B & P Motor Bodies Ltd Location: Mowbray Street, Stockport, SK1 3EJ Category: Repair and Servicing Class Code: Vehicle Repair, Testing and Servicing Positional Accuracy: Positioned to address or location	A8NE (SE)	608	10	389890 389928
371	Points of Interest - Commercial Services Name: B & P Motor Bodies Location: Mowbray Street, Stockport, SK1 3EJ Category: Repair and Servicing Class Code: Vehicle Repair, Testing and Servicing Positional Accuracy: Positioned to address or location	A9NW (SE)	613	10	389911 389935
371	Points of Interest - Commercial Services Name: Bodylines Location: 1 Tollbar Street, Stockport, SK1 3EW Category: Repair and Servicing Class Code: Vehicle Repair, Testing and Servicing Positional Accuracy: Positioned to address or location	A8NE (SE)	618	10	389872 389905

Map ID	Details	Quadrant Reference (Compass Direction)	Estimated Distance From Site	Contact	NGR
371	Points of Interest - Commercial Services Name: Body Tech Location: Unit 2, Old Gardens Street, Stockport, SK1 3EN Category: Repair and Servicing Class Code: Vehicle Repair, Testing and Servicing Positional Accuracy: Positioned to address or location	A9NW (SE)	619	10	389936 389946
371	Points of Interest - Commercial Services Name: Davies & Gray Vehicle Assessors Location: Enterprise House, Tollbar Street, Stockport, SK1 3EW Category: Repair and Servicing Class Code: Vehicle Repair, Testing and Servicing Positional Accuracy: Positioned to address or location	A8NE (SE)	639	10	389889 389891
371	Points of Interest - Commercial Services Name: High Gloss Motor Bodies Location: Toll Bar Street, Stockport, SK1 3EW Category: Repair and Servicing Class Code: Vehicle Repair, Testing and Servicing Positional Accuracy: Positioned to address or location	A9NW (SE)	641	10	389915 389904
371	Points of Interest - Commercial Services Name: High Gloss Motor Bodies Location: Tollbar Street, Stockport, SK1 3EW Category: Repair and Servicing Class Code: Vehicle Repair, Testing and Servicing Positional Accuracy: Positioned to address or location	A9NW (SE)	641	10	389915 389904
372	Points of Interest - Commercial Services Name: Total Fix Service Location: Unit 2, Joules Court, Stockport, SK1 3BD Category: Repair and Servicing Class Code: Vehicle Repair, Testing and Servicing Positional Accuracy: Positioned to address or location	A9NW (SE)	576	10	389968 390028
373	Points of Interest - Commercial Services Name: Stockport's No 1 Hand Car Wash Ltd Location: 54-64 Wellington Road North, Stockport, SK4 1HF Category: Personal, Consumer and other Services Class Code: Vehicle Cleaning Services Positional Accuracy: Positioned to address or location	A12NE (W)	578	10	388999 390653
374	Points of Interest - Commercial Services Name: Pinnacle Motor Engineering Location: Gordon Street, Heaton Norris, Stockport, SK4 1RQ Category: Repair and Servicing Class Code: Vehicle Repair, Testing and Servicing Positional Accuracy: Positioned to address or location	A18SW (N)	604	10	389383 391050
374	Points of Interest - Commercial Services Name: Diamond Wheels Location: First Floor Unit 3, Sheffield Street, Heaton Norris, Stockport, SK4 1RU Category: Repair and Servicing Class Code: Vehicle Repair, Testing and Servicing Positional Accuracy: Positioned to address or location	A18SW (N)	664	10	389353 391104
374	Points of Interest - Commercial Services Name: Injectors Location: 7 Sheffield Street, Stockport, SK4 1RU Category: Repair and Servicing Class Code: Vehicle Repair, Testing and Servicing Positional Accuracy: Positioned to address or location	A18SW (N)	674	10	389319 391103
374	Points of Interest - Commercial Services Name: Cheshire Auto Bodies Ltd Location: Gate House 7, Sheffield Street, Stockport, SK4 1RU Category: Repair and Servicing Class Code: Vehicle Repair, Testing and Servicing Positional Accuracy: Positioned to address or location	A18SW (N)	677	10	389351 391116
374	Points of Interest - Commercial Services Name: Land Ranger Services Location: Unit 1 Sheffield St, Stockport, Cheshire, SK4 1RU Category: Repair and Servicing Class Code: Vehicle Repair, Testing and Servicing Positional Accuracy: Positioned to address or location	A18SW (N)	685	10	389360 391128
374	Points of Interest - Commercial Services Name: Land Ranger Services Location: Unit 1, Sheffield Street, Heaton Norris, Stockport, SK4 1RU Category: Repair and Servicing Class Code: Vehicle Repair, Testing and Servicing Positional Accuracy: Positioned to address or location	A18SW (N)	690	10	389354 391131

Map ID	Details	Quadrant Reference (Compass Direction)	Estimated Distance From Site	Contact	NGR
375	Points of Interest - Commercial Services Name: I Barker Motor Engineers Location: 30 King Street West, Stockport, SK3 0DY Category: Repair and Servicing Class Code: Vehicle Repair, Testing and Servicing Positional Accuracy: Positioned to address or location	A7NE (SW)	632	10	389018 390114
375	Points of Interest - Commercial Services Name: Auto Aid Windscreens Ltd Location: Unit 2, Cook Street, Stockport, SK3 Category: Repair and Servicing Class Code: Vehicle Repair, Testing and Servicing Positional Accuracy: Positioned to address or location	A12SE (SW)	633	10	389009 390127
376	Points of Interest - Commercial Services Name: Mather Bros Ltd Location: Daw Bank, Stockport, SK3 0DU Category: Recycling Services Class Code: Scrap Metal Merchants Positional Accuracy: Positioned to address or location	A7NE (SW)	632	10	389069 390042
377	Points of Interest - Commercial Services Name: Slo Drinks Ltd Location: 4 Greek Street, Stockport, SK3 8AB Category: Transport, Storage and Delivery Class Code: Distribution and Haulage Positional Accuracy: Positioned to address or location	A8NW (S)	658	10	389479 389788
378	Points of Interest - Commercial Services Name: Motorcity Location: 86a Wellington Road North, Stockport, SK4 1HW Category: Repair and Servicing Class Code: Vehicle Repair, Testing and Servicing Positional Accuracy: Positioned to address or location	A12NE (NW)	660	10	388969 390786
378	Points of Interest - Commercial Services Name: Motorcity Location: 86a Wellington Road North, Heaton Norris, Stockport, SK4 1HW Category: Repair and Servicing Class Code: Vehicle Repair, Testing and Servicing Positional Accuracy: Positioned to address or location	A12NE (NW)	660	10	388973 390793
378	Points of Interest - Commercial Services Name: Gate Rehab Development Ltd Location: The Courtyard, Wellington Road North, Stockport, SK4 1HT Category: Transport, Storage and Delivery Class Code: Distribution and Haulage Positional Accuracy: Positioned to address or location	A12NE (NW)	684	10	388914 390724
379	Points of Interest - Commercial Services Name: Ace Autos Location: Granville Works, Canal Street, Stockport, SK1 3BZ Category: Repair and Servicing Class Code: Vehicle Repair, Testing and Servicing Positional Accuracy: Positioned to address or location	A9NW (SE)	663	10	389994 389935
379	Points of Interest - Commercial Services Name: Scrap Yard Location: SK1 Category: Recycling Services Class Code: Scrap Metal Merchants Positional Accuracy: Positioned to address or location	A9NW (SE)	665	10	390079 390016
379	Points of Interest - Commercial Services Name: M S & J Motors Location: Unit 6e Waterloo Works, Gorse Mount Street, Stockport, SK1 3BU Category: Repair and Servicing Class Code: Vehicle Repair, Testing and Servicing Positional Accuracy: Positioned to address or location	A9NW (SE)	666	10	390050 389983
379	Points of Interest - Commercial Services Name: Town & Country Gates & Railings Location: Unit 6d Waterloo Works, Gorse Mount Street, Stockport, SK1 3BU Category: Construction Services Class Code: Metalworkers Including Blacksmiths Positional Accuracy: Positioned to address or location	A9NW (SE)	677	10	390056 389973
379	Points of Interest - Commercial Services Name: L R D Sheet Metal Location: Unit 6d Waterloo Works, Gorse Mount Street, Stockport, SK1 3BU Category: Construction Services Class Code: Metalworkers Including Blacksmiths Positional Accuracy: Positioned to address or location	A9NW (SE)	677	10	390056 389973

Map ID	Details	Quadrant Reference (Compass Direction)	Estimated Distance From Site	Contact	NGR
379	Points of Interest - Commercial Services Name: L R D Sheet Metal Location: Unit 6d Waterloo Works, Gorsey Mount Street, Stockport, SK1 3BU Category: Construction Services Class Code: Metalworkers Including Blacksmiths Positional Accuracy: Positioned to address or location	A9NW (SE)	677	10	390056 389973
380	Points of Interest - Commercial Services Name: Pinnacle Motor Engineering Co Ltd Location: Gordon Street, Stockport, SK4 1RS Category: Repair and Servicing Class Code: Vehicle Repair, Testing and Servicing Positional Accuracy: Positioned to address or location	A18SW (N)	665	10	389464 391129
380	Points of Interest - Commercial Services Name: Hallmark Servicing Ltd Location: Units 3 and 4 Canal Wharf, Wharf Street, Heaton Norris, Stockport, SK4 1UD Category: Repair and Servicing Class Code: Vehicle Repair, Testing and Servicing Positional Accuracy: Positioned to address or location	A18SW (N)	670	10	389406 391124
381	Points of Interest - Commercial Services Name: Princess Motor Bodies Location: 146a Chestergate, Stockport, SK3 0AN Category: Repair and Servicing Class Code: Vehicle Repair, Testing and Servicing Positional Accuracy: Positioned to address or location	A12SE (W)	679	10	388919 390208
381	Points of Interest - Commercial Services Name: Wayne Connolly Location: 10 Owen Street, Stockport, SK3 0BG Category: Repair and Servicing Class Code: Vehicle Repair, Testing and Servicing Positional Accuracy: Positioned to address or location	A12SE (SW)	736	10	388883 390146
381	Points of Interest - Commercial Services Name: Wayne Connolly Ltd Location: Unit 10, Owen Street, Stockport, SK3 0BG Category: Repair and Servicing Class Code: Vehicle Repair, Testing and Servicing Positional Accuracy: Positioned to address or location	A12SE (SW)	736	10	388883 390146
381	Points of Interest - Commercial Services Name: Wayne Connolly Location: 10 Owen Street, Stockport, SK3 0BG Category: Repair and Servicing Class Code: Vehicle Repair, Testing and Servicing Positional Accuracy: Positioned to address or location	A12SE (SW)	736	10	388883 390146
381	Points of Interest - Commercial Services Name: North West Towbar Centre Location: 215 Chestergate, Edgeley, Stockport, SK3 0AN Category: Repair and Servicing Class Code: Vehicle Repair, Testing and Servicing Positional Accuracy: Positioned to address or location	A12SW (SW)	762	10	388849 390158
382	Points of Interest - Commercial Services Name: Bosden Motors Location: Unit 1 Bosden Fold, Hillgate, Stockport, SK1 3PB Category: Repair and Servicing Class Code: Vehicle Repair, Testing and Servicing Positional Accuracy: Positioned to address or location	A8NE (SE)	685	10	389832 389812
383	Points of Interest - Commercial Services Name: Waves Hand Car Wash Stockport Location: Tiviot Way, Heaton Norris, Stockport, SK1 2BT Category: Personal, Consumer and other Services Class Code: Vehicle Cleaning Services Positional Accuracy: Positioned to address or location	A18SE (NE)	692	10	389895 391073
384	Points of Interest - Commercial Services Name: Barker & Hough Location: 15 King Street West, Stockport, SK3 0DT Category: Repair and Servicing Class Code: Vehicle Repair, Testing and Servicing Positional Accuracy: Positioned to address or location	A7NE (SW)	693	10	389090 389931
384	Points of Interest - Commercial Services Name: IMO - arc Clean Car Centres Location: Car Wash Centre, King Street West, Stockport, SK3 0DT Category: Personal, Consumer and other Services Class Code: Vehicle Cleaning Services Positional Accuracy: Positioned to address or location	A7NE (SW)	720	10	389045 389936

Map ID	Details	Quadrant Reference (Compass Direction)	Estimated Distance From Site	Contact	NGR
384	Points of Interest - Commercial Services Name: IMO - arc Clean Car Centres Location: 2, King Street West, Edgeley, Stockport, SK3 0DT Category: Personal, Consumer and other Services Class Code: Vehicle Cleaning Services Positional Accuracy: Positioned to address or location	A7NE (SW)	720	10	389045 389936
385	Points of Interest - Commercial Services Name: Complete Auto Location: Unit 1 Canal Wharf, Wharf Street, Heaton Norris, Stockport, SK4 1UD Category: Repair and Servicing Class Code: Vehicle Repair, Testing and Servicing Positional Accuracy: Positioned to address or location	A18NW (N)	706	10	389411 391162
385	Points of Interest - Commercial Services Name: Focus Motorcycles Location: Sheffield Street, Heaton Norris, Stockport, SK4 1RU Category: Repair and Servicing Class Code: Vehicle Repair, Testing and Servicing Positional Accuracy: Positioned to address or location	A18NW (N)	709	10	389380 391158
385	Points of Interest - Commercial Services Name: Hallmark Volvo Location: Canal Wharf, Wharf Street, Stockport, SK4 1UD Category: Repair and Servicing Class Code: Vehicle Repair, Testing and Servicing Positional Accuracy: Positioned to address or location	A18NW (N)	759	10	389358 391204
385	Points of Interest - Commercial Services Name: S B Auto Services Stockport Gearbox Centre Location: Hill Top Garage, Lancashire Hill, Stockport, SK4 1UB Category: Repair and Servicing Class Code: Vehicle Repair, Testing and Servicing Positional Accuracy: Positioned to address or location	A18NW (N)	764	10	389426 391224
385	Points of Interest - Commercial Services Name: Stockport Gearbox Centre Location: Lancashire Hill, Stockport, SK4 1UB Category: Repair and Servicing Class Code: Vehicle Repair, Testing and Servicing Positional Accuracy: Positioned to address or location	A18NW (N)	778	10	389417 391237
385	Points of Interest - Commercial Services Name: S B Auto Services Location: Lancashire Hill, Stockport, SK4 1UB Category: Repair and Servicing Class Code: Vehicle Repair, Testing and Servicing Positional Accuracy: Positioned to address or location	A18NW (N)	779	10	389417 391237
385	Points of Interest - Commercial Services Name: Stockport Gearbox Centre Ltd Location: Lancashire Hill, Stockport, SK4 1UB Category: Repair and Servicing Class Code: Vehicle Repair, Testing and Servicing Positional Accuracy: Positioned to address or location	A18NW (N)	779	10	389417 391237
385	Points of Interest - Commercial Services Name: Stockport Gearbox Centre Location: Lancashire Hill, Stockport, SK4 1UB Category: Repair and Servicing Class Code: Vehicle Repair, Testing and Servicing Positional Accuracy: Positioned to address or location	A18NW (N)	828	10	389403 391285
385	Points of Interest - Commercial Services Name: Stockport Gearbox Centre Location: Lancashire Hill, Stockport, SK4 1UB Category: Repair and Servicing Class Code: Vehicle Repair, Testing and Servicing Positional Accuracy: Positioned to address or location	A18NW (N)	828	10	389403 391285
386	Points of Interest - Commercial Services Name: A G H Motors Location: Unit 5 7, Sheffield Street, Stockport, SK4 1RU Category: Repair and Servicing Class Code: Vehicle Repair, Testing and Servicing Positional Accuracy: Positioned to address or location	A18NW (N)	707	10	389304 391132
386	Points of Interest - Commercial Services Name: Bj Metals Location: 26 Ince Close, Stockport, SK4 1TB Category: Recycling Services Class Code: Scrap Metal Merchants Positional Accuracy: Positioned to address or location	A18NW (NW)	738	10	389233 391135

Map ID	Details	Quadrant Reference (Compass Direction)	Estimated Distance From Site	Contact	NGR
387	Points of Interest - Commercial Services Name: Renton Scrap Metal Location: Renton Scrap Metal Processors, Canal Street, Stockport, SK1 3BZ Category: Recycling Services Class Code: Scrap Metal Merchants Positional Accuracy: Positioned to address or location	A9NW (SE)	739	10	390034 389869
388	Points of Interest - Commercial Services Name: Newbridge Auto Centre Location: 171 Newbridge Lane, Stockport, SK1 2NX Category: Repair and Servicing Class Code: Vehicle Repair, Testing and Servicing Positional Accuracy: Positioned to address or location	A14NE (E)	748	10	390292 390641
388	Points of Interest - Commercial Services Name: Amazing Sounds Auto Centre Location: 171 Newbridge Lane, Stockport, SK1 2NX Category: Repair and Servicing Class Code: Vehicle Repair, Testing and Servicing Positional Accuracy: Positioned to address or location	A14NE (E)	748	10	390292 390641
389	Points of Interest - Commercial Services Name: Mfg Hall Street Location: Hall Street, Stockport, SK1 4DA Category: Personal, Consumer and other Services Class Code: Vehicle Cleaning Services Positional Accuracy: Positioned to address or location	A14SE (E)	750	10	390281 390206
389	Points of Interest - Commercial Services Name: Car Wash Location: Hall Street, Stockport, SK1 4DA Category: Personal, Consumer and other Services Class Code: Vehicle Cleaning Services Positional Accuracy: Positioned to address or location	A14SE (E)	758	10	390280 390180
390	Points of Interest - Commercial Services Name: Connolly Motors Location: Hardman Street, Stockport, SK3 0BJ Category: Repair and Servicing Class Code: Vehicle Repair, Testing and Servicing Positional Accuracy: Positioned to address or location	A12SW (SW)	759	10	388862 390138
391	Points of Interest - Commercial Services Name: Millennium Vehicle Services Location: 1a Shaw Heath King Street, Stockport, SK3 0DP Category: Repair and Servicing Class Code: Vehicle Repair, Testing and Servicing Positional Accuracy: Positioned to address or location	A7SE (SW)	792	10	389171 389750
391	Points of Interest - Commercial Services Name: King Street Autos Location: 1a King Street West, Stockport, SK3 0DZ Category: Repair and Servicing Class Code: Vehicle Repair, Testing and Servicing Positional Accuracy: Positioned to address or location	A7SE (SW)	804	10	389158 389744
392	Points of Interest - Commercial Services Name: K C Autos Location: Unit 33 Meadow Industrial Estate, Water Street, Portwood, Stockport, SK1 2BU Category: Repair and Servicing Class Code: Vehicle Repair, Testing and Servicing Positional Accuracy: Positioned to address or location	A18NE (N)	799	10	389824 391223
392	Points of Interest - Commercial Services Name: Roger Burgess Ltd Location: Unit 33 Meadow Mill, Water Street, Stockport, SK1 2BU Category: Repair and Servicing Class Code: Vehicle Repair, Testing and Servicing Positional Accuracy: Positioned to address or location	A18NE (N)	800	10	389825 391223
393	Points of Interest - Commercial Services Name: Unit 8 Automotive Location: Unit 8 Enterprise Centre Two, Chester Street, Edgeley, Stockport, SK3 0BR Category: Repair and Servicing Class Code: Vehicle Repair, Testing and Servicing Positional Accuracy: Positioned to address or location	A12SW (W)	830	10	388771 390170
393	Points of Interest - Commercial Services Name: Auto Aid Location: Unit 24 Enterprise Centre Two, Chester Street, Stockport, SK3 0BR Category: Repair and Servicing Class Code: Vehicle Repair, Testing and Servicing Positional Accuracy: Positioned to address or location	A12SW (W)	891	10	388698 390194

Map ID	Details	Quadrant Reference (Compass Direction)	Estimated Distance From Site	Contact	NGR
393	Points of Interest - Commercial Services Name: MOT Location: Unit 1/B Heapriding Mill, Ford Street, Stockport, SK3 0BT Category: Repair and Servicing Class Code: Vehicle Repair, Testing and Servicing Positional Accuracy: Positioned to address or location	A12SW (W)	922	10	388671 390176
393	Points of Interest - Commercial Services Name: S M Autos Location: Unit 3, Ford Street, Stockport, SK3 0BT Category: Repair and Servicing Class Code: Vehicle Repair, Testing and Servicing Positional Accuracy: Positioned to address or location	A12SW (W)	923	10	388670 390175
394	Points of Interest - Commercial Services Name: Wharf Garage Location: 67 Church Street, Stockport, SK4 1JH Category: Repair and Servicing Class Code: Vehicle Repair, Testing and Servicing Positional Accuracy: Positioned to address or location	A17NE (NW)	835	10	389068 391150
395	Points of Interest - Commercial Services Name: John Delany Motors Ltd Location: Wood Street, Stockport, SK3 0DF Category: Repair and Servicing Class Code: Vehicle Repair, Testing and Servicing Positional Accuracy: Positioned to address or location	A7NW (SW)	843	10	388818 390038
396	Points of Interest - Commercial Services Name: K A Scott & Son Location: 13 Gorse Mount Street, Stockport, SK1 4DU Category: Recycling Services Class Code: Scrap Metal Merchants Positional Accuracy: Positioned to address or location	A9NE (SE)	864	10	390343 390059
397	Points of Interest - Commercial Services Name: Howell A G & Son Location: Meadow Mill, Water Street, Stockport, SK1 2BX Category: Construction Services Class Code: Metalworkers Including Blacksmiths Positional Accuracy: Positioned to address or location	A19NW (NE)	866	10	389966 391233
397	Points of Interest - Commercial Services Name: Hi-trim Ltd Location: Unit 1.7 Meadow Mill, Water Street, Stockport, SK1 2BU Category: Construction Services Class Code: Metalworkers Including Blacksmiths Positional Accuracy: Positioned to address or location	A19NW (NE)	866	10	389966 391233
397	Points of Interest - Commercial Services Name: T V M Location: Unit 24 Meadow Mill, Water Street, Stockport, SK1 2BU Category: Repair and Servicing Class Code: Vehicle Repair, Testing and Servicing Positional Accuracy: Positioned to address or location	A19NW (NE)	866	10	389966 391233
398	Points of Interest - Commercial Services Name: Pestforce Stockport Location: Mottram House 43, Greek Street, Stockport, SK3 8AX Category: Contract Services Class Code: Pest and Vermin Control Positional Accuracy: Positioned to address or location	A8SW (S)	869	10	389364 389594
399	Points of Interest - Commercial Services Name: Car Wash Location: Tiviot Way, Stockport, SK1 2BT Category: Personal, Consumer and other Services Class Code: Vehicle Cleaning Services Positional Accuracy: Positioned to address or location	A19NW (NE)	873	10	390055 391186
399	Points of Interest - Commercial Services Name: Tesco Stockport Extra Location: Tiviot Way, Stockport, SK1 2BT Category: Personal, Consumer and other Services Class Code: Vehicle Cleaning Services Positional Accuracy: Positioned to address or location	A19NW (NE)	893	10	390071 391199
400	Points of Interest - Commercial Services Name: Leigh Autos & Little Belters Location: Unit 1-2, New Zealand Road, Stockport, SK1 4AG Category: Repair and Servicing Class Code: Vehicle Repair, Testing and Servicing Positional Accuracy: Positioned to address or location	A14SE (E)	879	10	390449 390435

Map ID	Details	Quadrant Reference (Compass Direction)	Estimated Distance From Site	Contact	NGR
400	Points of Interest - Commercial Services Name: Leigh Autos Location: Unit 2, New Zealand Road, Stockport, SK1 4AG Category: Repair and Servicing Class Code: Vehicle Repair, Testing and Servicing Positional Accuracy: Positioned to address or location	A14SE (E)	879	10	390449 390435
400	Points of Interest - Commercial Services Name: Leigh Autos & Little Belters Location: Unit 2, New Zealand Road, Stockport, SK1 4AG Category: Repair and Servicing Class Code: Vehicle Repair, Testing and Servicing Positional Accuracy: Positioned to address or location	A14SE (E)	879	10	390449 390437
400	Points of Interest - Commercial Services Name: Leigh Autos Location: Unit 1 And 2, New Zealand Road, Stockport, SK1 4AG Category: Repair and Servicing Class Code: Vehicle Repair, Testing and Servicing Positional Accuracy: Positioned to address or location	A14SE (E)	879	10	390449 390435
400	Points of Interest - Commercial Services Name: Vehicle Electrical Services Ltd Location: Unit 19 Woodbank Industrial Estate, Turncroft Lane, Stockport, SK1 4AR Category: Repair and Servicing Class Code: Vehicle Repair, Testing and Servicing Positional Accuracy: Positioned to address or location	A14SE (E)	891	10	390461 390436
400	Points of Interest - Commercial Services Name: Leigh Autos Location: Unit 2, New Zealand Road, Stockport, SK1 4AG Category: Repair and Servicing Class Code: Vehicle Repair, Testing and Servicing Positional Accuracy: Positioned to address or location	A14SE (E)	895	10	390465 390454
401	Points of Interest - Commercial Services Name: Grosvenor Service Station Location: 157 Wellington Road South, Stockport, SK1 3UA Category: Personal, Consumer and other Services Class Code: Vehicle Cleaning Services Positional Accuracy: Positioned to address or location	A8SE (S)	888	10	389671 389560
401	Points of Interest - Commercial Services Name: B P Car Wash Location: Wellington New Road, Stockport, SK1 3UA Category: Personal, Consumer and other Services Class Code: Vehicle Cleaning Services Positional Accuracy: Positioned to address or location	A8SE (S)	888	10	389671 389560
401	Points of Interest - Commercial Services Name: Car Wash Location: 157 Wellington Road South, Stockport, SK1 3UA Category: Personal, Consumer and other Services Class Code: Vehicle Cleaning Services Positional Accuracy: Positioned to address or location	A8SE (S)	888	10	389671 389560
402	Points of Interest - Commercial Services Name: J Maple & Son Location: Maple House Crown Royal Industrial Park, Shawcross Street, Stockport, SK1 3EY Category: Repair and Servicing Class Code: Vehicle Repair, Testing and Servicing Positional Accuracy: Positioned to address or location	A9SW (SE)	891	10	389997 389662
402	Points of Interest - Commercial Services Name: J Maple & Son Location: Maple House Crown Royal Industrial Park, Shawcross Street, Stockport, SK1 3EY Category: Repair and Servicing Class Code: Vehicle Repair, Testing and Servicing Positional Accuracy: Positioned to address or location	A9SW (SE)	891	10	389997 389662
403	Points of Interest - Commercial Services Name: J E M Sheet Metal & Engineering Ltd Location: Borron Street, Stockport, SK1 2JD Category: Construction Services Class Code: Metalworkers Including Blacksmiths Positional Accuracy: Positioned to address or location	A19SE (NE)	901	10	390347 390902

Map ID	Details	Quadrant Reference (Compass Direction)	Estimated Distance From Site	Contact	NGR
403	Points of Interest - Commercial Services Name: A C Body Repairs Location: Vernon Mill, Mersey Street, Portwood, Stockport, SK1 2HX Category: Repair and Servicing Class Code: Vehicle Repair, Testing and Servicing Positional Accuracy: Positioned to address or location	A19SE (NE)	936	10	390413 390852
403	Points of Interest - Commercial Services Name: Engine Co Services Ltd Location: Unit 30 Vernon Mill, Mersey Street, Stockport, SK1 2HX Category: Repair and Servicing Class Code: Vehicle Repair, Testing and Servicing Positional Accuracy: Positioned to address or location	A19SE (NE)	937	10	390414 390852
403	Points of Interest - Commercial Services Name: A C Location: Mersey Street, Stockport, SK1 2HX Category: Repair and Servicing Class Code: Vehicle Repair, Testing and Servicing Positional Accuracy: Positioned to address or location	A19SE (NE)	937	10	390414 390852
403	Points of Interest - Commercial Services Name: Benham Accident Repair Centre Location: Mersey Street, Stockport, SK1 2HX Category: Repair and Servicing Class Code: Vehicle Repair, Testing and Servicing Positional Accuracy: Positioned to address or location	A19SE (NE)	937	10	390414 390852
403	Points of Interest - Commercial Services Name: Quasar Engineering Location: Unit 2 Portwood Works, Mersey Street, Stockport, SK1 2HX Category: Repair and Servicing Class Code: Vehicle Repair, Testing and Servicing Positional Accuracy: Positioned to address or location	A19SE (NE)	937	10	390414 390852
404	Points of Interest - Commercial Services Name: Stockport Motormobile Location: Unit E7, Ford Street, Stockport, SK3 0BR Category: Repair and Servicing Class Code: Vehicle Repair, Testing and Servicing Positional Accuracy: Positioned to address or location	A12SW (W)	906	10	388703 390135
404	Points of Interest - Commercial Services Name: M E N Direct Location: Wood Street, Stockport, SK3 0AB Category: Transport, Storage and Delivery Class Code: Distribution and Haulage Positional Accuracy: Positioned to address or location	A7NW (SW)	962	10	388678 390052
404	Points of Interest - Commercial Services Name: M E N Direct Location: Wood Street, Stockport, SK3 0AB Category: Transport, Storage and Delivery Class Code: Distribution and Haulage Positional Accuracy: Positioned to address or location	A7NW (SW)	962	10	388678 390052
405	Points of Interest - Commercial Services Name: B J Metals Location: Pembroke House, Stockport, Cheshire, SK3 9HN Category: Recycling Services Class Code: Scrap Metal Merchants Positional Accuracy: Positioned to address or location	A7SE (SW)	912	10	389123 389641
406	Points of Interest - Commercial Services Name: Stockport L G V Training Centre Location: 36 Sandy Lane, South Reddish, Stockport, SK5 7NZ Category: Transport, Storage and Delivery Class Code: Distribution and Haulage Positional Accuracy: Positioned to address or location	A18NW (N)	950	10	389483 391418
407	Points of Interest - Commercial Services Name: S J Repairs Location: Unit 3d Woodbank Industrial Estate, Turncroft Lane, Offerton, Stockport, SK1 4AR Category: Repair and Servicing Class Code: Vehicle Repair, Testing and Servicing Positional Accuracy: Positioned to address or location	A14SE (E)	972	10	390542 390443
407	Points of Interest - Commercial Services Name: Vehicle Electrical Services Ltd Location: Woodbank Industrial Estate, Turncroft Lane, Stockport, SK1 4AR Category: Repair and Servicing Class Code: Vehicle Repair, Testing and Servicing Positional Accuracy: Positioned to address or location	A14SE (E)	972	10	390542 390443

Map ID	Details	Quadrant Reference (Compass Direction)	Estimated Distance From Site	Contact	NGR
408	Points of Interest - Commercial Services Name: The Wash Father Location: 36 Shaw Heath, Stockport, SK3 8BD Category: Personal, Consumer and other Services Class Code: Vehicle Cleaning Services Positional Accuracy: Positioned to address or location	A8SW (S)	986	10	389301 389489
409	Points of Interest - Commercial Services Name: A W Autos Location: 1 Charlesworth Street, Stockport, SK1 3UE Category: Repair and Servicing Class Code: Vehicle Repair, Testing and Servicing Positional Accuracy: Positioned to address or location	A8SE (S)	993	10	389644 389452
409	Points of Interest - Commercial Services Name: A W Autos Location: 1 Charlesworth Street, Stockport, SK1 3UE Category: Repair and Servicing Class Code: Vehicle Repair, Testing and Servicing Positional Accuracy: Positioned to address or location	A8SE (S)	999	10	389657 389447
409	Points of Interest - Commercial Services Name: Stockport Repairs Centre Location: 1 Charlesworth Street, Stockport, SK1 3UE Category: Repair and Servicing Class Code: Vehicle Repair, Testing and Servicing Positional Accuracy: Positioned to address or location	A8SE (S)	999	10	389657 389447
410	Points of Interest - Education and Health Name: Hospital Location: Shaw Heath, Stockport, Cheshire, SK3 8BL Category: Health Practitioners and Establishments Class Code: Hospitals Positional Accuracy: Positioned to address or location	A8SW (S)	914	10	389496 389529
411	Points of Interest - Education and Health Name: St Thomas Hospital Location: Shaw Heath, Stockport, SK3 8BL Category: Health Practitioners and Establishments Class Code: Hospitals Positional Accuracy: Positioned to address or location	A8SW (S)	998	10	389443 389450
412	Points of Interest - Manufacturing and Production Name: Tank Location: SK1 Category: Industrial Features Class Code: Tanks (Generic) Positional Accuracy: Positioned to an adjacent address or location	A13SE (E)	84	10	389651 390422
412	Points of Interest - Manufacturing and Production Name: Workspace Centres Ltd Location: Mansion House Chambers 22, High Street, Stockport, SK1 1EG Category: Industrial Features Class Code: Business Parks and Industrial Estates Positional Accuracy: Positioned to address or location	A13SE (E)	138	10	389704 390410
413	Points of Interest - Manufacturing and Production Name: Works Location: Not Supplied Category: Industrial Features Class Code: Unspecified Works Or Factories Positional Accuracy: Positioned to an adjacent address or location	A13SE (SE)	311	10	389735 390181
414	Points of Interest - Manufacturing and Production Name: Works Location: Not Supplied Category: Industrial Features Class Code: Unspecified Works Or Factories Positional Accuracy: Positioned to an adjacent address or location	A13SE (SE)	327	10	389819 390233
414	Points of Interest - Manufacturing and Production Name: Works Location: Not Supplied Category: Industrial Features Class Code: Unspecified Works Or Factories Positional Accuracy: Positioned to an adjacent address or location	A13SE (SE)	337	10	389834 390235
414	Points of Interest - Manufacturing and Production Name: Works Location: Not Supplied Category: Industrial Features Class Code: Unspecified Works Or Factories Positional Accuracy: Positioned to an adjacent address or location	A13SE (SE)	339	10	389858 390265

Map ID	Details	Quadrant Reference (Compass Direction)	Estimated Distance From Site	Contact	NGR
414	Points of Interest - Manufacturing and Production Name: Works Location: Not Supplied Category: Industrial Features Class Code: Unspecified Works Or Factories Positional Accuracy: Positioned to an adjacent address or location	A13SE (SE)	353	10	389882 390279
414	Points of Interest - Manufacturing and Production Name: Works Location: SK1 Category: Industrial Features Class Code: Unspecified Works Or Factories Positional Accuracy: Positioned to an adjacent address or location	A13SE (SE)	353	10	389882 390280
414	Points of Interest - Manufacturing and Production Name: Factory Location: SK1 Category: Industrial Features Class Code: Unspecified Works Or Factories Positional Accuracy: Positioned to an adjacent address or location	A13SE (SE)	368	10	389843 390198
414	Points of Interest - Manufacturing and Production Name: Factory Location: Not Supplied Category: Industrial Features Class Code: Unspecified Works Or Factories Positional Accuracy: Positioned to an adjacent address or location	A13SE (SE)	369	10	389843 390197
414	Points of Interest - Manufacturing and Production Name: Works Location: Not Supplied Category: Industrial Features Class Code: Unspecified Works Or Factories Positional Accuracy: Positioned to an adjacent address or location	A13SE (SE)	369	10	389861 390218
414	Points of Interest - Manufacturing and Production Name: Works Location: SK1 Category: Industrial Features Class Code: Unspecified Works Or Factories Positional Accuracy: Positioned to an adjacent address or location	A13SE (SE)	369	10	389862 390219
415	Points of Interest - Manufacturing and Production Name: Works Location: Wellington Mill, Wellington Road South, Stockport, SK3 0EU Category: Industrial Features Class Code: Unspecified Works Or Factories Positional Accuracy: Positioned to address or location	A13SW (SW)	330	10	389319 390216
416	Points of Interest - Manufacturing and Production Name: Tank Location: SK1 Category: Industrial Features Class Code: Tanks (Generic) Positional Accuracy: Positioned to an adjacent address or location	A14NW (E)	378	10	389916 390597
417	Points of Interest - Manufacturing and Production Name: Regent House Location: Regent House, Heaton Lane, Stockport, SK4 1BS Category: Industrial Features Class Code: Business Parks and Industrial Estates Positional Accuracy: Positioned to address or location	A12SE (W)	389	10	389188 390313
417	Points of Interest - Manufacturing and Production Name: Emerson Business Centre Location: Regent House, Heaton Lane, Stockport, SK4 1BS Category: Industrial Features Class Code: Business Parks and Industrial Estates Positional Accuracy: Positioned to address or location	A12SE (W)	389	10	389188 390313
417	Points of Interest - Manufacturing and Production Name: Works Location: Not Supplied Category: Industrial Features Class Code: Unspecified Works Or Factories Positional Accuracy: Positioned to an adjacent address or location	A12SE (W)	418	10	389155 390318
417	Points of Interest - Manufacturing and Production Name: Works Location: SK4 Category: Industrial Features Class Code: Unspecified Works Or Factories Positional Accuracy: Positioned to an adjacent address or location	A12SE (W)	423	10	389150 390317

Map ID	Details	Quadrant Reference (Compass Direction)	Estimated Distance From Site	Contact	NGR
418	Points of Interest - Manufacturing and Production Name: Works Location: Not Supplied Category: Industrial Features Class Code: Unspecified Works Or Factories Positional Accuracy: Positioned to an adjacent address or location	A14SW (SE)	398	10	389923 390261
418	Points of Interest - Manufacturing and Production Name: Works Location: Not Supplied Category: Industrial Features Class Code: Unspecified Works Or Factories Positional Accuracy: Positioned to an adjacent address or location	A14SW (SE)	403	10	389920 390244
418	Points of Interest - Manufacturing and Production Name: Works Location: SK1 Category: Industrial Features Class Code: Unspecified Works Or Factories Positional Accuracy: Positioned to an adjacent address or location	A14SW (SE)	403	10	389920 390244
418	Points of Interest - Manufacturing and Production Name: Factory Location: Not Supplied Category: Industrial Features Class Code: Unspecified Works Or Factories Positional Accuracy: Positioned to an adjacent address or location	A14SW (SE)	451	10	389962 390222
418	Points of Interest - Manufacturing and Production Name: Works Location: Not Supplied Category: Industrial Features Class Code: Unspecified Works Or Factories Positional Accuracy: Positioned to an adjacent address or location	A14SW (SE)	471	10	389932 390144
419	Points of Interest - Manufacturing and Production Name: Works Location: Not Supplied Category: Industrial Features Class Code: Unspecified Works Or Factories Positional Accuracy: Positioned to an adjacent address or location	A8NE (SE)	413	10	389750 390073
420	Points of Interest - Manufacturing and Production Name: Victoria Works Location: Not Supplied Category: Industrial Features Class Code: Unspecified Works Or Factories Positional Accuracy: Positioned to an adjacent address or location	A18SE (NE)	428	10	389815 390811
420	Points of Interest - Manufacturing and Production Name: Works Location: Not Supplied Category: Industrial Features Class Code: Unspecified Works Or Factories Positional Accuracy: Positioned to an adjacent address or location	A18SE (NE)	454	10	389834 390829
421	Points of Interest - Manufacturing and Production Name: Works Location: Not Supplied Category: Industrial Features Class Code: Unspecified Works Or Factories Positional Accuracy: Positioned to an adjacent address or location	A8NE (SE)	478	10	389836 390047
421	Points of Interest - Manufacturing and Production Name: Works Location: SK1 Category: Industrial Features Class Code: Unspecified Works Or Factories Positional Accuracy: Positioned to an adjacent address or location	A8NE (SE)	478	10	389836 390047
421	Points of Interest - Manufacturing and Production Name: Works Location: Not Supplied Category: Industrial Features Class Code: Unspecified Works Or Factories Positional Accuracy: Positioned to an adjacent address or location	A9NW (SE)	547	10	389899 390008
421	Points of Interest - Manufacturing and Production Name: Works Location: SK1 Category: Industrial Features Class Code: Unspecified Works Or Factories Positional Accuracy: Positioned to an adjacent address or location	A9NW (SE)	547	10	389899 390008

Map ID	Details	Quadrant Reference (Compass Direction)	Estimated Distance From Site	Contact	NGR
422	Points of Interest - Manufacturing and Production Name: Works Location: Not Supplied Category: Industrial Features Class Code: Unspecified Works Or Factories Positional Accuracy: Positioned to an adjacent address or location	A18SE (NE)	535	10	389792 390950
422	Points of Interest - Manufacturing and Production Name: Works Location: Not Supplied Category: Industrial Features Class Code: Unspecified Works Or Factories Positional Accuracy: Positioned to an adjacent address or location	A18SE (NE)	593	10	389874 390971
423	Points of Interest - Manufacturing and Production Name: Works Location: SK1 Category: Industrial Features Class Code: Unspecified Works Or Factories Positional Accuracy: Positioned to an adjacent address or location	A14NW (E)	537	10	390103 390512
424	Points of Interest - Manufacturing and Production Name: Business Centre Location: SK4 Category: Industrial Features Class Code: Business Parks and Industrial Estates Positional Accuracy: Positioned to an adjacent address or location	A18SW (N)	555	10	389348 390986
425	Points of Interest - Manufacturing and Production Name: Works Location: Not Supplied Category: Industrial Features Class Code: Unspecified Works Or Factories Positional Accuracy: Positioned to an adjacent address or location	A14NW (E)	572	10	390141 390484
425	Points of Interest - Manufacturing and Production Name: Works Location: SK1 Category: Industrial Features Class Code: Unspecified Works Or Factories Positional Accuracy: Positioned to an adjacent address or location	A14NW (E)	573	10	390141 390485
425	Points of Interest - Manufacturing and Production Name: Works Location: SK1 Category: Industrial Features Class Code: Unspecified Works Or Factories Positional Accuracy: Positioned to an adjacent address or location	A14NW (E)	586	10	390149 390535
425	Points of Interest - Manufacturing and Production Name: Works Location: Not Supplied Category: Industrial Features Class Code: Unspecified Works Or Factories Positional Accuracy: Positioned to an adjacent address or location	A14NW (E)	589	10	390152 390536
425	Points of Interest - Manufacturing and Production Name: Works Location: SK1 Category: Industrial Features Class Code: Unspecified Works Or Factories Positional Accuracy: Positioned to an adjacent address or location	A14NW (E)	607	10	390173 390509
425	Points of Interest - Manufacturing and Production Name: Works Location: Not Supplied Category: Industrial Features Class Code: Unspecified Works Or Factories Positional Accuracy: Positioned to an adjacent address or location	A14NW (E)	622	10	390182 390555
426	Points of Interest - Manufacturing and Production Name: Works Location: SK1 Category: Industrial Features Class Code: Unspecified Works Or Factories Positional Accuracy: Positioned to address or location	A8NE (S)	581	10	389782 389904
426	Points of Interest - Manufacturing and Production Name: Works Location: SK1 Category: Industrial Features Class Code: Unspecified Works Or Factories Positional Accuracy: Positioned to an adjacent address or location	A8NE (S)	590	10	389761 389886

Map ID	Details	Quadrant Reference (Compass Direction)	Estimated Distance From Site	Contact	NGR
426	Points of Interest - Manufacturing and Production Name: Works Location: Not Supplied Category: Industrial Features Class Code: Unspecified Works Or Factories Positional Accuracy: Positioned to an adjacent address or location	A8NE (S)	591	10	389766 389887
426	Points of Interest - Manufacturing and Production Name: Works Location: Not Supplied Category: Industrial Features Class Code: Unspecified Works Or Factories Positional Accuracy: Positioned to an adjacent address or location	A8NE (S)	592	10	389787 389894
426	Points of Interest - Manufacturing and Production Name: Albion Works Location: Not Supplied Category: Industrial Features Class Code: Unspecified Works Or Factories Positional Accuracy: Positioned to an adjacent address or location	A8NE (S)	639	10	389801 389849
427	Points of Interest - Manufacturing and Production Name: Works Location: Not Supplied Category: Industrial Features Class Code: Unspecified Works Or Factories Positional Accuracy: Positioned to an adjacent address or location	A9NW (SE)	593	10	390025 390065
427	Points of Interest - Manufacturing and Production Name: Works Location: SK1 Category: Industrial Features Class Code: Unspecified Works Or Factories Positional Accuracy: Positioned to an adjacent address or location	A9NW (SE)	593	10	390025 390065
427	Points of Interest - Manufacturing and Production Name: Works Location: SK1 Category: Industrial Features Class Code: Unspecified Works Or Factories Positional Accuracy: Positioned to address or location	A9NW (SE)	618	10	389996 389997
427	Points of Interest - Manufacturing and Production Name: Works Location: Not Supplied Category: Industrial Features Class Code: Unspecified Works Or Factories Positional Accuracy: Positioned to an adjacent address or location	A9NW (SE)	630	10	390043 390029
427	Points of Interest - Manufacturing and Production Name: Works Location: SK1 Category: Industrial Features Class Code: Unspecified Works Or Factories Positional Accuracy: Positioned to an adjacent address or location	A9NW (SE)	630	10	390043 390029
427	Points of Interest - Manufacturing and Production Name: Works Location: SK1 Category: Industrial Features Class Code: Unspecified Works Or Factories Positional Accuracy: Positioned to an adjacent address or location	A9NW (SE)	636	10	390005 389981
427	Points of Interest - Manufacturing and Production Name: Works Location: SK1 Category: Industrial Features Class Code: Unspecified Works Or Factories Positional Accuracy: Positioned to an adjacent address or location	A9NW (SE)	636	10	390029 390005
427	Points of Interest - Manufacturing and Production Name: Works Location: SK1 Category: Industrial Features Class Code: Unspecified Works Or Factories Positional Accuracy: Positioned to an adjacent address or location	A9NW (SE)	636	10	390030 390006
427	Points of Interest - Manufacturing and Production Name: Works Location: Not Supplied Category: Industrial Features Class Code: Unspecified Works Or Factories Positional Accuracy: Positioned to an adjacent address or location	A9NW (SE)	637	10	390008 389982

Map ID	Details	Quadrant Reference (Compass Direction)	Estimated Distance From Site	Contact	NGR
427	Points of Interest - Manufacturing and Production Name: Works Location: SK1 Category: Industrial Features Class Code: Unspecified Works Or Factories Positional Accuracy: Positioned to an adjacent address or location	A9NW (SE)	642	10	390044 390011
427	Points of Interest - Manufacturing and Production Name: Works Location: SK1 Category: Industrial Features Class Code: Unspecified Works Or Factories Positional Accuracy: Positioned to an adjacent address or location	A9NW (SE)	643	10	390028 389994
427	Points of Interest - Manufacturing and Production Name: Works Location: Not Supplied Category: Industrial Features Class Code: Unspecified Works Or Factories Positional Accuracy: Positioned to an adjacent address or location	A9NW (SE)	666	10	390039 389972
428	Points of Interest - Manufacturing and Production Name: Works Location: SK1 Category: Industrial Features Class Code: Unspecified Works Or Factories Positional Accuracy: Positioned to an adjacent address or location	A9NW (SE)	597	10	389940 389976
428	Points of Interest - Manufacturing and Production Name: Works Location: Not Supplied Category: Industrial Features Class Code: Unspecified Works Or Factories Positional Accuracy: Positioned to an adjacent address or location	A9NW (SE)	602	10	389944 389973
429	Points of Interest - Manufacturing and Production Name: Works Location: Not Supplied Category: Industrial Features Class Code: Unspecified Works Or Factories Positional Accuracy: Positioned to an adjacent address or location	A12SE (SW)	598	10	389002 390218
429	Points of Interest - Manufacturing and Production Name: Works Location: SK3 Category: Industrial Features Class Code: Unspecified Works Or Factories Positional Accuracy: Positioned to an adjacent address or location	A12SE (W)	602	10	388989 390238
429	Points of Interest - Manufacturing and Production Name: Factory Location: Not Supplied Category: Industrial Features Class Code: Unspecified Works Or Factories Positional Accuracy: Positioned to an adjacent address or location	A12SE (W)	659	10	388933 390224
429	Points of Interest - Manufacturing and Production Name: Factory Location: SK3 Category: Industrial Features Class Code: Unspecified Works Or Factories Positional Accuracy: Positioned to address or location	A12SE (W)	669	10	388923 390223
429	Points of Interest - Manufacturing and Production Name: Acorn Business Centre Location: SK4 Category: Industrial Features Class Code: Business Parks and Industrial Estates Positional Accuracy: Positioned to an adjacent address or location	A12SE (W)	676	10	388891 390299
429	Points of Interest - Manufacturing and Production Name: Acorn Business Centre Location: SK4 Category: Industrial Features Class Code: Business Parks and Industrial Estates Positional Accuracy: Positioned to an adjacent address or location	A12SE (W)	678	10	388892 390286
429	Points of Interest - Manufacturing and Production Name: Works Location: Not Supplied Category: Industrial Features Class Code: Unspecified Works Or Factories Positional Accuracy: Positioned to an adjacent address or location	A12SE (SW)	697	10	388923 390154

Map ID	Details	Quadrant Reference (Compass Direction)	Estimated Distance From Site	Contact	NGR
429	Points of Interest - Manufacturing and Production Name: Works Location: SK3 Category: Industrial Features Class Code: Unspecified Works Or Factories Positional Accuracy: Positioned to an adjacent address or location	A12SE (SW)	701	10	388919 390153
430	Points of Interest - Manufacturing and Production Name: Works Location: Not Supplied Category: Industrial Features Class Code: Unspecified Works Or Factories Positional Accuracy: Positioned to an adjacent address or location	A9NW (SE)	612	10	390084 390112
430	Points of Interest - Manufacturing and Production Name: Works Location: SK1 Category: Industrial Features Class Code: Unspecified Works Or Factories Positional Accuracy: Positioned to address or location	A9NW (SE)	614	10	390085 390110
430	Points of Interest - Manufacturing and Production Name: Works Location: SK1 Category: Industrial Features Class Code: Unspecified Works Or Factories Positional Accuracy: Positioned to an adjacent address or location	A9NW (SE)	661	10	390141 390111
430	Points of Interest - Manufacturing and Production Name: Works Location: Not Supplied Category: Industrial Features Class Code: Unspecified Works Or Factories Positional Accuracy: Positioned to an adjacent address or location	A9NW (SE)	662	10	390141 390110
431	Points of Interest - Manufacturing and Production Name: Opulent Offices Location: Unit 4, Hadfield House, Gordon Street, Heaton Norris, Stockport, SK4 1RR Category: Industrial Features Class Code: Business Parks and Industrial Estates Positional Accuracy: Positioned to address or location	A18SW (N)	620	10	389444 391081
431	Points of Interest - Manufacturing and Production Name: Works Location: Not Supplied Category: Industrial Features Class Code: Unspecified Works Or Factories Positional Accuracy: Positioned to an adjacent address or location	A18SW (N)	628	10	389414 391083
431	Points of Interest - Manufacturing and Production Name: Works Location: SK4 Category: Industrial Features Class Code: Unspecified Works Or Factories Positional Accuracy: Positioned to an adjacent address or location	A18SW (N)	628	10	389409 391082
431	Points of Interest - Manufacturing and Production Name: Jarmac Ltd Location: Belmont Oil Works, Lancashire Hill, Stockport, SK4 1RP Category: Extractive Industries Class Code: Oil and Gas Extraction, Refinery and Product Manufacture Positional Accuracy: Positioned to address or location	A18NW (N)	671	10	389438 391131
431	Points of Interest - Manufacturing and Production Name: Jarmac Ltd Location: Belmont Oil Works, Lancashire Hill, Stockport, SK4 1RP Category: Extractive Industries Class Code: Oil and Gas Extraction, Refinery and Product Manufacture Positional Accuracy: Positioned to address or location	A18NW (N)	671	10	389438 391131
432	Points of Interest - Manufacturing and Production Name: Tank Location: SK3 Category: Industrial Features Class Code: Tanks (Generic) Positional Accuracy: Positioned to an adjacent address or location	A8NW (S)	625	10	389434 389829
433	Points of Interest - Manufacturing and Production Name: Works Location: SK3 Category: Industrial Features Class Code: Unspecified Works Or Factories Positional Accuracy: Positioned to an adjacent address or location	A12SE (SW)	636	10	388994 390148

Map ID	Details	Quadrant Reference (Compass Direction)	Estimated Distance From Site	Contact	NGR
433	Points of Interest - Manufacturing and Production Name: Works Location: Not Supplied Category: Industrial Features Class Code: Unspecified Works Or Factories Positional Accuracy: Positioned to an adjacent address or location	A12SE (SW)	637	10	388994 390147
433	Points of Interest - Manufacturing and Production Name: Works Location: SK3 Category: Industrial Features Class Code: Unspecified Works Or Factories Positional Accuracy: Positioned to an adjacent address or location	A7NE (SW)	644	10	389004 390114
433	Points of Interest - Manufacturing and Production Name: Works Location: SK3 Category: Industrial Features Class Code: Unspecified Works Or Factories Positional Accuracy: Positioned to an adjacent address or location	A12SE (SW)	647	10	388995 390123
433	Points of Interest - Manufacturing and Production Name: Works Location: Not Supplied Category: Industrial Features Class Code: Unspecified Works Or Factories Positional Accuracy: Positioned to an adjacent address or location	A12SE (SW)	648	10	388996 390120
433	Points of Interest - Manufacturing and Production Name: Works Location: Not Supplied Category: Industrial Features Class Code: Unspecified Works Or Factories Positional Accuracy: Positioned to an adjacent address or location	A7NE (SW)	659	10	388998 390095
433	Points of Interest - Manufacturing and Production Name: Works Location: SK3 Category: Industrial Features Class Code: Unspecified Works Or Factories Positional Accuracy: Positioned to an adjacent address or location	A7NE (SW)	661	10	389001 390087
433	Points of Interest - Manufacturing and Production Name: Works Location: Not Supplied Category: Industrial Features Class Code: Unspecified Works Or Factories Positional Accuracy: Positioned to an adjacent address or location	A7NE (SW)	689	10	388963 390096
434	Points of Interest - Manufacturing and Production Name: Tanks Location: SK4 Category: Industrial Features Class Code: Tanks (Generic) Positional Accuracy: Positioned to an adjacent address or location	A18SW (N)	660	10	389391 391110
434	Points of Interest - Manufacturing and Production Name: Works Location: Not Supplied Category: Industrial Features Class Code: Unspecified Works Or Factories Positional Accuracy: Positioned to an adjacent address or location	A18SW (N)	682	10	389354 391123
434	Points of Interest - Manufacturing and Production Name: Works Location: Not Supplied Category: Industrial Features Class Code: Unspecified Works Or Factories Positional Accuracy: Positioned to an adjacent address or location	A18NW (N)	715	10	389316 391145
434	Points of Interest - Manufacturing and Production Name: Works Location: SK4 Category: Industrial Features Class Code: Unspecified Works Or Factories Positional Accuracy: Positioned to an adjacent address or location	A18NW (N)	716	10	389311 391144
434	Points of Interest - Manufacturing and Production Name: Works Location: Not Supplied Category: Industrial Features Class Code: Unspecified Works Or Factories Positional Accuracy: Positioned to an adjacent address or location	A18NW (N)	736	10	389382 391186

Map ID	Details	Quadrant Reference (Compass Direction)	Estimated Distance From Site	Contact	NGR
434	Points of Interest - Manufacturing and Production Name: Works Location: SK4 Category: Industrial Features Class Code: Unspecified Works Or Factories Positional Accuracy: Positioned to an adjacent address or location	A18NW (N)	736	10	389377 391185
435	Points of Interest - Manufacturing and Production Name: Works Location: Not Supplied Category: Industrial Features Class Code: Unspecified Works Or Factories Positional Accuracy: Positioned to an adjacent address or location	A19SW (NE)	662	10	389908 391031
436	Points of Interest - Manufacturing and Production Name: Factory Location: Not Supplied Category: Industrial Features Class Code: Unspecified Works Or Factories Positional Accuracy: Positioned to an adjacent address or location	A9NW (SE)	665	10	389994 389932
436	Points of Interest - Manufacturing and Production Name: Factory Location: SK1 Category: Industrial Features Class Code: Unspecified Works Or Factories Positional Accuracy: Positioned to address or location	A9NW (SE)	685	10	390004 389915
436	Points of Interest - Manufacturing and Production Name: Works Location: SK1 Category: Industrial Features Class Code: Unspecified Works Or Factories Positional Accuracy: Positioned to an adjacent address or location	A9NW (SE)	712	10	390041 389911
436	Points of Interest - Manufacturing and Production Name: Works Location: SK1 Category: Industrial Features Class Code: Unspecified Works Or Factories Positional Accuracy: Positioned to an adjacent address or location	A9NW (SE)	713	10	390006 389881
436	Points of Interest - Manufacturing and Production Name: Works Location: Not Supplied Category: Industrial Features Class Code: Unspecified Works Or Factories Positional Accuracy: Positioned to an adjacent address or location	A9NW (SE)	714	10	390009 389881
436	Points of Interest - Manufacturing and Production Name: Works Location: Not Supplied Category: Industrial Features Class Code: Unspecified Works Or Factories Positional Accuracy: Positioned to an adjacent address or location	A9NW (SE)	714	10	390045 389912
437	Points of Interest - Manufacturing and Production Name: Works Location: Not Supplied Category: Industrial Features Class Code: Unspecified Works Or Factories Positional Accuracy: Positioned to an adjacent address or location	A7NE (SW)	679	10	389116 389926
437	Points of Interest - Manufacturing and Production Name: Works Location: Not Supplied Category: Industrial Features Class Code: Unspecified Works Or Factories Positional Accuracy: Positioned to an adjacent address or location	A7NE (SW)	683	10	389081 389953
437	Points of Interest - Manufacturing and Production Name: Works Location: SK3 Category: Industrial Features Class Code: Unspecified Works Or Factories Positional Accuracy: Positioned to an adjacent address or location	A7NE (SW)	683	10	389111 389925
437	Points of Interest - Manufacturing and Production Name: Tank Location: SK3 Category: Industrial Features Class Code: Tanks (Generic) Positional Accuracy: Positioned to address or location	A7NE (SW)	684	10	389141 389900

Map ID	Details	Quadrant Reference (Compass Direction)	Estimated Distance From Site	Contact	NGR
437	Points of Interest - Manufacturing and Production Name: Tank Location: SK3 Category: Industrial Features Class Code: Tanks (Generic) Positional Accuracy: Positioned to address or location	A7NE (SW)	688	10	389138 389897
437	Points of Interest - Manufacturing and Production Name: Works Location: SK3 Category: Industrial Features Class Code: Unspecified Works Or Factories Positional Accuracy: Positioned to an adjacent address or location	A7NE (SW)	688	10	389075 389952
437	Points of Interest - Manufacturing and Production Name: Tanks Location: SK3 Category: Industrial Features Class Code: Tanks (Generic) Positional Accuracy: Positioned to an adjacent address or location	A7NE (SW)	690	10	389126 389904
437	Points of Interest - Manufacturing and Production Name: Tank Location: SK3 Category: Industrial Features Class Code: Tanks (Generic) Positional Accuracy: Positioned to address or location	A7NE (SW)	691	10	389137 389894
437	Points of Interest - Manufacturing and Production Name: Tank Location: SK3 Category: Industrial Features Class Code: Tanks (Generic) Positional Accuracy: Positioned to address or location	A7NE (SW)	693	10	389119 389906
437	Points of Interest - Manufacturing and Production Name: Tank Location: SK3 Category: Industrial Features Class Code: Tanks (Generic) Positional Accuracy: Positioned to address or location	A7NE (SW)	694	10	389135 389891
437	Points of Interest - Manufacturing and Production Name: Tank Location: SK3 Category: Industrial Features Class Code: Tanks (Generic) Positional Accuracy: Positioned to address or location	A7NE (SW)	697	10	389134 389888
437	Points of Interest - Manufacturing and Production Name: Tank Location: SK3 Category: Industrial Features Class Code: Tanks (Generic) Positional Accuracy: Positioned to address or location	A7NE (SW)	700	10	389116 389899
437	Points of Interest - Manufacturing and Production Name: Tank Location: SK3 Category: Industrial Features Class Code: Tanks (Generic) Positional Accuracy: Positioned to address or location	A7NE (SW)	701	10	389132 389885
438	Points of Interest - Manufacturing and Production Name: Tank Location: SK1 Category: Industrial Features Class Code: Tanks (Generic) Positional Accuracy: Positioned to an adjacent address or location	A14NW (NE)	686	10	390172 390774
439	Points of Interest - Manufacturing and Production Name: Tanks Location: SK3 Category: Industrial Features Class Code: Tanks (Generic) Positional Accuracy: Positioned to an adjacent address or location	A7NE (SW)	686	10	389147 389893
440	Points of Interest - Manufacturing and Production Name: Works Location: Not Supplied Category: Industrial Features Class Code: Unspecified Works Or Factories Positional Accuracy: Positioned to an adjacent address or location	A18SE (N)	700	10	389830 391114

Map ID	Details	Quadrant Reference (Compass Direction)	Estimated Distance From Site	Contact	NGR
440	Points of Interest - Manufacturing and Production Name: Works Location: SK1 Category: Industrial Features Class Code: Unspecified Works Or Factories Positional Accuracy: Positioned to an adjacent address or location	A18SE (N)	700	10	389830 391114
440	Points of Interest - Manufacturing and Production Name: Tank Location: SK1 Category: Industrial Features Class Code: Tanks (Generic) Positional Accuracy: Positioned to an adjacent address or location	A18SE (NE)	713	10	389868 391111
440	Points of Interest - Manufacturing and Production Name: Works Location: Not Supplied Category: Industrial Features Class Code: Unspecified Works Or Factories Positional Accuracy: Positioned to an adjacent address or location	A18NE (NE)	786	10	389874 391189
440	Points of Interest - Manufacturing and Production Name: Works Location: SK1 Category: Industrial Features Class Code: Unspecified Works Or Factories Positional Accuracy: Positioned to an adjacent address or location	A18NE (NE)	786	10	389874 391189
440	Points of Interest - Manufacturing and Production Name: Works Location: Not Supplied Category: Industrial Features Class Code: Unspecified Works Or Factories Positional Accuracy: Positioned to an adjacent address or location	A18NE (N)	795	10	389825 391219
440	Points of Interest - Manufacturing and Production Name: Works Location: SK1 Category: Industrial Features Class Code: Unspecified Works Or Factories Positional Accuracy: Positioned to an adjacent address or location	A18NE (N)	795	10	389825 391219
441	Points of Interest - Manufacturing and Production Name: Works Location: Not Supplied Category: Industrial Features Class Code: Unspecified Works Or Factories Positional Accuracy: Positioned to an adjacent address or location	A7NE (SW)	704	10	388965 390063
441	Points of Interest - Manufacturing and Production Name: Works Location: SK3 Category: Industrial Features Class Code: Unspecified Works Or Factories Positional Accuracy: Positioned to an adjacent address or location	A7NE (SW)	708	10	388961 390062
442	Points of Interest - Manufacturing and Production Name: Tank Location: SK1 Category: Industrial Features Class Code: Tanks (Generic) Positional Accuracy: Positioned to an adjacent address or location	A18NE (N)	727	10	389781 391162
443	Points of Interest - Manufacturing and Production Name: Works Location: Not Supplied Category: Industrial Features Class Code: Unspecified Works Or Factories Positional Accuracy: Positioned to an adjacent address or location	A19SW (NE)	746	10	390099 390981
444	Points of Interest - Manufacturing and Production Name: Factory Location: SK1 Category: Industrial Features Class Code: Unspecified Works Or Factories Positional Accuracy: Positioned to an adjacent address or location	A8SE (S)	775	10	389710 389681
444	Points of Interest - Manufacturing and Production Name: Factory Location: Not Supplied Category: Industrial Features Class Code: Unspecified Works Or Factories Positional Accuracy: Positioned to an adjacent address or location	A8SE (S)	776	10	389718 389682

Map ID	Details	Quadrant Reference (Compass Direction)	Estimated Distance From Site	Contact	NGR
445	Points of Interest - Manufacturing and Production Name: Factory Location: Not Supplied Category: Industrial Features Class Code: Unspecified Works Or Factories Positional Accuracy: Positioned to an adjacent address or location	A9SW (SE)	787	10	389945 389753
445	Points of Interest - Manufacturing and Production Name: Factory Location: Not Supplied Category: Industrial Features Class Code: Unspecified Works Or Factories Positional Accuracy: Positioned to an adjacent address or location	A9SW (SE)	809	10	390026 389777
445	Points of Interest - Manufacturing and Production Name: Tanks Location: SK1 Category: Industrial Features Class Code: Tanks (Generic) Positional Accuracy: Positioned to an adjacent address or location	A9SW (SE)	830	10	390043 389763
445	Points of Interest - Manufacturing and Production Name: Works Location: SK1 Category: Industrial Features Class Code: Unspecified Works Or Factories Positional Accuracy: Positioned to an adjacent address or location	A9SW (SE)	850	10	390004 389714
445	Points of Interest - Manufacturing and Production Name: Works Location: Not Supplied Category: Industrial Features Class Code: Unspecified Works Or Factories Positional Accuracy: Positioned to an adjacent address or location	A9SW (SE)	851	10	390008 389715
445	Points of Interest - Manufacturing and Production Name: Works Location: SK1 Category: Industrial Features Class Code: Unspecified Works Or Factories Positional Accuracy: Positioned to an adjacent address or location	A9SW (SE)	876	10	390072 389727
445	Points of Interest - Manufacturing and Production Name: Works Location: Not Supplied Category: Industrial Features Class Code: Unspecified Works Or Factories Positional Accuracy: Positioned to an adjacent address or location	A9SW (SE)	877	10	390075 389728
446	Points of Interest - Manufacturing and Production Name: Works Location: Not Supplied Category: Industrial Features Class Code: Unspecified Works Or Factories Positional Accuracy: Positioned to an adjacent address or location	A12SW (SW)	804	10	388819 390124
446	Points of Interest - Manufacturing and Production Name: Works Location: SK3 Category: Industrial Features Class Code: Unspecified Works Or Factories Positional Accuracy: Positioned to address or location	A7NW (SW)	804	10	388825 390111
446	Points of Interest - Manufacturing and Production Name: Works Location: Not Supplied Category: Industrial Features Class Code: Unspecified Works Or Factories Positional Accuracy: Positioned to an adjacent address or location	A7NW (SW)	806	10	388824 390109
446	Points of Interest - Manufacturing and Production Name: Works Location: Not Supplied Category: Industrial Features Class Code: Unspecified Works Or Factories Positional Accuracy: Positioned to an adjacent address or location	A12SW (SW)	808	10	388808 390138
446	Points of Interest - Manufacturing and Production Name: Works Location: SK3 Category: Industrial Features Class Code: Unspecified Works Or Factories Positional Accuracy: Positioned to an adjacent address or location	A12SW (SW)	808	10	388815 390123

Map ID	Details	Quadrant Reference (Compass Direction)	Estimated Distance From Site	Contact	NGR
446	Points of Interest - Manufacturing and Production Name: Works Location: SK3 Category: Industrial Features Class Code: Unspecified Works Or Factories Positional Accuracy: Positioned to an adjacent address or location	A12SW (SW)	811	10	388804 390138
447	Points of Interest - Manufacturing and Production Name: Tank Location: SK1 Category: Industrial Features Class Code: Tanks (Generic) Positional Accuracy: Positioned to an adjacent address or location	A18NE (N)	838	10	389817 391267
448	Points of Interest - Manufacturing and Production Name: Works Location: Not Supplied Category: Industrial Features Class Code: Unspecified Works Or Factories Positional Accuracy: Positioned to an adjacent address or location	A12NW (W)	845	10	388712 390598
448	Points of Interest - Manufacturing and Production Name: Works Location: SK4 Category: Industrial Features Class Code: Unspecified Works Or Factories Positional Accuracy: Positioned to an adjacent address or location	A12NW (W)	849	10	388708 390597
449	Points of Interest - Manufacturing and Production Name: Works Location: Not Supplied Category: Industrial Features Class Code: Unspecified Works Or Factories Positional Accuracy: Positioned to an adjacent address or location	A17NE (NW)	846	10	389215 391246
449	Points of Interest - Manufacturing and Production Name: Works Location: SK4 Category: Industrial Features Class Code: Unspecified Works Or Factories Positional Accuracy: Positioned to an adjacent address or location	A17NE (NW)	847	10	389210 391245
450	Points of Interest - Manufacturing and Production Name: Crown Royal Industrial Park Location: SK1 Category: Industrial Features Class Code: Business Parks and Industrial Estates Positional Accuracy: Positioned to an adjacent address or location	A9SW (SE)	849	10	389950 389685
450	Points of Interest - Manufacturing and Production Name: Crown Royal Industrial Park Location: SK1 Category: Industrial Features Class Code: Business Parks and Industrial Estates Positional Accuracy: Positioned to an adjacent address or location	A9SW (SE)	851	10	389943 389680
451	Points of Interest - Manufacturing and Production Name: Meadow Industrial Estate Location: SK1 Category: Industrial Features Class Code: Business Parks and Industrial Estates Positional Accuracy: Positioned to an adjacent address or location	A19NW (NE)	856	10	389911 391249
451	Points of Interest - Manufacturing and Production Name: Williams Marble & Granite Ltd Location: Meadow Mill, Water Street, Stockport, SK1 2BX Category: Extractive Industries Class Code: Stone Quarrying and Preparation Positional Accuracy: Positioned to address or location	A19NW (NE)	866	10	389966 391233
451	Points of Interest - Manufacturing and Production Name: Williams Marble & Granite Location: Meadow Mill, Water Street, Stockport, SK1 2BX Category: Extractive Industries Class Code: Stone Quarrying and Preparation Positional Accuracy: Positioned to address or location	A19NW (NE)	866	10	389966 391233
451	Points of Interest - Manufacturing and Production Name: Meadow Industrial Estate Location: SK1 Category: Industrial Features Class Code: Business Parks and Industrial Estates Positional Accuracy: Positioned to an adjacent address or location	A19NW (NE)	897	10	389948 391277

Map ID	Details	Quadrant Reference (Compass Direction)	Estimated Distance From Site	Contact	NGR
452	Points of Interest - Manufacturing and Production Name: Works Location: Not Supplied Category: Industrial Features Class Code: Unspecified Works Or Factories Positional Accuracy: Positioned to an adjacent address or location	A7NW (SW)	858	10	388799 390042
452	Points of Interest - Manufacturing and Production Name: Works Location: SK3 Category: Industrial Features Class Code: Unspecified Works Or Factories Positional Accuracy: Positioned to an adjacent address or location	A7NW (SW)	861	10	388796 390041
453	Points of Interest - Manufacturing and Production Name: Works Location: SK1 Category: Industrial Features Class Code: Unspecified Works Or Factories Positional Accuracy: Positioned to an adjacent address or location	A14NE (E)	863	10	390413 390627
453	Points of Interest - Manufacturing and Production Name: Works Location: SK1 Category: Industrial Features Class Code: Unspecified Works Or Factories Positional Accuracy: Positioned to an adjacent address or location	A14NE (E)	880	10	390433 390616
454	Points of Interest - Manufacturing and Production Name: Tank Location: SK4 Category: Industrial Features Class Code: Tanks (Generic) Positional Accuracy: Positioned to an adjacent address or location	A18NW (N)	879	10	389309 391315
454	Points of Interest - Manufacturing and Production Name: Works Location: Not Supplied Category: Industrial Features Class Code: Unspecified Works Or Factories Positional Accuracy: Positioned to an adjacent address or location	A18NW (N)	935	10	389329 391378
454	Points of Interest - Manufacturing and Production Name: Works Location: SK4 Category: Industrial Features Class Code: Unspecified Works Or Factories Positional Accuracy: Positioned to an adjacent address or location	A18NW (N)	935	10	389324 391377
455	Points of Interest - Manufacturing and Production Name: Woodbank Works Industrial Estate Location: SK1 Category: Industrial Features Class Code: Business Parks and Industrial Estates Positional Accuracy: Positioned to an adjacent address or location	A14SE (E)	889	10	390458 390412
455	Points of Interest - Manufacturing and Production Name: Woodbank Works Location: SK1 Category: Industrial Features Class Code: Unspecified Works Or Factories Positional Accuracy: Positioned to an adjacent address or location	A14SE (E)	889	10	390458 390416
455	Points of Interest - Manufacturing and Production Name: Woodbank Works Industrial Estate Location: SK1 Category: Industrial Features Class Code: Business Parks and Industrial Estates Positional Accuracy: Positioned to an adjacent address or location	A14SE (E)	902	10	390471 390415
455	Points of Interest - Manufacturing and Production Name: Tank Location: SK1 Category: Industrial Features Class Code: Tanks (Generic) Positional Accuracy: Positioned to an adjacent address or location	A14NE (E)	912	10	390482 390457
455	Points of Interest - Manufacturing and Production Name: The Granite & Marble Shop Ltd Location: Unit 24 Woodbank Industrial Estate, Turncroft Lane, Stockport, SK1 4AR Category: Extractive Industries Class Code: Stone Quarrying and Preparation Positional Accuracy: Positioned to address or location	A14SE (E)	943	10	390511 390382

Map ID	Details	Quadrant Reference (Compass Direction)	Estimated Distance From Site	Contact	NGR
455	Points of Interest - Manufacturing and Production Name: Woodbank Works Location: SK1 Category: Industrial Features Class Code: Unspecified Works Or Factories Positional Accuracy: Positioned to an adjacent address or location	A14SE (E)	966	10	390536 390452
456	Points of Interest - Manufacturing and Production Name: Works Location: Not Supplied Category: Industrial Features Class Code: Unspecified Works Or Factories Positional Accuracy: Positioned to an adjacent address or location	A9SW (SE)	895	10	390042 389684
456	Points of Interest - Manufacturing and Production Name: Works Location: SK1 Category: Industrial Features Class Code: Unspecified Works Or Factories Positional Accuracy: Positioned to an adjacent address or location	A9SW (SE)	895	10	390039 389683
457	Points of Interest - Manufacturing and Production Name: Works Location: SK1 Category: Industrial Features Class Code: Unspecified Works Or Factories Positional Accuracy: Positioned to an adjacent address or location	A14NE (E)	912	10	390452 390676
457	Points of Interest - Manufacturing and Production Name: Works Location: Not Supplied Category: Industrial Features Class Code: Unspecified Works Or Factories Positional Accuracy: Positioned to an adjacent address or location	A14NE (E)	917	10	390457 390677
457	Points of Interest - Manufacturing and Production Name: Works Location: SK1 Category: Industrial Features Class Code: Unspecified Works Or Factories Positional Accuracy: Positioned to an adjacent address or location	A14NE (E)	925	10	390472 390648
457	Points of Interest - Manufacturing and Production Name: Works Location: SK1 Category: Industrial Features Class Code: Unspecified Works Or Factories Positional Accuracy: Positioned to an adjacent address or location	A14NE (E)	931	10	390483 390628
457	Points of Interest - Manufacturing and Production Name: Works Location: SK1 Category: Industrial Features Class Code: Unspecified Works Or Factories Positional Accuracy: Positioned to an adjacent address or location	A14NE (E)	935	10	390490 390612
457	Points of Interest - Manufacturing and Production Name: Works Location: SK1 Category: Industrial Features Class Code: Unspecified Works Or Factories Positional Accuracy: Positioned to an adjacent address or location	A14NE (E)	943	10	390489 390655
457	Points of Interest - Manufacturing and Production Name: Works Location: SK1 Category: Industrial Features Class Code: Unspecified Works Or Factories Positional Accuracy: Positioned to an adjacent address or location	A14NE (E)	948	10	390498 390639
457	Points of Interest - Manufacturing and Production Name: Works Location: SK1 Category: Industrial Features Class Code: Unspecified Works Or Factories Positional Accuracy: Positioned to an adjacent address or location	A14NE (E)	968	10	390513 390661
457	Points of Interest - Manufacturing and Production Name: Works Location: Not Supplied Category: Industrial Features Class Code: Unspecified Works Or Factories Positional Accuracy: Positioned to an adjacent address or location	A14NE (E)	974	10	390519 390662

Map ID	Details	Quadrant Reference (Compass Direction)	Estimated Distance From Site	Contact	NGR
458	Points of Interest - Manufacturing and Production Name: Works Location: SK1 Category: Industrial Features Class Code: Unspecified Works Or Factories Positional Accuracy: Positioned to an adjacent address or location	A9SW (SE)	920	10	390134 389718
458	Points of Interest - Manufacturing and Production Name: Works Location: Not Supplied Category: Industrial Features Class Code: Unspecified Works Or Factories Positional Accuracy: Positioned to an adjacent address or location	A9SW (SE)	922	10	390138 389718
459	Points of Interest - Manufacturing and Production Name: Portwood Industrial Estate Location: SK1 Category: Industrial Features Class Code: Business Parks and Industrial Estates Positional Accuracy: Positioned to an adjacent address or location	A19SE (NE)	955	10	390375 390960
459	Points of Interest - Manufacturing and Production Name: Portwood Industrial Estate Location: SK1 Category: Industrial Features Class Code: Business Parks and Industrial Estates Positional Accuracy: Positioned to an adjacent address or location	A19SE (NE)	977	10	390397 390965
460	Points of Interest - Manufacturing and Production Name: Works Location: SK3 Category: Industrial Features Class Code: Unspecified Works Or Factories Positional Accuracy: Positioned to an adjacent address or location	A8SW (S)	956	10	389554 389485
460	Points of Interest - Manufacturing and Production Name: Works Location: Not Supplied Category: Industrial Features Class Code: Unspecified Works Or Factories Positional Accuracy: Positioned to an adjacent address or location	A8SW (S)	959	10	389555 389482
460	Points of Interest - Manufacturing and Production Name: Works Location: SK1 Category: Industrial Features Class Code: Unspecified Works Or Factories Positional Accuracy: Positioned to an adjacent address or location	A8SE (S)	998	10	389634 389446
461	Points of Interest - Manufacturing and Production Name: Hillgate Business Centre Location: SK1 Category: Industrial Features Class Code: Business Parks and Industrial Estates Positional Accuracy: Positioned to an adjacent address or location	A8SE (S)	957	10	389881 389540
461	Points of Interest - Manufacturing and Production Name: Works Location: SK1 Category: Industrial Features Class Code: Unspecified Works Or Factories Positional Accuracy: Positioned to an adjacent address or location	A8SE (S)	971	10	389805 389502
461	Points of Interest - Manufacturing and Production Name: Works Location: Not Supplied Category: Industrial Features Class Code: Unspecified Works Or Factories Positional Accuracy: Positioned to an adjacent address or location	A8SE (S)	971	10	389811 389503
461	Points of Interest - Manufacturing and Production Name: Works Location: SK1 Category: Industrial Features Class Code: Unspecified Works Or Factories Positional Accuracy: Positioned to an adjacent address or location	A8SE (S)	978	10	389803 389494
462	Points of Interest - Manufacturing and Production Name: Works Location: Not Supplied Category: Industrial Features Class Code: Unspecified Works Or Factories Positional Accuracy: Positioned to an adjacent address or location	A7NW (SW)	975	10	388672 390034

Map ID	Details	Quadrant Reference (Compass Direction)	Estimated Distance From Site	Contact	NGR
462	Points of Interest - Manufacturing and Production Name: Tank Location: SK3 Category: Industrial Features Class Code: Tanks (Generic) Positional Accuracy: Positioned to an adjacent address or location	A7NW (SW)	979	10	388649 390073
462	Points of Interest - Manufacturing and Production Name: Works Location: SK3 Category: Industrial Features Class Code: Unspecified Works Or Factories Positional Accuracy: Positioned to an adjacent address or location	A7NW (SW)	979	10	388668 390034
463	Points of Interest - Manufacturing and Production Name: Works Location: Not Supplied Category: Industrial Features Class Code: Unspecified Works Or Factories Positional Accuracy: Positioned to an adjacent address or location	A8SW (S)	987	10	389313 389485
463	Points of Interest - Manufacturing and Production Name: Works Location: SK3 Category: Industrial Features Class Code: Unspecified Works Or Factories Positional Accuracy: Positioned to an adjacent address or location	A8SW (S)	989	10	389308 389484
464	Points of Interest - Manufacturing and Production Name: Works Location: Not Supplied Category: Industrial Features Class Code: Unspecified Works Or Factories Positional Accuracy: Positioned to an adjacent address or location	A8SE (S)	997	10	389640 389447
465	Points of Interest - Public Infrastructure Name: Weir Location: SK1 Category: Water Class Code: Weirs, Sluices and Dams Positional Accuracy: Positioned to an adjacent address or location	A13NE (NE)	346	10	389874 390610
465	Points of Interest - Public Infrastructure Name: Weir Location: SK1 Category: Water Class Code: Weirs, Sluices and Dams Positional Accuracy: Positioned to an adjacent address or location	A13NE (NE)	347	10	389874 390611
466	Points of Interest - Public Infrastructure Name: Weir Location: SK4 Category: Water Class Code: Weirs, Sluices and Dams Positional Accuracy: Positioned to an adjacent address or location	A13SW (SW)	360	10	389229 390296
466	Points of Interest - Public Infrastructure Name: Weir Location: SK4 Category: Water Class Code: Weirs, Sluices and Dams Positional Accuracy: Positioned to an adjacent address or location	A13SW (SW)	363	10	389226 390295
466	Points of Interest - Public Infrastructure Name: Bus Station Location: SK1 Category: Public Transport, Stations and Infrastructure Class Code: Bus and Coach Stations, Depots and Companies Positional Accuracy: Positioned to address or location	A13SW (SW)	399	10	389230 390215
466	Points of Interest - Public Infrastructure Name: Bus Station Location: SK3 Category: Public Transport, Stations and Infrastructure Class Code: Bus and Coach Stations, Depots and Companies Positional Accuracy: Positioned to an adjacent address or location	A13SW (SW)	418	10	389240 390170
467	Points of Interest - Public Infrastructure Name: Weir Location: SK1 Category: Water Class Code: Weirs, Sluices and Dams Positional Accuracy: Positioned to an adjacent address or location	A18SE (N)	396	10	389707 390836

Map ID	Details	Quadrant Reference (Compass Direction)	Estimated Distance From Site	Contact	NGR
467	Points of Interest - Public Infrastructure Name: Weir Location: SK1 Category: Water Class Code: Weirs, Sluices and Dams Positional Accuracy: Positioned to an adjacent address or location	A18SE (N)	397	10	389708 390837
468	Points of Interest - Public Infrastructure Name: Bus Station Location: SK4 Category: Public Transport, Stations and Infrastructure Class Code: Bus and Coach Stations, Depots and Companies Positional Accuracy: Positioned to an adjacent address or location	A12SE (W)	409	10	389144 390392
469	Points of Interest - Public Infrastructure Name: Greater Manchester Police Location: Police Station, Lee Street, Stockport, SK1 3DR Category: Central and Local Government Class Code: Police Stations Positional Accuracy: Positioned to address or location	A8NE (SE)	442	10	389747 390039
469	Points of Interest - Public Infrastructure Name: Stockport Police Station Location: Police Station, Lee Street, Stockport, SK1 3DR Category: Central and Local Government Class Code: Police Stations Positional Accuracy: Positioned to address or location	A8NE (SE)	442	10	389747 390039
470	Points of Interest - Public Infrastructure Name: Fred Perry House Police Station Location: Fred Perry House, Edward Street, Stockport, SK1 3UR Category: Central and Local Government Class Code: Police Stations Positional Accuracy: Positioned to address or location	A8NE (S)	513	10	389643 389935
471	Points of Interest - Public Infrastructure Name: Stagecoach Location: Daw Bank, Stockport, SK3 0DU Category: Public Transport, Stations and Infrastructure Class Code: Bus and Coach Stations, Depots and Companies Positional Accuracy: Positioned to address or location	A12SE (SW)	568	10	389088 390124
471	Points of Interest - Public Infrastructure Name: Stage Coach Services Ltd Location: Daw Bank, Stockport, SK3 0DU Category: Public Transport, Stations and Infrastructure Class Code: Bus and Coach Stations, Depots and Companies Positional Accuracy: Positioned to address or location	A12SE (SW)	568	10	389088 390124
471	Points of Interest - Public Infrastructure Name: Bus Depot Location: SK3 Category: Public Transport, Stations and Infrastructure Class Code: Bus and Coach Stations, Depots and Companies Positional Accuracy: Positioned to an adjacent address or location	A12SE (SW)	577	10	389074 390129
472	Points of Interest - Public Infrastructure Name: Stagecoach Location: 20 Railway Road, Stockport, SK1 3SW Category: Public Transport, Stations and Infrastructure Class Code: Bus and Coach Stations, Depots and Companies Positional Accuracy: Positioned to address or location	A8NW (S)	580	10	389345 389902
472	Points of Interest - Public Infrastructure Name: Stockport Rail Station Location: SK3 Category: Public Transport, Stations and Infrastructure Class Code: Railway Stations, Junctions and Halts Positional Accuracy: Positioned to address or location	A8NW (SW)	648	10	389276 389858
472	Points of Interest - Public Infrastructure Name: Stockport Station Location: Nr Station Road, SK3 Category: Public Transport, Stations and Infrastructure Class Code: Railway Stations, Junctions and Halts Positional Accuracy: Positioned to address or location	A8NW (SW)	648	10	389276 389858
473	Points of Interest - Public Infrastructure Name: N J D Waste Removals Location: 34 Rectory Fields, Stockport, SK1 4BX Category: Infrastructure and Facilities Class Code: Waste Storage, Processing and Disposal Positional Accuracy: Positioned to address or location	A14SW (E)	620	10	390176 390312

Map ID	Details	Quadrant Reference (Compass Direction)	Estimated Distance From Site	Contact	NGR
474	Points of Interest - Public Infrastructure Name: Bus Depot Location: SK3 Category: Public Transport, Stations and Infrastructure Class Code: Bus and Coach Stations, Depots and Companies Positional Accuracy: Positioned to an adjacent address or location	A7NE (SW)	636	10	389089 390013
474	Points of Interest - Public Infrastructure Name: Bus Depot Location: SK3 Category: Public Transport, Stations and Infrastructure Class Code: Bus and Coach Stations, Depots and Companies Positional Accuracy: Positioned to an adjacent address or location	A7NE (SW)	666	10	389076 389983
474	Points of Interest - Public Infrastructure Name: Greater Manchester County Fire Service Location: Fire Station, King Street West, Stockport, SK3 0DT Category: Central and Local Government Class Code: Fire Brigade Stations Positional Accuracy: Positioned to address or location	A7NE (SW)	697	10	389013 390008
474	Points of Interest - Public Infrastructure Name: Stockport Fire Station Location: Fire Station, King Street West, Stockport, SK3 0DT Category: Central and Local Government Class Code: Fire Brigade Stations Positional Accuracy: Positioned to address or location	A7NE (SW)	697	10	389013 390007
474	Points of Interest - Public Infrastructure Name: Greater Manchester County Fire Service Location: Fire Station, King Street West, Stockport, SK3 0DT Category: Central and Local Government Class Code: Fire Brigade Stations Positional Accuracy: Positioned to address or location	A7NE (SW)	697	10	389013 390008
475	Points of Interest - Public Infrastructure Name: Weir Location: SK4 Category: Water Class Code: Weirs, Sluices and Dams Positional Accuracy: Positioned to an adjacent address or location	A12SW (W)	703	10	388875 390257
475	Points of Interest - Public Infrastructure Name: Weir Location: SK4 Category: Water Class Code: Weirs, Sluices and Dams Positional Accuracy: Positioned to an adjacent address or location	A12SW (W)	707	10	388871 390256
476	Points of Interest - Public Infrastructure Name: Hall Street Service Station Location: Hall Street, Stockport, SK1 4DA Category: Road And Rail Class Code: Petrol and Fuel Stations Positional Accuracy: Positioned to address or location	A14SE (E)	758	10	390280 390180
476	Points of Interest - Public Infrastructure Name: Gulf Petrol Station Location: Cardpoint Group Plc Atm at Service Station, Hall Street, Stockport, SK1 4DA Category: Road And Rail Class Code: Petrol and Fuel Stations Positional Accuracy: Positioned to address or location	A14SE (E)	758	10	390280 390179
476	Points of Interest - Public Infrastructure Name: Hall Street Service Station Location: Hall Street, Stockport, SK1 4DA Category: Road And Rail Class Code: Petrol and Fuel Stations Positional Accuracy: Positioned to address or location	A14SE (E)	758	10	390280 390180
476	Points of Interest - Public Infrastructure Name: Shell Petrol Station Location: Hall Street, Stockport, SK1 4DA Category: Road And Rail Class Code: Petrol and Fuel Stations Positional Accuracy: Positioned to address or location	A14SE (E)	761	10	390283 390178
477	Points of Interest - Public Infrastructure Name: Weir Location: SK1 Category: Water Class Code: Weirs, Sluices and Dams Positional Accuracy: Positioned to an adjacent address or location	A14NE (E)	853	10	390381 390710

Map ID	Details	Quadrant Reference (Compass Direction)	Estimated Distance From Site	Contact	NGR
477	Points of Interest - Public Infrastructure Name: Weir Location: SK1 Category: Water Class Code: Weirs, Sluices and Dams Positional Accuracy: Positioned to an adjacent address or location	A14NE (E)	858	10	390385 390712
478	Points of Interest - Public Infrastructure Name: Tesco Petrol Station Location: Tiviot Way, Stockport, SK1 2BT Category: Road And Rail Class Code: Petrol and Fuel Stations Positional Accuracy: Positioned to address or location	A19NW (NE)	873	10	390055 391186
478	Points of Interest - Public Infrastructure Name: Tesco Stockport Extra Location: Tiviot, Way, Stockport, SK1 2BT Category: Road And Rail Class Code: Petrol and Fuel Stations Positional Accuracy: Positioned to address or location	A19NW (NE)	873	10	390055 391186
479	Points of Interest - Public Infrastructure Name: Fenton Service Station Location: 400 King Street, Stoke On Trent, Staffordshire, ST4 3DB Category: Road And Rail Class Code: Petrol and Fuel Stations Positional Accuracy: Positioned to address or location	A14NE (E)	887	10	390457 390457
480	Points of Interest - Public Infrastructure Name: BP Service Station Grosvenor Service Station Location: 157 Wellington Road South, Stockport, SK1 3UA Category: Road And Rail Class Code: Petrol and Fuel Stations Positional Accuracy: Positioned to address or location	A8SE (S)	888	10	389671 389560
480	Points of Interest - Public Infrastructure Name: BP Service Station Location: 157 Wellington Road South, Stockport, SK1 3UA Category: Road And Rail Class Code: Petrol and Fuel Stations Positional Accuracy: Positioned to address or location	A8SE (S)	888	10	389671 389560
480	Points of Interest - Public Infrastructure Name: Eurogarages Grosvenor Sstrn Location: Wellington Road South, Stockport, SK1 3UA Category: Road And Rail Class Code: Petrol and Fuel Stations Positional Accuracy: Positioned to address or location	A8SE (S)	888	10	389671 389560
480	Points of Interest - Public Infrastructure Name: Grosvenor Service Station Location: 157 Wellington Road South, Stockport, SK1 3UA Category: Road And Rail Class Code: Petrol and Fuel Stations Positional Accuracy: Positioned to address or location	A8SE (S)	888	10	389671 389560
481	Points of Interest - Public Infrastructure Name: Burial Ground Location: SK1 Category: Infrastructure and Facilities Class Code: Cemeteries and Crematoria Positional Accuracy: Positioned to an adjacent address or location	A19SE (NE)	904	10	390247 391052
481	Points of Interest - Public Infrastructure Name: Burial Ground Location: Not Supplied Category: Infrastructure and Facilities Class Code: Cemeteries and Crematoria Positional Accuracy: Positioned to an adjacent address or location	A19SE (NE)	914	10	390259 391053
482	Points of Interest - Public Infrastructure Name: Sewage Works Location: SK4 Category: Infrastructure and Facilities Class Code: Waste Storage, Processing and Disposal Positional Accuracy: Positioned to an adjacent address or location	A12SW (W)	912	10	388640 390362
483	Points of Interest - Public Infrastructure Name: Heaton Norris Junction Location: SK4 Category: Public Transport, Stations and Infrastructure Class Code: Railway Stations, Junctions and Halts Positional Accuracy: Positioned to an adjacent address or location	A17SW (NW)	928	10	388753 390946

Map ID	Details	Quadrant Reference (Compass Direction)	Estimated Distance From Site	Contact	NGR
484	Points of Interest - Recreational and Environmental Name: Playground Location: Not Supplied Category: Recreational Class Code: Playgrounds Positional Accuracy: Positioned to an adjacent address or location	A13SE (S)	292	10	389661 390167
484	Points of Interest - Recreational and Environmental Name: Playground Location: London Square, SK1 Category: Recreational Class Code: Playgrounds Positional Accuracy: Positioned to an adjacent address or location	A13SE (S)	292	10	389661 390167
484	Points of Interest - Recreational and Environmental Name: Play Area Location: SK1 Category: Recreational Class Code: Playgrounds Positional Accuracy: Positioned to an adjacent address or location	A13SE (S)	317	10	389678 390147
485	Points of Interest - Recreational and Environmental Name: Playground Location: Not Supplied Category: Recreational Class Code: Playgrounds Positional Accuracy: Positioned to an adjacent address or location	A13NW (NW)	417	10	389242 390750
485	Points of Interest - Recreational and Environmental Name: Playground Location: Wilkinson Road, SK4 Category: Recreational Class Code: Playgrounds Positional Accuracy: Positioned to address or location	A13NW (NW)	418	10	389242 390752
486	Points of Interest - Recreational and Environmental Name: Playground Location: Not Supplied Category: Recreational Class Code: Playgrounds Positional Accuracy: Positioned to an adjacent address or location	A18SW (NW)	421	10	389315 390817
486	Points of Interest - Recreational and Environmental Name: Playground Location: Florence Street, SK4 Category: Recreational Class Code: Playgrounds Positional Accuracy: Positioned to address or location	A18SW (NW)	422	10	389314 390818
487	Points of Interest - Recreational and Environmental Name: Play Area Location: SK4 Category: Recreational Class Code: Playgrounds Positional Accuracy: Positioned to an adjacent address or location	A17SE (NW)	556	10	389147 390852
488	Points of Interest - Recreational and Environmental Name: Play Area Location: Not Supplied Category: Recreational Class Code: Playgrounds Positional Accuracy: Positioned to an adjacent address or location	A14NW (E)	622	10	390191 390468
488	Points of Interest - Recreational and Environmental Name: Play Area Location: Peak Street, SK1 Category: Recreational Class Code: Playgrounds Positional Accuracy: Positioned to an adjacent address or location	A14NW (E)	622	10	390191 390468
489	Points of Interest - Recreational and Environmental Name: Play Area Location: SK5 Category: Recreational Class Code: Playgrounds Positional Accuracy: Positioned to an adjacent address or location	A18NW (N)	676	10	389527 391146
489	Points of Interest - Recreational and Environmental Name: Play Area Location: Not Supplied Category: Recreational Class Code: Playgrounds Positional Accuracy: Positioned to an adjacent address or location	A18NW (N)	676	10	389527 391146

Map ID	Details	Quadrant Reference (Compass Direction)	Estimated Distance From Site	Contact	NGR
490	Points of Interest - Recreational and Environmental Name: Play Area Location: Ince Close, SK4 Category: Recreational Class Code: Playgrounds Positional Accuracy: Positioned to address or location	A18SW (NW)	727	10	389225 391119
490	Points of Interest - Recreational and Environmental Name: Play Area Location: Not Supplied Category: Recreational Class Code: Playgrounds Positional Accuracy: Positioned to an adjacent address or location	A17SE (NW)	731	10	389220 391121
491	Points of Interest - Recreational and Environmental Name: Playground Location: Not Supplied Category: Recreational Class Code: Playgrounds Positional Accuracy: Positioned to an adjacent address or location	A18NE (N)	806	10	389662 391270
491	Points of Interest - Recreational and Environmental Name: Playground Location: Penny Lane, SK1 Category: Recreational Class Code: Playgrounds Positional Accuracy: Positioned to an adjacent address or location	A18NE (N)	807	10	389662 391271
492	Points of Interest - Recreational and Environmental Name: Playground Location: Not Supplied Category: Recreational Class Code: Playgrounds Positional Accuracy: Positioned to an adjacent address or location	A18NW (N)	837	10	389476 391304
492	Points of Interest - Recreational and Environmental Name: Playground Location: Cymbal Court, SK5 Category: Recreational Class Code: Playgrounds Positional Accuracy: Positioned to address or location	A18NW (N)	843	10	389479 391311
493	Points of Interest - Recreational and Environmental Name: Playground Location: Moseley Street, SK3 Category: Recreational Class Code: Playgrounds Positional Accuracy: Positioned to an adjacent address or location	A7SE (SW)	859	10	389123 389701
493	Points of Interest - Recreational and Environmental Name: Playground Location: Not Supplied Category: Recreational Class Code: Playgrounds Positional Accuracy: Positioned to an adjacent address or location	A7SE (SW)	864	10	389127 389693
494	Points of Interest - Recreational and Environmental Name: Play Area Location: SK3 Category: Recreational Class Code: Playgrounds Positional Accuracy: Positioned to an adjacent address or location	A7NW (SW)	868	10	388867 389917
494	Points of Interest - Recreational and Environmental Name: Playground Location: Not Supplied Category: Recreational Class Code: Playgrounds Positional Accuracy: Positioned to an adjacent address or location	A7NW (SW)	901	10	388833 389907
494	Points of Interest - Recreational and Environmental Name: Playground Location: Hardman Street, SK3 Category: Recreational Class Code: Playgrounds Positional Accuracy: Positioned to an adjacent address or location	A7NW (SW)	908	10	388824 389907
495	Underground Electrical Cables Unique Feature Identifier: 10008160 Cable Status: Electrically Decommissioned Cable Type: Decommissioned Record Last: 9th January 2023 Updated:	A13NW (NW)	438	11	389226 390763

Map ID	Details	Quadrant Reference (Compass Direction)	Estimated Distance From Site	Contact	NGR
496	Underground Electrical Cables Unique Feature Identifier: 10006335 Cable Status: Electrically Decommissioned Cable Type: Decommissioned Record Last Updated: 9th January 2023	A13NW (NW)	439	11	389225 390765
497	Underground Electrical Cables Unique Feature Identifier: 10007197 Cable Status: Electrically Decommissioned Cable Type: Decommissioned Record Last Updated: 9th January 2023	A18SW (NW)	458	11	389238 390803
498	Underground Electrical Cables Unique Feature Identifier: 10006336 Cable Status: Electrically Decommissioned Cable Type: Decommissioned Record Last Updated: 9th January 2023	A18SW (NW)	459	11	389236 390804
499	Underground Electrical Cables Unique Feature Identifier: 10061200 Cable Status: Commissioned Cable Type: Alternating Current Record Last Updated: 9th January 2023	A18SW (NW)	474	11	389229 390817
500	Underground Electrical Cables Unique Feature Identifier: 10007811 Cable Status: Electrically Decommissioned Cable Type: Decommissioned Record Last Updated: 9th January 2023	A18SE (N)	476	11	389632 390940
501	Underground Electrical Cables Unique Feature Identifier: 10007196 Cable Status: Electrically Decommissioned Cable Type: Decommissioned Record Last Updated: 9th January 2023	A18SE (N)	476	11	389629 390941
502	Underground Electrical Cables Unique Feature Identifier: 10066507 Cable Status: Electrically Decommissioned Cable Type: Alternating Current Record Last Updated: 9th January 2023	A18SE (N)	482	11	389654 390943
503	Underground Electrical Cables Unique Feature Identifier: 10061199 Cable Status: Commissioned Cable Type: Alternating Current Record Last Updated: 9th January 2023	A12NE (NW)	483	11	389174 390773
504	Underground Electrical Cables Unique Feature Identifier: 10007864 Cable Status: Electrically Decommissioned Cable Type: Decommissioned Record Last Updated: 9th January 2023	A12NE (W)	543	11	389037 390653
505	Underground Electrical Cables Unique Feature Identifier: 10007198 Cable Status: Electrically Decommissioned Cable Type: Decommissioned Record Last Updated: 9th January 2023	A12NE (W)	543	11	389037 390653

Map ID	Details	Quadrant Reference (Compass Direction)	Estimated Distance From Site	Contact	NGR
506	<p>Underground Electrical Cables</p> <p>Unique Feature Identifier: 10006889</p> <p>Cable Status: Electrically Decommissioned</p> <p>Cable Type: Decommissioned</p> <p>Record Last Updated: 9th January 2023</p>	A12NW (W)	736	11	388819 390583
507	<p>Underground Electrical Cables</p> <p>Unique Feature Identifier: 10005718</p> <p>Cable Status: Electrically Decommissioned</p> <p>Cable Type: Decommissioned</p> <p>Record Last Updated: 9th January 2023</p>	A12NW (W)	737	11	388818 390584
508	<p>Underground Electrical Cables</p> <p>Unique Feature Identifier: 10061198</p> <p>Cable Status: Commissioned</p> <p>Cable Type: Alternating Current</p> <p>Record Last Updated: 9th January 2023</p>	A12NW (W)	897	11	388658 390584
509	<p>Underground Electrical Cables</p> <p>Unique Feature Identifier: 10005717</p> <p>Cable Status: Electrically Decommissioned</p> <p>Cable Type: Decommissioned</p> <p>Record Last Updated: 9th January 2023</p>	A12NW (W)	917	11	388630 390469
510	<p>Underground Electrical Cables</p> <p>Unique Feature Identifier: 10006891</p> <p>Cable Status: Commissioned</p> <p>Cable Type: Alternating Current</p> <p>Record Last Updated: 9th January 2023</p>	A12NW (W)	917	11	388630 390468

Map ID	Details	Quadrant Reference (Compass Direction)	Estimated Distance From Site	Contact	NGR
511	Areas of Adopted Green Belt Authority: Stockport Metropolitan Borough Council Plan Name: Stockport Unitary Development Plan First Review Status: Adopted Plan Date: 31st May 2006	A18SW (N)	378	13	389506 390846
512	Local Nature Reserves Name: Reddish Vale Multiple Area: Y Area (m2): 799876.61 Source: Natural England Designation Date: 1st February 2000	A18NE (N)	998	12	389718 391455

Agency & Hydrological	Version	Update Cycle
Contaminated Land Register Entries and Notices Macclesfield Borough Council (now part of Cheshire East Council) - Health and Public Safety Environment Agency - Head Office Manchester City Council - Environmental Health Department Stockport Metropolitan Borough Council - Environment Team (Land & Water) Tameside Metropolitan Borough Council - Environmental Health Department Cheshire East Council - Environmental Health Department	July 2008 June 2020 October 2017 October 2017 October 2017 October 2017	 Annually Annual Rolling Update Annual Rolling Update Annual Rolling Update Annually
Discharge Consents Environment Agency - North West Region	July 2023	Quarterly
Enforcement and Prohibition Notices Environment Agency - North West Region	March 2013	
Integrated Pollution Controls Environment Agency - North West Region	January 2009	
Integrated Pollution Prevention And Control Environment Agency - North West Region	January 2023	Quarterly
Local Authority Integrated Pollution Prevention And Control Macclesfield Borough Council (now part of Cheshire East Council) - Environmental Health Department Tameside Metropolitan Borough Council - Environmental Health Department Stockport Metropolitan Borough Council - Environmental Health Department, EEDD Cheshire East Council - Environmental Health Department Manchester City Council - Environmental Health Department	February 2009 June 2015 October 2014 September 2014 September 2014	Not Applicable Variable Variable Variable Variable
Local Authority Pollution Prevention and Controls Macclesfield Borough Council (now part of Cheshire East Council) - Environmental Health Department Tameside Metropolitan Borough Council - Environmental Health Department Stockport Metropolitan Borough Council - Environmental Health Department, EEDD Manchester City Council - Environmental Health Department Cheshire East Council - Environmental Health Department	February 2009 June 2015 October 2014 September 2014 September 2014	Not Applicable Annual Rolling Update Annual Rolling Update Annual Rolling Update Annually
Local Authority Pollution Prevention and Control Enforcements Macclesfield Borough Council (now part of Cheshire East Council) - Environmental Health Department Tameside Metropolitan Borough Council - Environmental Health Department Stockport Metropolitan Borough Council - Environmental Health Department, EEDD Cheshire East Council - Environmental Health Department Manchester City Council - Environmental Health Department	February 2009 June 2015 October 2014 September 2014 September 2014	Not Applicable Variable Variable Variable Variable
Nearest Surface Water Feature Ordnance Survey	August 2023	
Pollution Incidents to Controlled Waters Environment Agency - North West Region	January 2000	
Prosecutions Relating to Authorised Processes Environment Agency - North West Region	July 2015	
Prosecutions Relating to Controlled Waters Environment Agency - North West Region	March 2013	
Registered Radioactive Substances Environment Agency - North West Region Environment Agency - Head Office	June 2016 May 2023	As notified Quarterly
River Quality Environment Agency - Head Office	November 2001	Not Applicable
River Quality Biology Sampling Points Environment Agency - Head Office	April 2012	
River Quality Chemistry Sampling Points Environment Agency - Head Office	April 2012	

Agency & Hydrological	Version	Update Cycle
Substantiated Pollution Incident Register Environment Agency - North West Region - South Area	July 2023	Quarterly
Water Abstractions Environment Agency - North West Region	April 2023	Quarterly
Water Industry Act Referrals Environment Agency - North West Region	October 2017	
Groundwater Vulnerability Map Environment Agency - Head Office	June 2018	As notified
Bedrock Aquifer Designations Environment Agency - Head Office	January 2018	As notified
Superficial Aquifer Designations Environment Agency - Head Office	January 2018	As notified
Source Protection Zones Environment Agency - Head Office	September 2022	Bi-Annually
Extreme Flooding from Rivers or Sea without Defences Environment Agency - Head Office	August 2023	Quarterly
Flooding from Rivers or Sea without Defences Environment Agency - Head Office	August 2023	Quarterly
Areas Benefiting from Flood Defences Environment Agency - Head Office	February 2023	Quarterly
Flood Water Storage Areas Environment Agency - Head Office	August 2023	Quarterly
Flood Defences Environment Agency - Head Office	August 2022	Quarterly
OS Water Network Lines Ordnance Survey	July 2023	Quarterly
Surface Water 1 in 30 year Flood Extent Environment Agency - Head Office	May 2018	Annually
Surface Water 1 in 100 year Flood Extent Environment Agency - Head Office	May 2018	Annually
Surface Water 1 in 1000 year Flood Extent Environment Agency - Head Office	May 2018	Annually
Surface Water Suitability Environment Agency - Head Office	February 2016	Annually
BGS Groundwater Flooding Susceptibility British Geological Survey - National Geoscience Information Service	May 2013	As notified

Waste	Version	Update Cycle
BGS Recorded Landfill Sites British Geological Survey - National Geoscience Information Service	November 2002	As notified
Historical Landfill Sites Environment Agency - Head Office	July 2023	Quarterly
Integrated Pollution Control Registered Waste Sites Environment Agency - North West Region	January 2009	Not Applicable
Licensed Waste Management Facilities (Landfill Boundaries) Environment Agency - North West Region - South Area	July 2023	Quarterly
Licensed Waste Management Facilities (Locations) Environment Agency - North West Region - South Area	January 2023	Quarterly
Local Authority Landfill Coverage Cheshire County Council (now part of Cheshire East Council) - Environmental Planning Department Macclesfield Borough Council (now part of Cheshire East Council) - Environmental Health Department Manchester City Council - Planning Department Stockport Metropolitan Borough Council - Environmental Health Department, EEDD Tameside Metropolitan Borough Council	February 2003 February 2003 February 2003 February 2003 February 2003	Not Applicable Not Applicable Not Applicable Not Applicable Not Applicable
Local Authority Recorded Landfill Sites Cheshire County Council (now part of Cheshire East Council) - Environmental Planning Department Macclesfield Borough Council (now part of Cheshire East Council) - Environmental Health Department Manchester City Council - Planning Department Stockport Metropolitan Borough Council - Environmental Health Department, EEDD Tameside Metropolitan Borough Council	October 2018 October 2018 October 2018 October 2018 October 2018	
Potentially Infilled Land (Non-Water) Landmark Information Group Limited	December 1999	
Potentially Infilled Land (Water) Landmark Information Group Limited	December 1999	
Registered Landfill Sites Environment Agency - North West Region - South Area	March 2006	Not Applicable
Registered Waste Transfer Sites Environment Agency - North West Region - South Area	April 2018	
Registered Waste Treatment or Disposal Sites Environment Agency - North West Region - South Area	June 2015	








Hazardous Substances	Version	Update Cycle
Control of Major Accident Hazards Sites (COMAH) Health and Safety Executive	March 2023	Bi-Annually
Explosive Sites Health and Safety Executive	March 2017	
Notification of Installations Handling Hazardous Substances (NIHHS) Health and Safety Executive	August 2001	
Planning Hazardous Substance Enforcements Macclesfield Borough Council (now part of Cheshire East Council) - Planning Department Cheshire East Council - Planning Department Manchester City Council - Planning Department Stockport Metropolitan Borough Council - Environment and Economic Development Cheshire County Council (now part of Cheshire East Council) - Planning Department Tameside Metropolitan Borough Council - Planning and Building Control	December 2008 February 2016 February 2016 February 2016 July 2008 June 2023	Not Applicable Variable Variable Variable Annual Rolling Update Variable
Planning Hazardous Substance Consents Macclesfield Borough Council (now part of Cheshire East Council) - Planning Department Cheshire East Council - Planning Department Manchester City Council - Planning Department Stockport Metropolitan Borough Council - Environment and Economic Development Tameside Metropolitan Borough Council - Planning and Building Control Cheshire County Council (now part of Cheshire East Council) - Planning Department	December 2008 February 2016 February 2016 February 2016 February 2016 July 2008	Not Applicable Variable Variable Variable Variable Annual Rolling Update

Geological	Version	Update Cycle
BGS 1:625,000 Solid Geology British Geological Survey - National Geoscience Information Service	January 2009	As notified
BGS Estimated Soil Chemistry British Geological Survey - National Geoscience Information Service	December 2015	As notified
BGS Recorded Mineral Sites British Geological Survey - National Geoscience Information Service	June 2023	Bi-Annually
CBSCB Compensation District Cheshire Brine Subsidence Compensation Board (CBSCB) Cheshire Brine Subsidence Compensation Board (CBSCB)	August 2011 November 2020	As notified
Coal Mining Affected Areas The Coal Authority - Property Searches	February 2023	Annual Rolling Update
Mining Instability Ove Arup & Partners	June 1998	Not Applicable
Non Coal Mining Areas of Great Britain British Geological Survey - National Geoscience Information Service	May 2015	Not Applicable
Potential for Collapsible Ground Stability Hazards British Geological Survey - National Geoscience Information Service	April 2020	As notified
Potential for Compressible Ground Stability Hazards British Geological Survey - National Geoscience Information Service	January 2019	As notified
Potential for Ground Dissolution Stability Hazards British Geological Survey - National Geoscience Information Service	January 2019	As notified
Potential for Landslide Ground Stability Hazards British Geological Survey - National Geoscience Information Service	January 2019	As notified
Potential for Running Sand Ground Stability Hazards British Geological Survey - National Geoscience Information Service	January 2019	As notified
Potential for Shrinking or Swelling Clay Ground Stability Hazards British Geological Survey - National Geoscience Information Service	January 2019	As notified
Radon Potential - Radon Affected Areas British Geological Survey - National Geoscience Information Service	September 2022	Annually
Radon Potential - Radon Protection Measures British Geological Survey - National Geoscience Information Service	September 2022	Annually

Industrial Land Use	Version	Update Cycle
Contemporary Trade Directory Entries Thomson Directories	July 2023	Quarterly
Fuel Station Entries Catalist Ltd - Experian	August 2023	Quarterly
Gas Pipelines National Grid	October 2021	Bi-Annually
Points of Interest - Commercial Services PointX	September 2023	Quarterly
Points of Interest - Education and Health PointX	September 2023	Quarterly
Points of Interest - Manufacturing and Production PointX	September 2023	Quarterly
Points of Interest - Public Infrastructure PointX	September 2023	Quarterly
Points of Interest - Recreational and Environmental PointX	September 2023	Quarterly
Underground Electrical Cables National Grid	February 2023	Bi-Annually

Sensitive Land Use	Version	Update Cycle
Ancient Woodland Natural England	April 2023	Bi-Annually
Areas of Adopted Green Belt Cheshire East Council - Planning Department Macclesfield Borough Council (now part of Cheshire East Council) Manchester City Council Stockport Metropolitan Borough Council Tameside Metropolitan Borough Council	August 2023 August 2023 August 2023 August 2023 August 2023	Quarterly Quarterly Quarterly Quarterly Quarterly
Areas of Unadopted Green Belt Cheshire East Council - Planning Department Macclesfield Borough Council (now part of Cheshire East Council) Manchester City Council Stockport Metropolitan Borough Council Tameside Metropolitan Borough Council	August 2023 August 2023 August 2023 August 2023 August 2023	Quarterly Quarterly Quarterly Quarterly Quarterly
Areas of Outstanding Natural Beauty Natural England	April 2023	Bi-Annually
Environmentally Sensitive Areas Natural England	August 2023	
Forest Parks Forestry Commission	May 2023	Not Applicable
Local Nature Reserves Natural England	August 2023	Bi-Annually
Marine Nature Reserves Natural England	April 2023	Bi-Annually
National Nature Reserves Natural England	August 2023	Bi-Annually
National Parks Natural England	February 2018	Bi-Annually
Nitrate Sensitive Areas Natural England	April 2023	Not Applicable
Nitrate Vulnerable Zones Department for Environment, Food and Rural Affairs (DEFRA - formerly FRCA) Environment Agency - Head Office	April 2016 March 2023	Bi-Annually
Ramsar Sites Natural England	October 2023	Bi-Annually
Sites of Special Scientific Interest Natural England	March 2023	Bi-Annually
Special Areas of Conservation Natural England	April 2023	Bi-Annually
Special Protection Areas Natural England	April 2023	Bi-Annually

A selection of organisations who provide data within this report

Data Supplier	Data Supplier Logo
Ordnance Survey	
Environment Agency	
Scottish Environment Protection Agency	
The Coal Authority	
British Geological Survey	 British Geological Survey <small>NATURAL ENVIRONMENT RESEARCH COUNCIL</small>
Centre for Ecology and Hydrology	 Centre for Ecology & Hydrology <small>NATURAL ENVIRONMENT RESEARCH COUNCIL</small>
Natural Resources Wales	
Scottish Natural Heritage	
Natural England	
Public Health England	
Ove Arup	
Stantec UK Ltd	






Contact	Name and Address	Contact Details
1	British Geological Survey - Enquiry Service British Geological Survey, Environmental Science Centre, Keyworth, Nottingham, Nottinghamshire, NG12 5GG	Telephone: 0115 936 3143 Fax: 0115 936 3276 Email: enquiries@bgs.ac.uk Website: www.bgs.ac.uk
2	Environment Agency - National Customer Contact Centre (NCCC) PO Box 544, Templeborough, Rotherham, S60 1BY	Telephone: 03708 506 506 Email: enquiries@environment-agency.gov.uk
3	Stockport Metropolitan Borough Council - Environmental Health Department, EEDD Stopford House, Piccadilly, Stockport, SK1 3XE	Telephone: 0161 474 4210 Fax: 0161 477 8589 Email: environment.team@stockport.gov.uk Website: www.stockport.gov.uk
4	Environment Agency - Head Office Rio House, Waterside Drive, Aztec West, Almondsbury, Bristol, Avon, BS32 4UD	Telephone: 01454 624400 Fax: 01454 624409
5	Ordnance Survey Adanac Drive, Southampton, Hampshire, SO16 0AS	Telephone: 03456 05 05 05 Email: customerservices@ordnancesurvey.co.uk Website: www.ordnancesurvey.gov.uk
6	Health and Safety Executive 5S.2 Redgrave Court, Merton Road, Bootle, L20 7HS	Website: www.hse.gov.uk
7	Stockport Metropolitan Borough Council - Environment and Economic Development Hygarth House, 103 Wellington Road South, Stockport, Greater Manchester, SK1 3TT	Telephone: 0161 480 4949 Fax: 0161 477 9530 Website: www.stockport.gov.uk
8	The Coal Authority - Property Searches 200 Lichfield Lane, Mansfield, Nottinghamshire, NG18 4RG	Telephone: 0345 762 6848 Fax: 01623 637 338 Email: groundstability@coal.gov.uk Website: www2.groundstability.com
9	Stantec UK Ltd Caversham Bridge House, Waterman Place, Reading, RG1 8DN	Telephone: 0118 950 0761 Email: pba.reading@stantec.com Website: www.stantec.com
10	PointX 7 Abbey Court, Eagle Way, Sowton, Exeter, Devon, EX2 7HY	Website: www.pointx.co.uk
11	Landmark Information Group Limited Imperium, Imperial Way, Reading, Berkshire, RG2 0TD	Telephone: 0844 844 9966 Fax: 0844 844 9951 Email: helpdesk@landmark.co.uk Website: www.landmark.co.uk
12	Natural England County Hall, Spetchley Road, Worcester, WR5 2NP	Telephone: 0300 060 3900 Email: enquiries@naturalengland.org.uk Website: www.naturalengland.org.uk
13	Stockport Metropolitan Borough Council Hygarth House, 103 Wellington Road South, Stockport, Greater Manchester, SK1 3TP	Telephone: 0161 480 4949 Fax: 0161 477 9530 Website: www.stockport.gov.uk
-	Public Health England - Radon Survey, Centre for Radiation, Chemical and Environmental Hazards Chilton, Didcot, Oxfordshire, OX11 0RQ	Telephone: 01235 822622 Fax: 01235 833891 Email: radon@phe.gov.uk Website: www.ukradon.org
-	Landmark Information Group Limited Imperium, Imperial Way, Reading, Berkshire, RG2 0TD	Telephone: 0844 844 9952 Fax: 0844 844 9951 Email: customerservices@landmarkinfo.co.uk Website: www.landmarkinfo.co.uk

Contact	Name and Address	Contact Details
---------	------------------	-----------------









Please note that the Environment Agency / Natural Resources Wales / SEPA have a charging policy in place for enquiries.

Geology 1:50,000 Maps Legends

Superficial Geology

Map Colour	Lex Code	Rock Name	Rock Type	Min and Max Age
	ALV	Alluvium	Clay, Silt, Sand and Gravel	Not Supplied - Holocene
	GFDUD	Glaciofluvial Deposits, Devensian	Sand and Gravel	Not Supplied - Devensian
	TILLD	Till, Devensian	Diamicton	Not Supplied - Devensian
	GFSDD	Glaciofluvial Sheet Deposits, Devensian	Sand and Gravel	Not Supplied - Devensian
	RTDU	River Terrace Deposits (Undifferentiated)	Sand and Gravel	Not Supplied - Quaternary

Bedrock and Faults

Map Colour	Lex Code	Rock Name	Rock Type	Min and Max Age
	CHES	Chester Formation	Sandstone, Pebbly (Gravelly)	Not Supplied - Olenekian
	CHES	Chester Formation	Sandstone	Not Supplied - Olenekian
	WLSF	Wimslow Sandstone Formation	Sandstone	Not Supplied - Early Triassic
	MM	Manchester Marls Formation	Mudstone	Not Supplied - GUADALUPIAN
	CS	Collyhurst Sandstone Formation	Sandstone	Not Supplied - Cisuralian
	HA	Halesowen Formation	Mudstone, Siltstone and Sandstone	Not Supplied - Westphalian
	ETM	Etruria Formation	Sandstone and Mudstone	Not Supplied - Westphalian
		Faults		



Geology 1:50,000 Maps

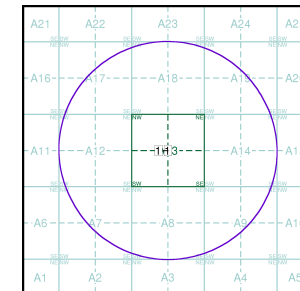
This report contains geological map extracts taken from the BGS Digital Geological map of Great Britain at 1:50,000 scale and is designed for users carrying out preliminary site assessments who require geological maps for the area around the site. This mapping may be more up to date than previously published paper maps.

The various geological layers - artificial and landslip deposits, superficial geology and solid (bedrock) geology are displayed in separate maps, but superimposed on the final 'Combined Surface Geology' map. All map legends feature on this page. Not all layers have complete nationwide coverage, so availability of data for relevant map sheets is indicated below.

Geology 1:50,000 Maps Coverage

Map ID:	1
Map Sheet No:	098
Map Name:	Stockport
Map Date:	1962
Bedrock Geology:	Available
Superficial Geology:	Available
Artificial Geology:	Not Available
Faults:	Not Supplied
Landslip:	Available
Rock Segments:	Not Supplied

Geology 1:50,000 Maps - Slice A

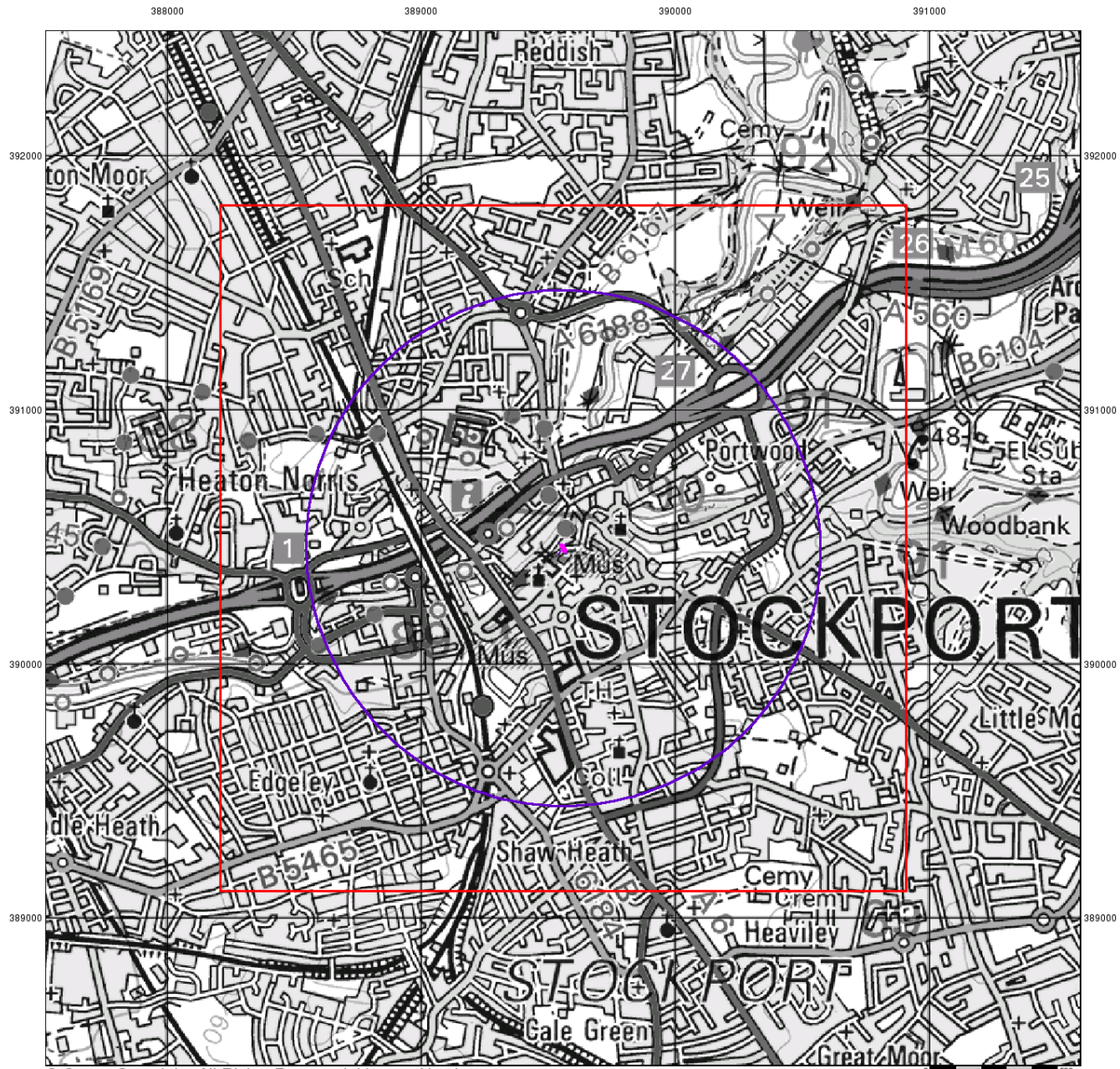


Order Details:

Order Number:	321316062_1_1
Customer Reference:	LKC 23 1319
National Grid Reference:	389560, 390460
Slice:	A
Site Area (Ha):	0.04
Search Buffer (m):	1000

Site Details:

51a, Great Underbank, Stockport, SK1 1NE



© Crown Copyright. All Rights Reserved. License Number 100022432.



Artificial Ground and Landslip

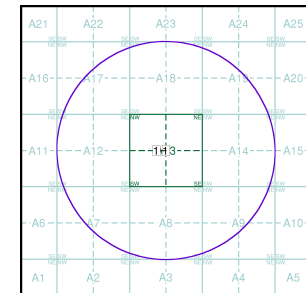
Artificial ground is a term used by BGS for those areas where the ground surface has been significantly modified by human activity. Information about previously developed ground is especially important, as it is often associated with potentially contaminated material, unpredictable engineering conditions and unstable ground.

Artificial ground includes:

- Made ground - man-made deposits such as embankments and spoil heaps on the natural ground surface.
- Worked ground - areas where the ground has been cut away such as quarries and road cuttings.
- Infilled ground - areas where the ground has been cut away then wholly or partially backfilled.
- Landscaped ground - areas where the surface has been reshaped.
- Disturbed ground - areas of ill-defined shallow or near surface mineral workings where it is impracticable to map made and worked ground separately.

Mass movement (landslip) deposits on BGS geological maps are primarily superficial deposits that have moved down slope under gravity to form landslips. These affect bedrock, other superficial deposits and artificial ground. The dataset also includes foundered strata, where the ground has collapsed due to subsidence.

Artificial Ground and Landslip Map - Slice A



Order Details:

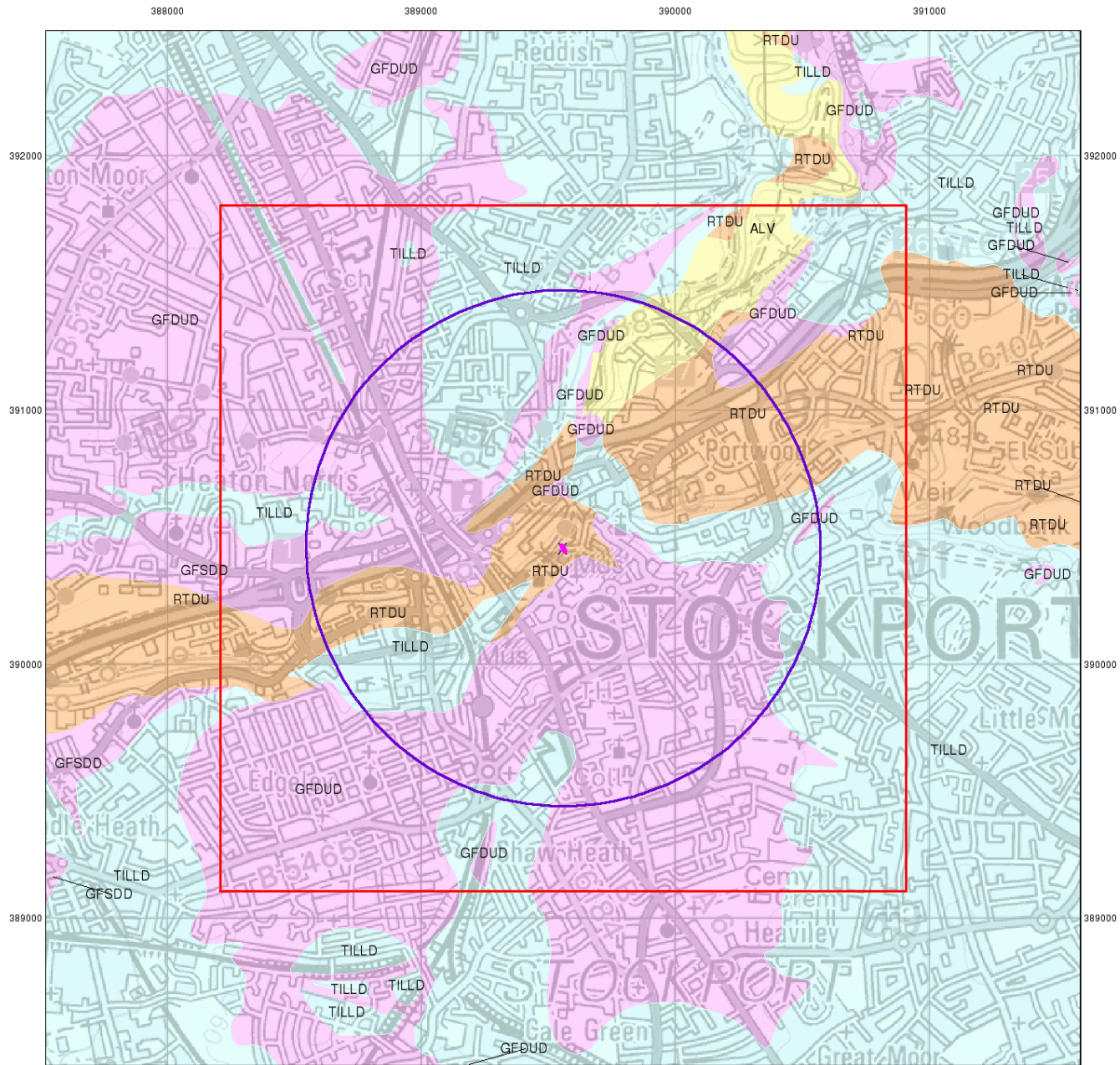
Order Number: 321316062_1_1
 Customer Reference: LKC 23 1319
 National Grid Reference: 389560, 390460
 Slice: A
 Site Area (Ha): 0.04
 Search Buffer (m): 1000

Site Details:

51a, Great Underbank, Stockport, SK1 1NE



Tel: 0844 844 9952
 Fax: 0844 844 9951
 Web: www.envirocheck.co.uk



© Crown Copyright. All Rights Reserved. License Number 100022432.



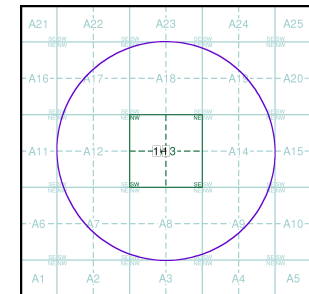
Superficial Geology

Superficial Deposits are the youngest geological deposits formed during the most recent period of geological time, the Quaternary, which extends back about 1.8 million years from the present.

They rest on older deposits or rocks referred to as Bedrock. This dataset contains Superficial deposits that are of natural origin and 'in place'. Other superficial strata may be held in the Mass Movement dataset where they have been moved, or in the Artificial Ground dataset where they are of man-made origin.

Most of these Superficial deposits are unconsolidated sediments such as gravel, sand, silt and clay, and onshore they form relatively thin, often discontinuous patches or larger spreads.

Superficial Geology Map - Slice A



Order Details:

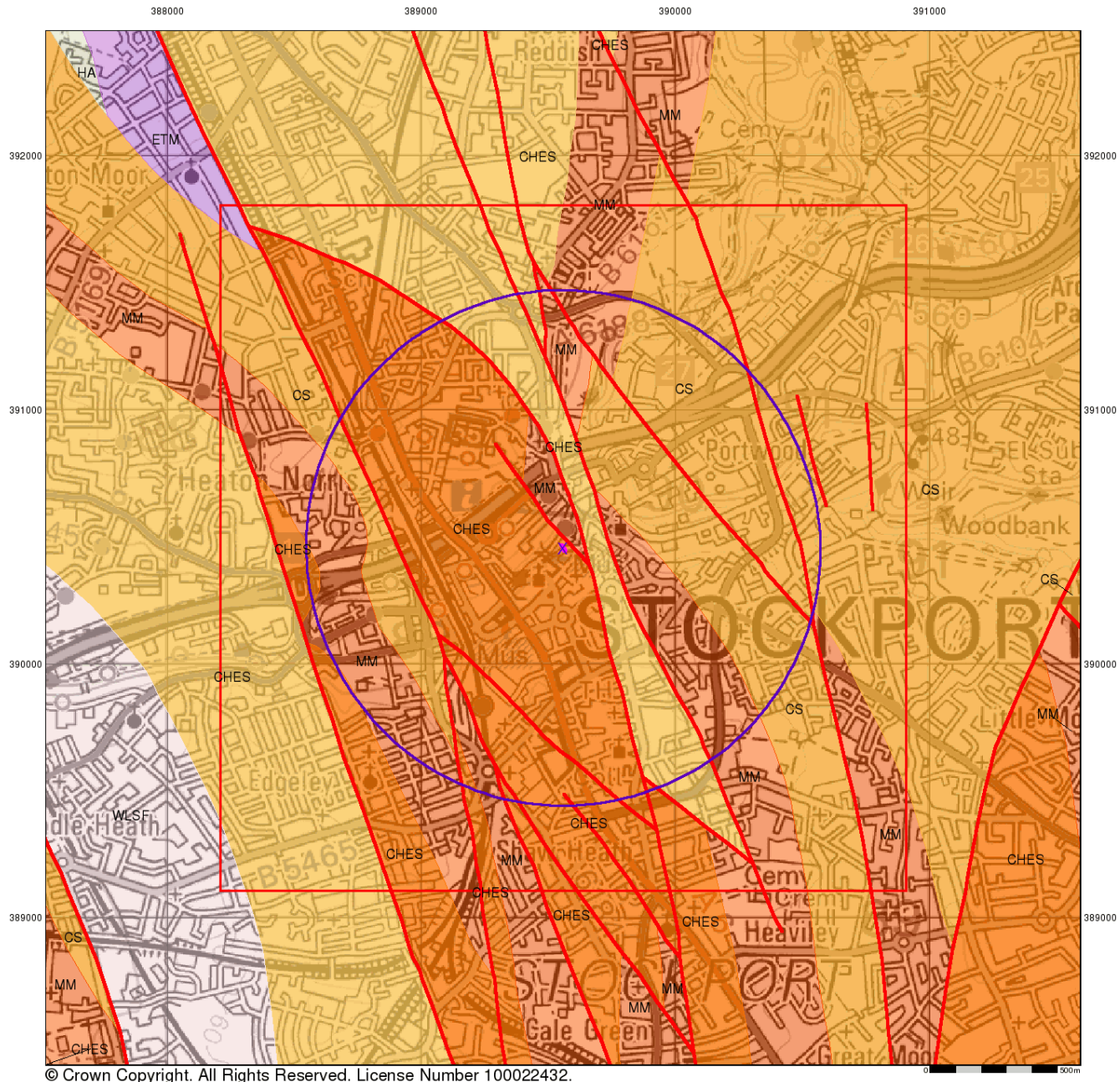
Order Number: 321316062_1_1
 Customer Reference: LKC 23 1319
 National Grid Reference: 389560, 390460
 Slice: A
 Site Area (Ha): 0.04
 Search Buffer (m): 1000

Site Details:

51a, Great Underbank, Stockport, SK1 1NE



Tel: 0844 844 9952
 Fax: 0844 844 9951
 Web: www.envirocheck.co.uk



© Crown Copyright. All Rights Reserved. License Number 100022432.



Bedrock and Faults

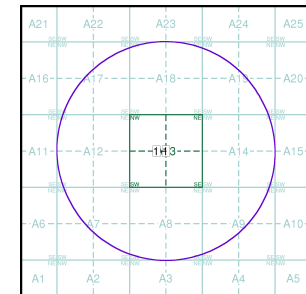
Bedrock geology is a term used for the main mass of rocks forming the Earth and are present everywhere, whether exposed at the surface in outcrops or concealed beneath superficial deposits or water.

The bedrock has formed over vast lengths of geological time ranging from ancient and highly altered rocks of the Proterozoic, some 2500 million years ago, or older, up to the relatively young Pliocene, 1.8 million years ago.

The bedrock geology includes many lithologies, often classified into three types based on origin: igneous, metamorphic and sedimentary.

The BGS Faults and Rock Segments dataset includes geological faults (e.g. normal, thrust), and thin beds mapped as lines (e.g. coal seam, gypsum bed). Some of these are linked to other particular 1:50,000 Geology datasets, for example, coal seams are part of the bedrock sequence, most faults and mineral veins primarily affect the bedrock but cut across the strata and post date its deposition.

Bedrock and Faults Map - Slice A



Order Details:

Order Number: 321316062_1_1
 Customer Reference: LKC 23 1319
 National Grid Reference: 389560, 390460
 Slice: A
 Site Area (Ha): 0.04
 Search Buffer (m): 1000

Site Details:

51a, Great Underbank, Stockport, SK1 1NE



Tel: 0844 844 9952
 Fax: 0844 844 9951
 Web: www.envirocheck.co.uk