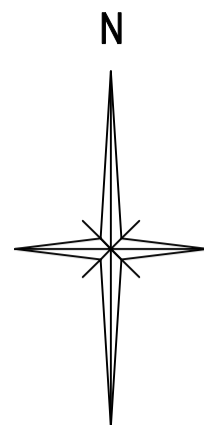


**notes :**

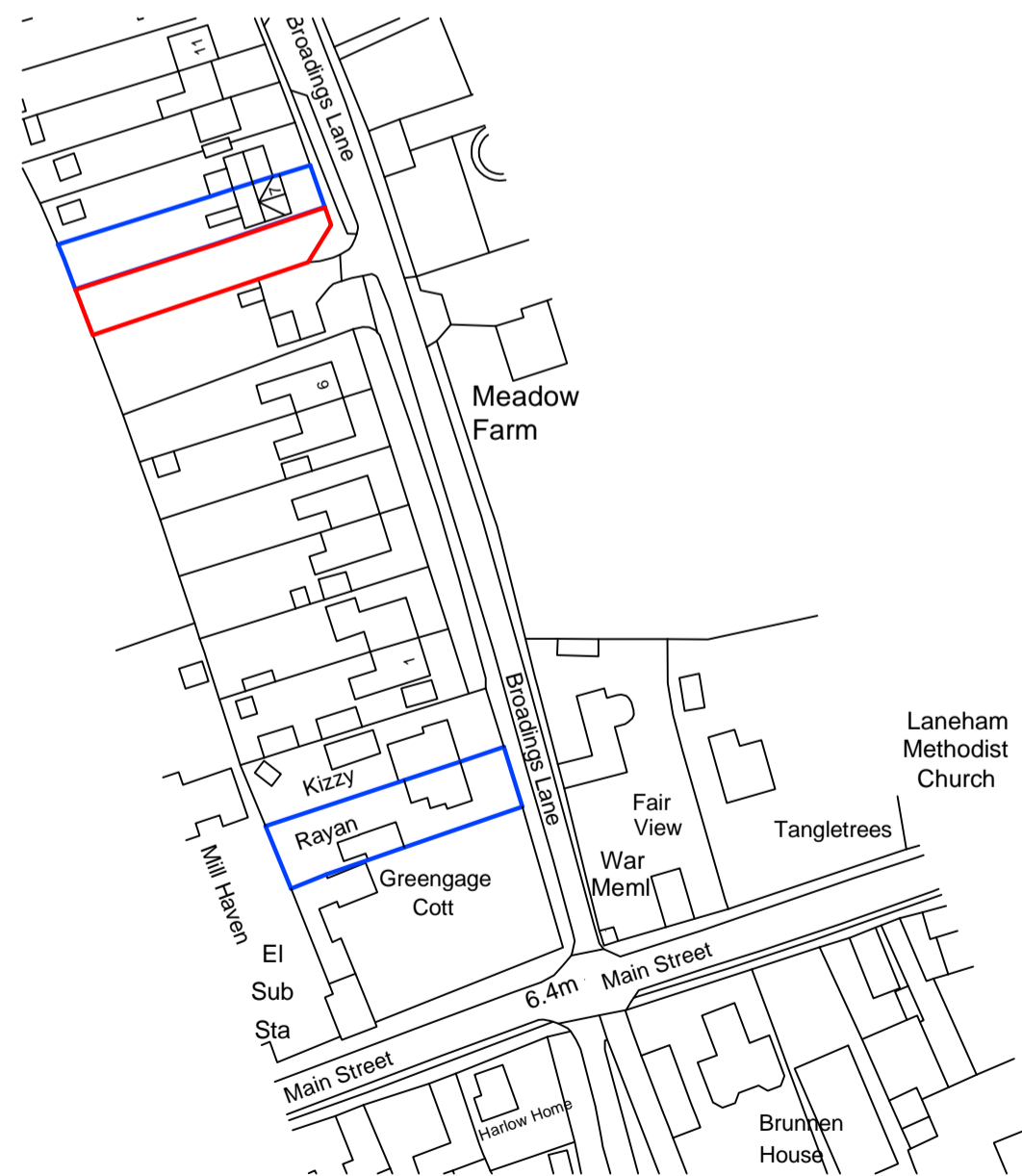
1. IF THIS DRAWING HAS BEEN RECEIVED ELECTRONICALLY IT IS THE RECIPIENT'S RESPONSIBILITY TO PRINT THE DOCUMENT TO THE CORRECT SCALE
2. ALL DIMENSIONS ARE IN MILLIMETRES UNLESS STATED OTHERWISE IT IS RECOMMENDED THAT INFORMATION IS NOT SCALED OFF THIS DRAWING
3. THIS DRAWING SHOULD BE READ IN CONJUNCTION WITH ALL OTHER RELEVANT DRAWINGS AND SPECIFICATIONS

**Site Line Key:**

- Proposed development site area
- Adjoining land owned by Applicant



Block Plan (Scale 1:500)

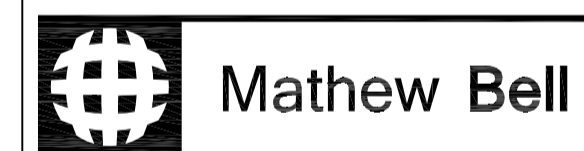


Site Plan (Scale 1:1250)



P2	Re-issued for Planning.	MJB	29.02.24
P1	Issued for Planning.	MJB	20.02.24

rev	amendments	by	date
-----	------------	----	------



**Mathew Bell**  
 Forwood Farm,  
 Treswell,  
 Retford, Nottinghamshire,  
 DN22 0EE  
 T +44 (0) 1777 248 719  
 M +44 (0) 7985 289 080  
 E mbellarchitecture@outlook.com

Client:  
 Mr R.S. Clark

Project:  
 Detached New-build Dwelling  
 7 Boardings Lane, Laneham,  
 Retford, Notts  
 DN22 0NF

Title:  
 Proposed Site Ordnance Survey &  
 Block Plans

Drawing Number: 2024/26-A2-P1000 Rev: P2

Drawing Status: Planning	Date Created: 19.02.2024	Drawing Scale: As Stated
-----------------------------	-----------------------------	-----------------------------

Project Number: 2024/26	Project Leader: MJB	Drawn By: MJB
----------------------------	------------------------	------------------

Paper Size: A2
-------------------