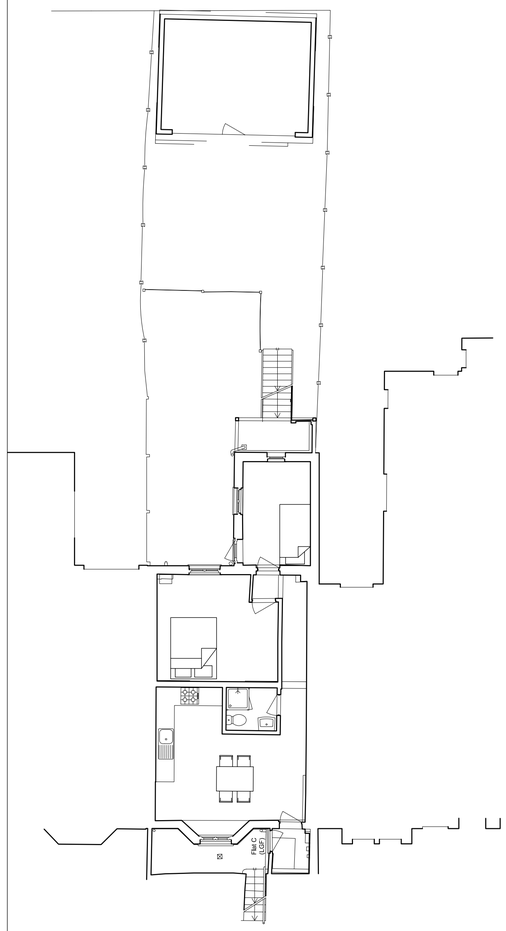

Existing Lower Ground Floor

1-100

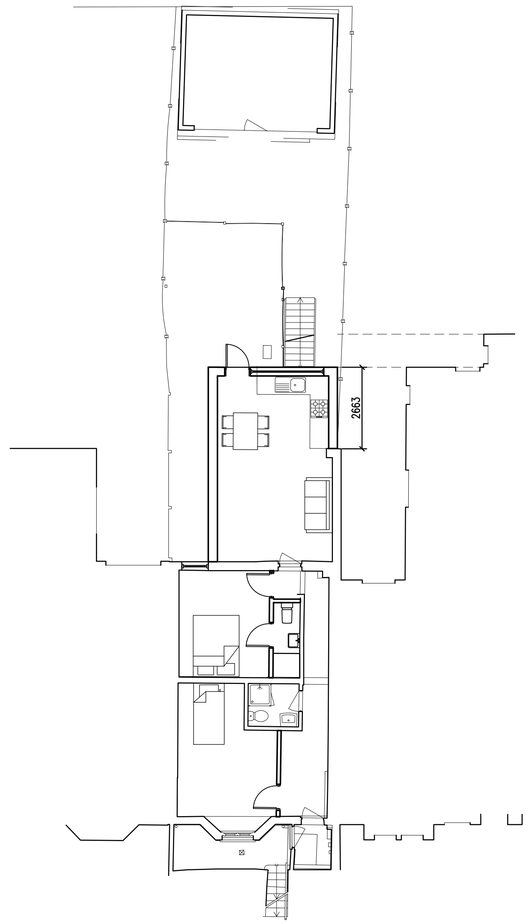

Proposed Lower Ground Floor

1-100

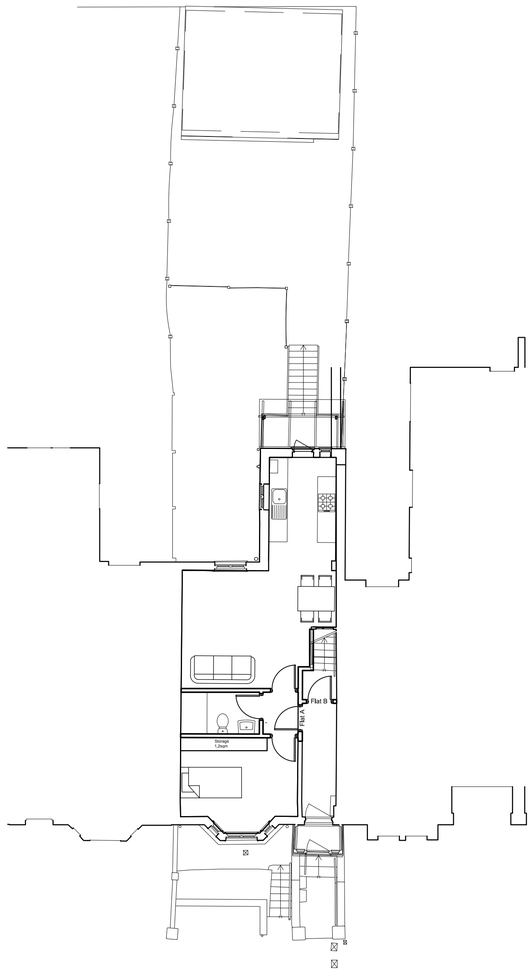

Existing Ground Floor

1-100

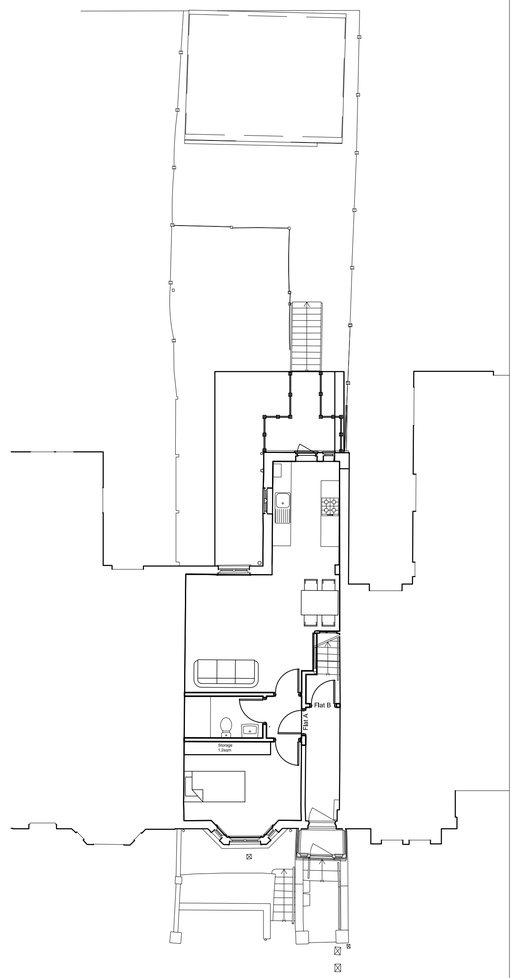

Proposed Ground Floor (Roof Plan)

1-100

0 2.5 m 5 m 10 m

SCALE: 1:100

Any inaccuracies or errors to be reported to the architect / surveyor immediately and prior to any work commencing

This drawing is for the purposes of negotiating with the relevant local authority for approval under the Town and Country Planning Acts only and no other purpose
All dimensions to be verified on site.
All work to comply with British Standards Code of practice.
All external surfaces and materials to match existing.

COPYRIGHT: This drawing is copyright and may not be altered reproduced or used without the written permission of RERJ Architecture and Planning Ltd.

REV	DESCRIPTION	DRAWN	DATE
01	First issue	RD	

REV	DESCRIPTION	DRAWN	APPR	DATE
01	First issue			

RERJ
Architecture and Planning Ltd
Tel No: 07983193110
www.architecture-planning.co.uk
RERJ@architecture-planning.co.uk

PROJECT TITLE
Lower Ground Floor Flat - 16 grosvenor Road

DRAWING DETAIL
Existing and Proposed Plans

CLIENT				Scale
AA				1:100
Page Size		Checked	Approved	INFORMATION
A1		JM	RD	LPA
Drawing Number		Rev		Date
001LGF		01		03/02/24