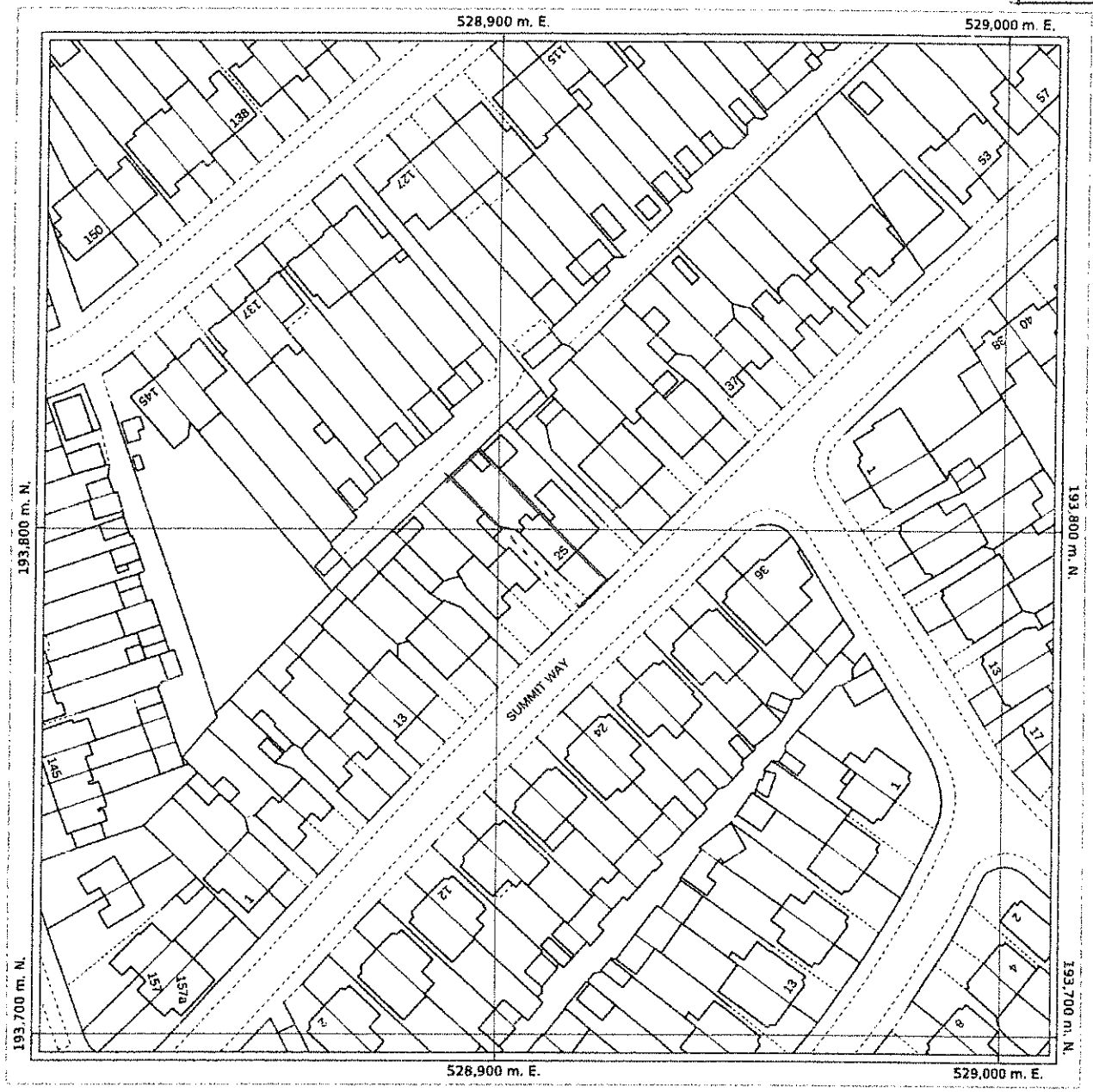


SP1
1:1250

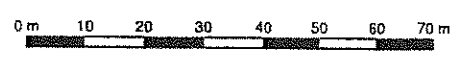
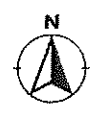


Date of Production: February 15th, 2024

© Crown copyright and database rights 2024 Ordnance Survey OS100035409.

The representation of a road, track or path is no evidence of a right of way.
The representation of features and lines is no evidence of a property boundary.

Order Licence Reference: SP43781



Ground Scale: 1:1250
Bottom Left: 528810 193697 Top Right: 529010 193897
Center: 528910 193797
Area: 200m x 200m

25, SUMMIT WAY, LONDON, N14
7NN