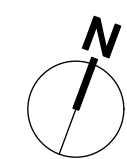

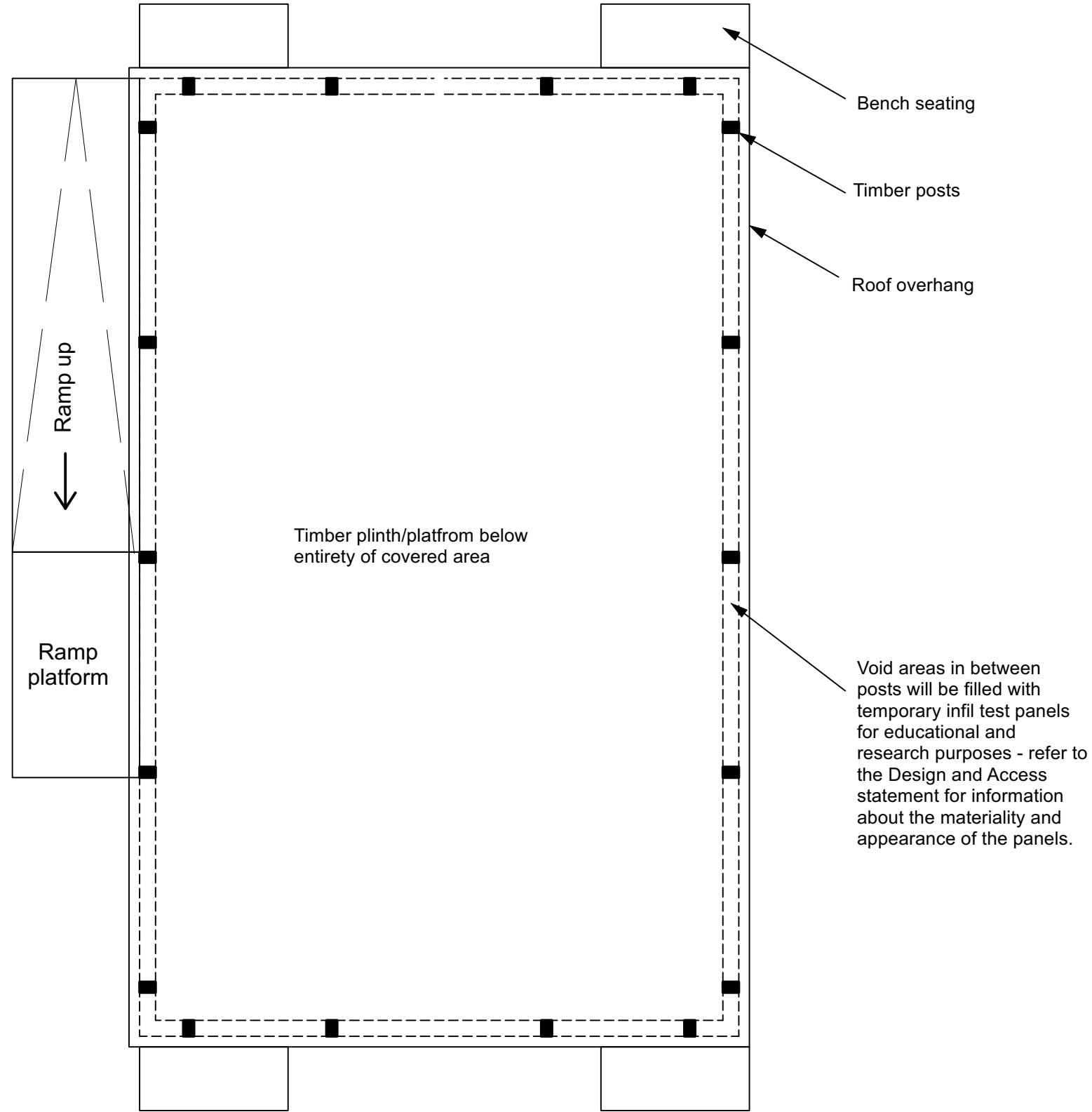


LOCATION PLAN 1:500



This Drawing is Copyright and may not be reproduced or used for any purpose other than that intended without the prior agreement of Oxford Brookes University.

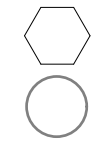
Crown copyright and database rights 2012.
Ordnance Survey 0100031673

Oxford Brookes University takes no responsibility to the accuracy of all information including any building and underground services shown. Any services are indicative only and should be checked on site. The drawing must never be used for setting out of works

All dimensions and sizes to be verified on site.

Do not scale from this drawing.

The accuracy of these drawings relies on the feedback from the users. If any discrepancies are discovered, please call. Tel: 01865 484637



Rev C - Revised Planning
Rev B - Adjustment to key
Rev A - Issued for planning

Site: HEADINGTON CAMPUS

Area: GIPSY LANE

Dwg Title:
**PROPOSED STRUCTURE
PLAN WITH NO PANELS**

Scale: 1:50

Drawn: RS Date: Jun 2023

Dwg No: P106 Rev No: C