

This Drawing is Copyright and may not be reproduced or used for any purpose other than that intended without the prior agreement of Oxford Brookes University.

Crown copyright and database rights 2012.  
Ordnance Survey 0100031673





Oxford Brookes University takes no responsibility to the accuracy of all information including any building and underground services shown. Any services are indicative only and should be checked on site. The drawing must never be used for setting out of works

All dimensions and sizes to be verified on site.

Do not scale from this drawing.

The accuracy of these drawings relies on the feedback from the users. If any discrepancies are discovered, please call. Tel: 01865 484637

**Key:**

-  Site boundary
-  Owned by applicant
-  Seating
-  Planter

Rev C - Revised Planning  
 Rev B - Adjustment to key  
 Rev A - Issued for planning

Site: HEADINGTON CAMPUS

Area: GIPSY LANE

Dwg Title:  
EXISTING SITE PLAN

Scale: 1:200

Drawn: RS Date: Jun 2023

Dwg No: P102 Rev No: C

**Sinclair Building**

**Sinclair Annex**

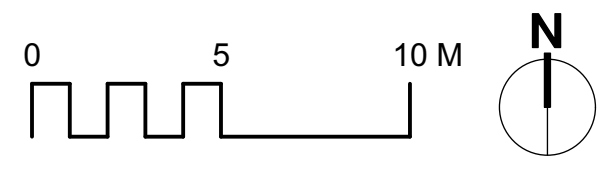
**JHB Building**

**Gibbs Building**

Existing social seating area

Access path from JHBB to Gibbs

Unused gravel space



Gibbs Building