






Project Name: **Greenside Extension**
 Document Title: **Cumulative Shadow Flicker Study Area**
 Scale: **1:12,000 @ A3**

- Key:
-  The Proposed Development
 -  Greenside Wind Farm (GWF)
 -  Receptors
 -  Shadow Flicker Study Area (1000m)
 -  GWF Study Area (1000m)

Reproduced from Ordnance Survey digital map data © Crown Copyright 2023. All rights reserved. Licence number 0100031673

Client: **GWEL Operating Company Ltd.**
 Drawing by: **Green Cat Renewables Ltd**

Document Number: **C5865-655/Figure 11.2**
 Version: **0.1**
 Author: **PHA**
 Checked by: **KMA**
 Approved by: **-**
 Date: **01/12/2023**

