






Project Name: **Greenside Wind Farm**

Document Title: **Noise Study Area**

Scale: **1:12,000 @ A3**

Key:

-  The Proposed Development
-  Greenside Wind Farm
-  Noise Assessment Location (NAL)
-  Financially Involved NAL
-  LA90 noise contours at 35dB(A), 40dB(A), 45dB(A) calculated for v10=10m/s

Reproduced from Ordnance Survey digital map data © Crown Copyright 2023. All rights reserved. Licence number 0100031673

Client: **GWEL Operating Company Ltd**

Drawing by: **Green Cat Renewables Ltd**

Document Number: **C5865-655/Figure 7.1**

Version: **0.1**

Author: **KMA**

Checked by: **-**

Approved by: **-**

Date: **04/12/2023**

