






Project Name: **Greenside Extension**
 Document Title: **Detailed Abnormal Route to Site**
 Scale: **1:20,000 @ A3**

- Key:
-  Proposed Turbine Locations
 -  Landholding Boundary
 -  ABL Route to Site
 -  A90 Exit
 -  Site Entrance

Reproduced from Ordnance Survey digital map data © Crown Copyright 2023. All rights reserved. Licence number 0100031673

Client: **GWEL Operating Company Ltd**
 Drawing by: **Green Cat Renewables Ltd**

Document Number: **C5865-655/Figure 9.2**
 Version: **0.1**
 Author: **AML**
 Checked by: **RLY**
 Approved by: **RLY**
 Date: **30/11/2023**

