

**Nottinghamshire County Council** **Proposed Extinguishment Order (to be read with proposed creation)**

**Warsop Restricted Byway Nos. 61 & 62 and Bridleway No.63**  
**OS Sheets Nos. SK56NW & SK56NE 1:5,000 at A3**





**Postcode NG19 8LJ**

Scale 1:5,000

Date 22/02/2024

Produced by Stephen Tipping

© Crown Copyright and database rights Ordnance Survey 100019713 2024

Paths to be extinguished:	
Restricted Byways Nos.61(A-F) & 62(F-H)	
Bridleway No. 63 (G-I)	
Unaffected paths:	
Byway	
Bridleway	
Footpath:	