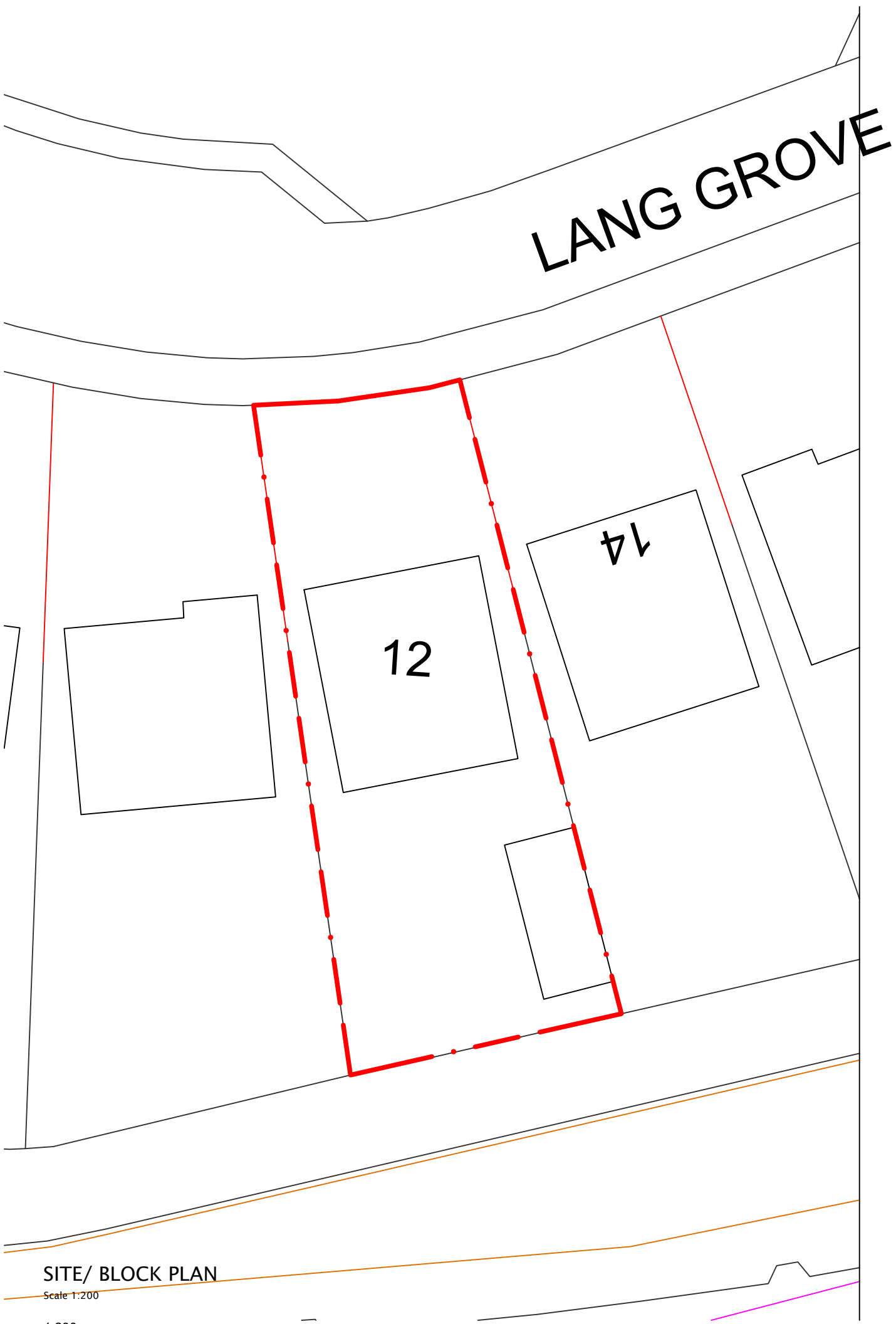
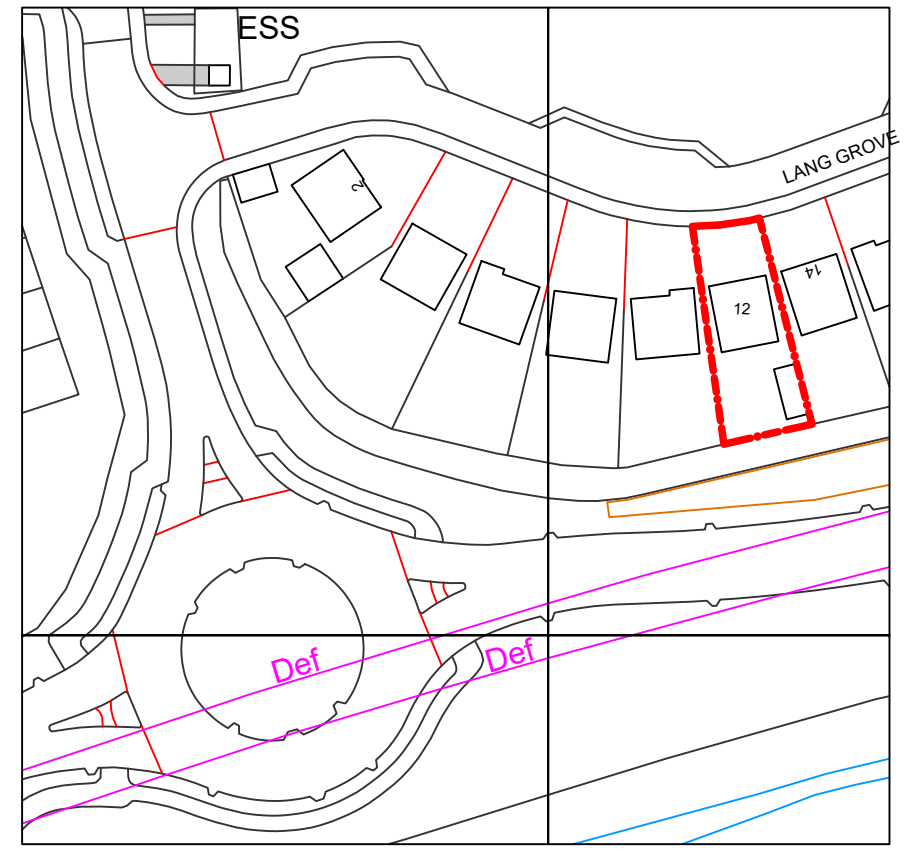


notes:
 This drawing is for Building Warrant Purposes ONLY. Further Architectural or Engineering details may be required for construction and site works.
 This drawing to be read together with all other drawings and specifications. Any discrepancies to be reported immediately to the Architect.
 Only CONSTRUCTION or CONTRACT status drawings to be used for construction purposes.
 This drawing and its design are copyright property of HAB ARCHITECTURE LIMITED and is not to be reproduced without the permission of same.
 These drawings are to be read strictly in accordance with the Structural Engineer's drawings and specifications.
 ONLY SCALE FROM THESE DRAWINGS FOR PLANNING PURPOSES. If in doubt ASK! Refer your query back to the Architect or appropriate member of the design team.



SITE/ BLOCK PLAN

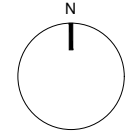
Scale 1:200



Ordnance Survey, (c) Crown Copyright 2024. All rights reserved. Licence number 100022432

LOCATION PLAN

Scale 1:1000



Rev.	Date	Details	Drawn	Checked
-	14.02.2024	BW - INITIAL ISSUE	FB	FB

HAB
ARCHITECTURE

6 Fauldhouse Road, Longridge,
Bathgate, West Lothian, EH47 8AW

t: 01501 770986

e: info@habarchitecture.com

w: www.habarchitecture.com

Issued for: **BUILDING WARRANT**

Project/Client:
ALTERATIONS - GARAGE CONVERSION
 12 LANG GROVE, BATHGATE, WEST LOTHIAN, EH48 2GT
 FOR MR R CLARK

Drawing:
SITE & LOCATION PLAN
 AS EXISTING

Dwg No: 2402 - D101	Scale: AS NOTED	@A3
Rev: -	Drawn By: FB	Date: 14.02.2024

© HAB Architecture Ltd | Company No. SC641367
 All dimensions and levels to be checked on site and Architect to be informed of any discrepancies prior to the commencement of work. Unspecified dimensions are not to be scaled off this drawing. All dimensions are in millimetres unless otherwise specified. If any dimensions or details conflict please notify the Architect immediately.