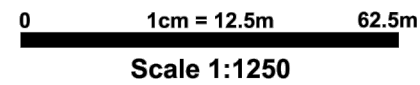
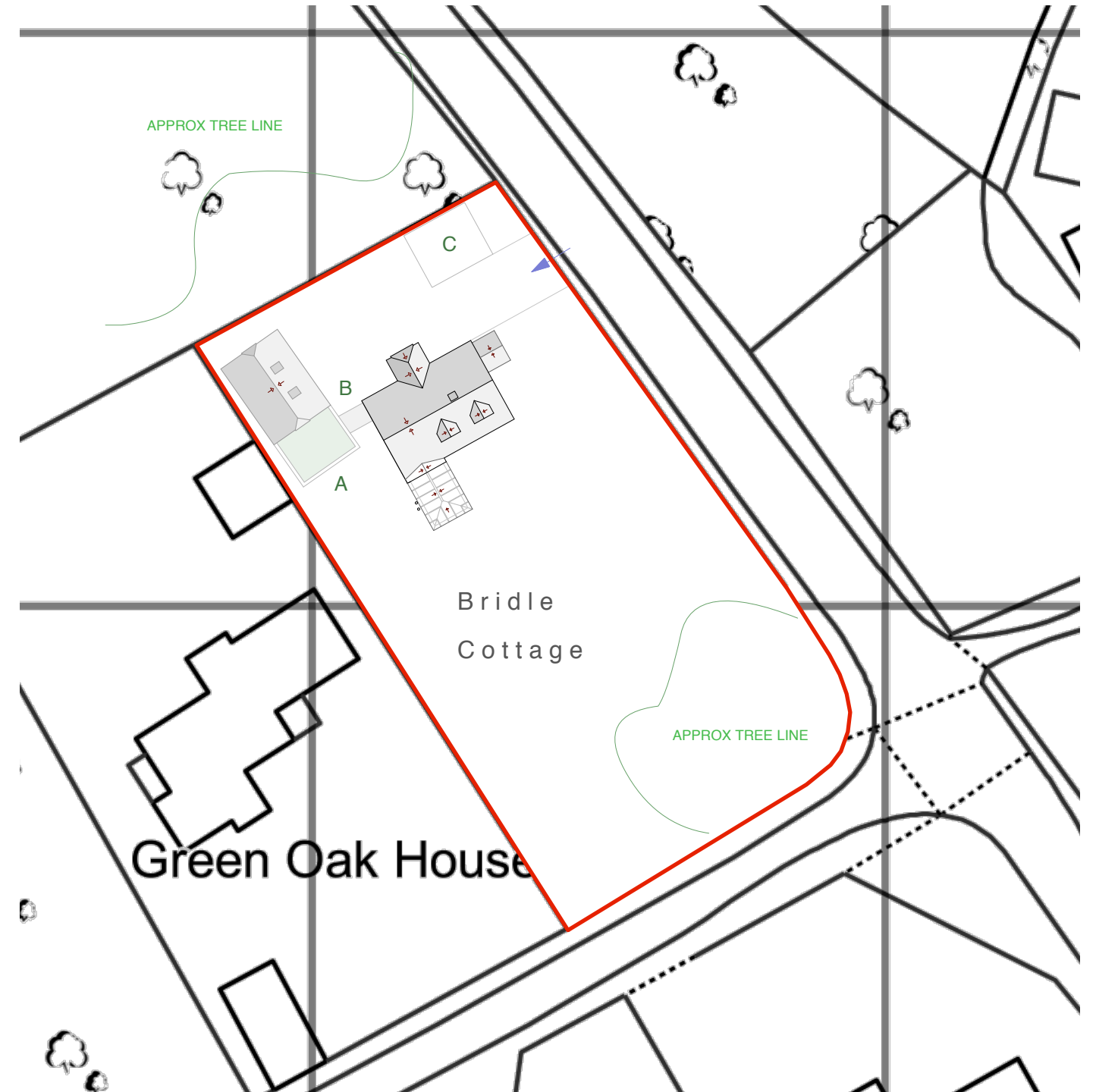


© Crown copyright and database rights 2023 Ordnance Survey 100048957. The representation of road, track or path is no evidence of a boundary or right of way. The representation of features as lines is no evidence of a property boundary.

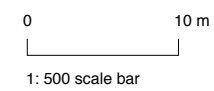


009 Location Plan at 1:1250 scale

31 01 24



Proposed Site Plan at 1:500 scale



- A - Proposed conversion of existing garage / annex to annex (as ancillary accommodation to the main dwelling), inclusive of single storey rear extension.
- B - Proposed link (as connection / integration of annex to main dwelling).
- C - Note existing timber outbuilding to remain.