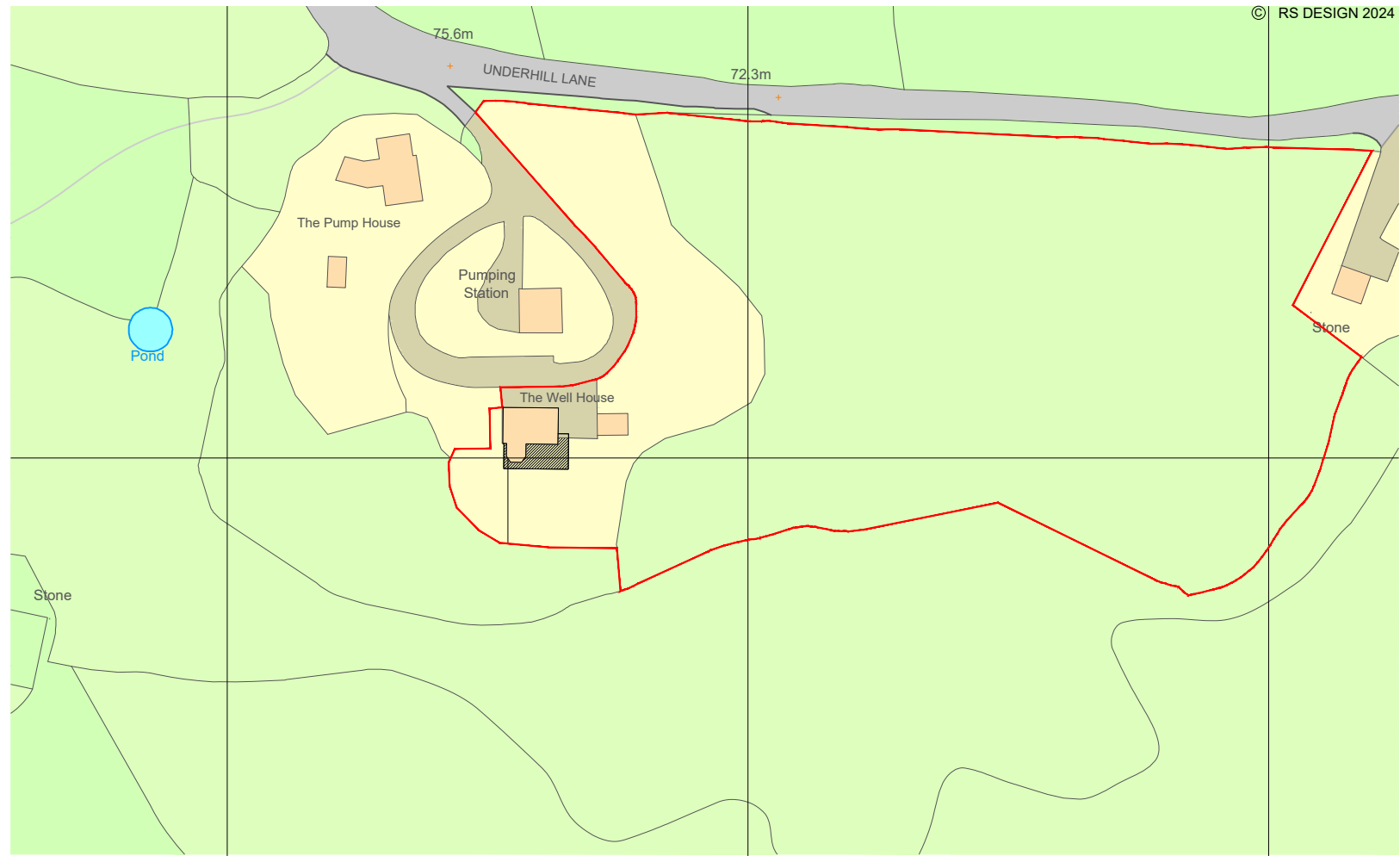
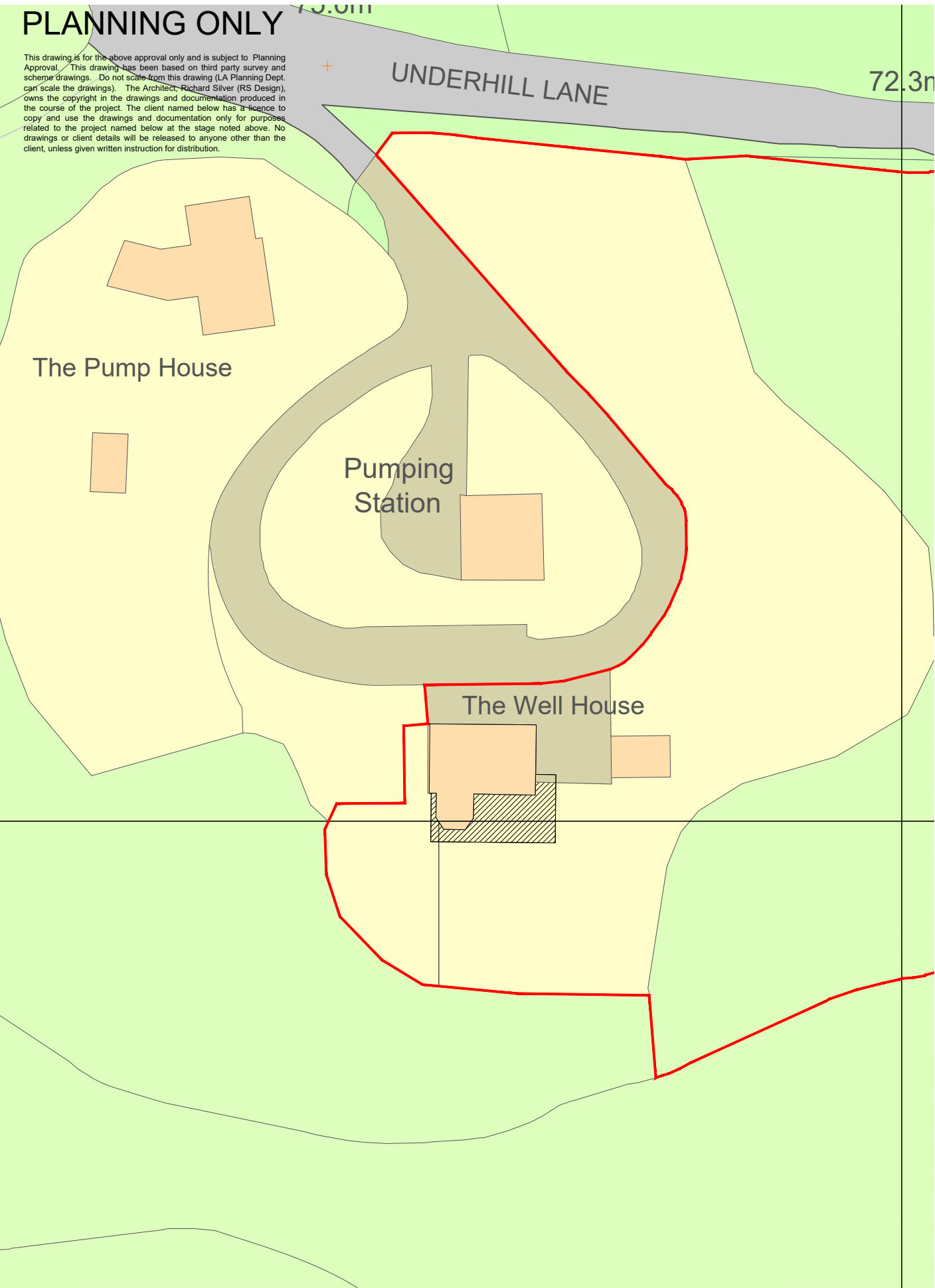


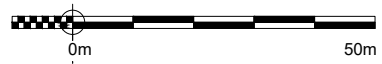
# PLANNING ONLY

This drawing is for the above approval only and is subject to Planning Approval. This drawing has been based on third party survey and scheme drawings. Do not scale from this drawing (LA Planning Dept. can scale the drawings). The Architect, Richard Silver (RS Design), owns the copyright in the drawings and documentation produced in the course of the project. The client named below has a licence to copy and use the drawings and documentation only for purposes related to the project named below at the stage noted above. No drawings or client details will be released to anyone other than the client, unless given written instruction for distribution.



Mapping contents © Crown copyright and database rights 2023 Ordnance Survey 100035207

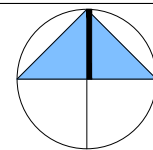
SITE LOCATION PLAN @ 1:1250



SITE LOCATION PLAN @ 1:500



SITE AERIAL IMAGE NTS



CLIENT <b>Mason</b>	PROJECT <b>The Well House</b>	DATE <b>January 2024</b>	DRAWN <b>RS</b>
SCALE <b>1:500 &amp; 1:1250 @ A3</b>	DRAWING <b>Site Block &amp; Location Plan as Proposed</b>	DRAWING NO <b>23915 P 01</b>	REV <b>A</b>