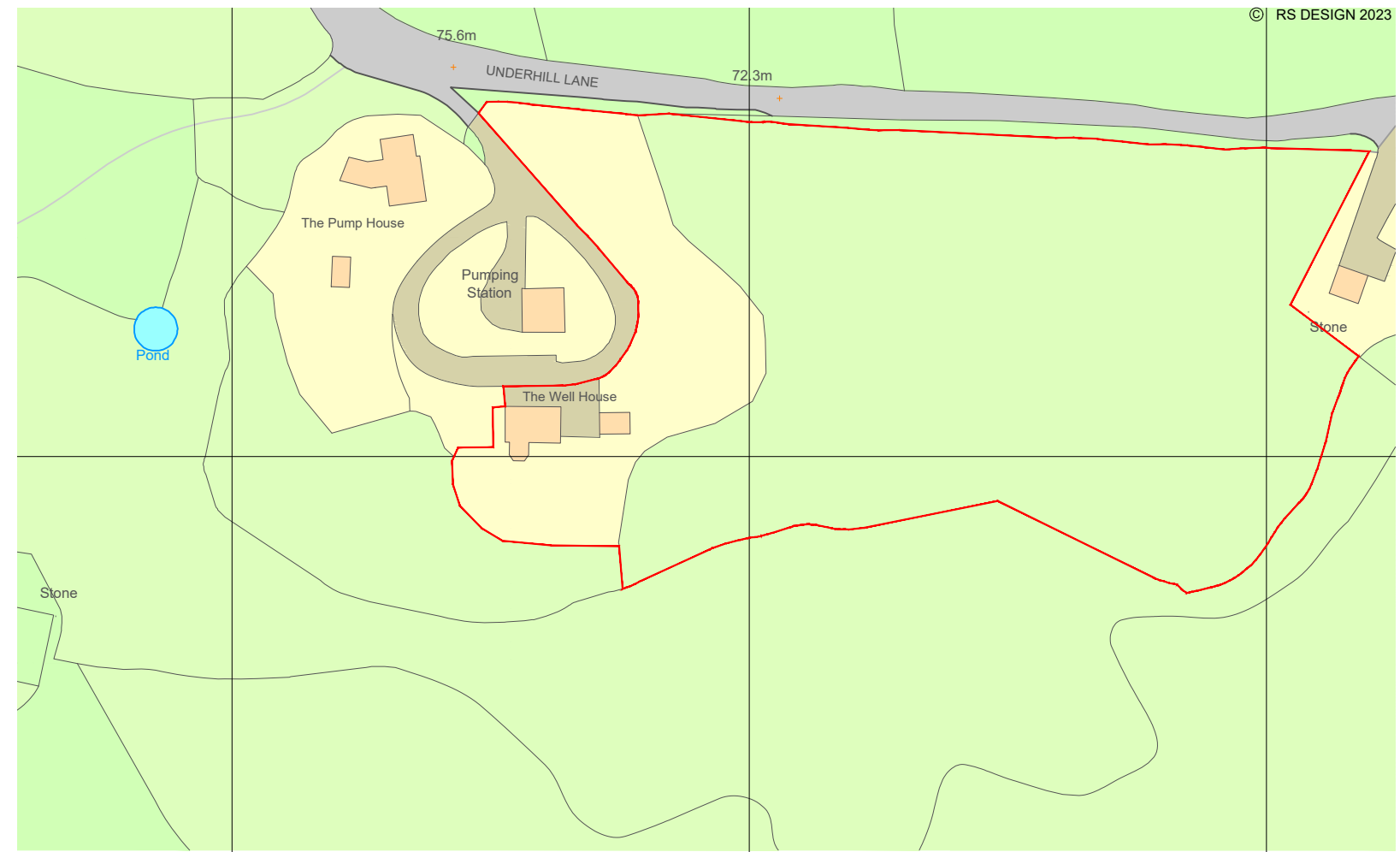
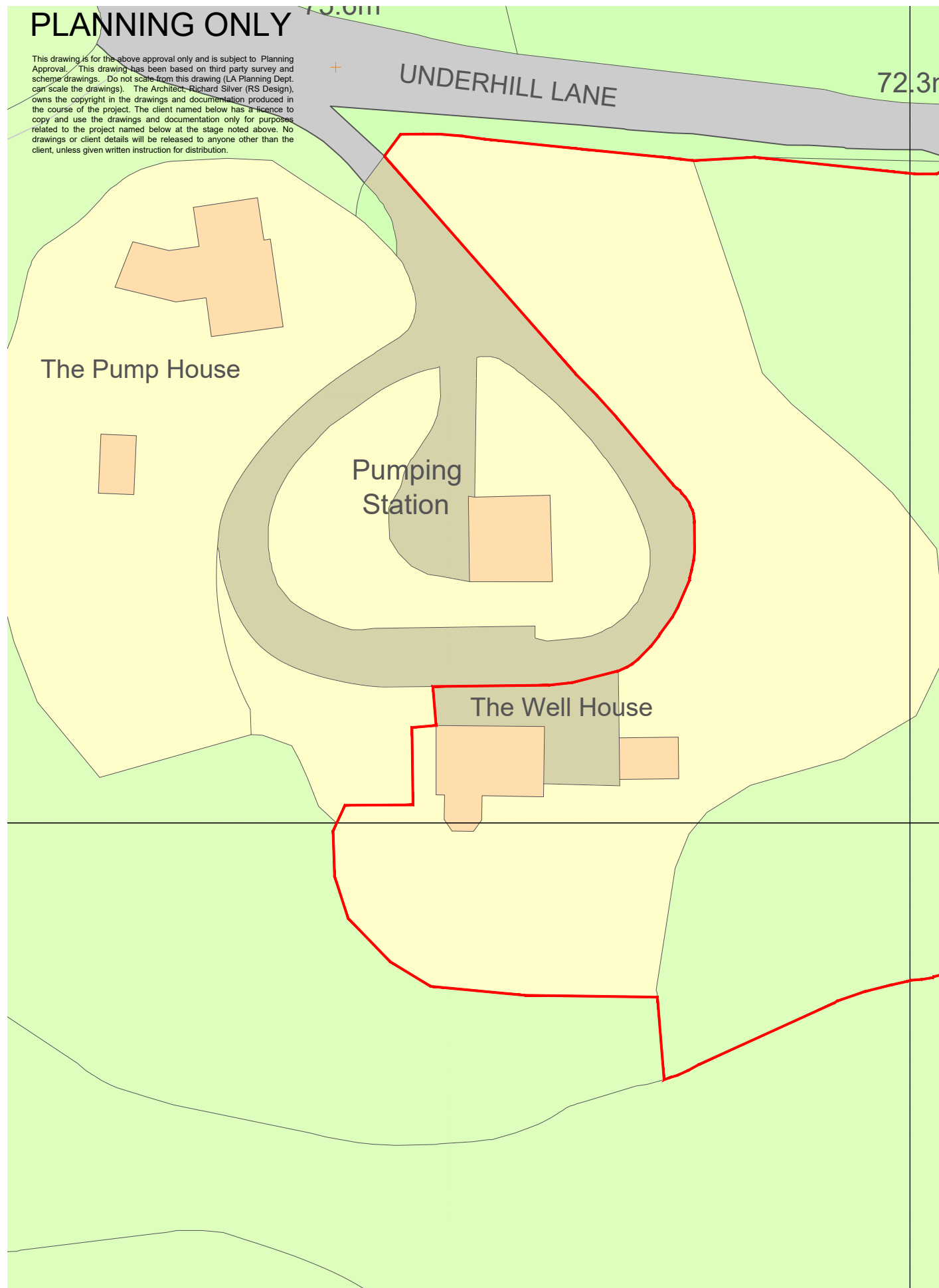


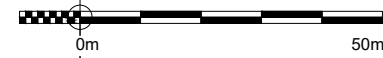
PLANNING ONLY

This drawing is for the above approval only and is subject to Planning Approval. This drawing has been based on third party survey and scheme drawings. Do not scale from this drawing (LA Planning Dept. can scale the drawings). The Architect Richard Silver (RS Design), owns the copyright in the drawings and documentation produced in the course of the project. The client named below has a licence to copy and use the drawings and documentation only for purposes related to the project named below at the stage noted above. No drawings or client details will be released to anyone other than the client, unless given written instruction for distribution.



Mapping contents © Crown copyright and database rights 2023 Ordnance Survey 100035207

SITE LOCATION PLAN @ 1:1250



SITE LOCATION PLAN @ 1:500

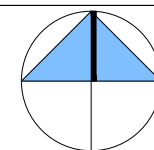


SITE AERIAL IMAGE NTS

RS DESIGN

STUDIO 115 SURRENDR ROAD BRIGHTON EAST SUSSEX BN1 6NB rs@rsdesign-architect.com

The Well House



CLIENT	Mason	PROJECT	The Well House	DATE	December 2023	DRAWN	RS
SCALE	1:500 & 1:1250 @ A3	DRAWING	Site Block & Location Plan	DRAWING NO	23915 E 01	REV	-