

GENERAL NOTES

All work to be carried out in strict accordance with the current Building Regulations and its latest amendments, and to the complete satisfaction of the Local Authorities Building Control.

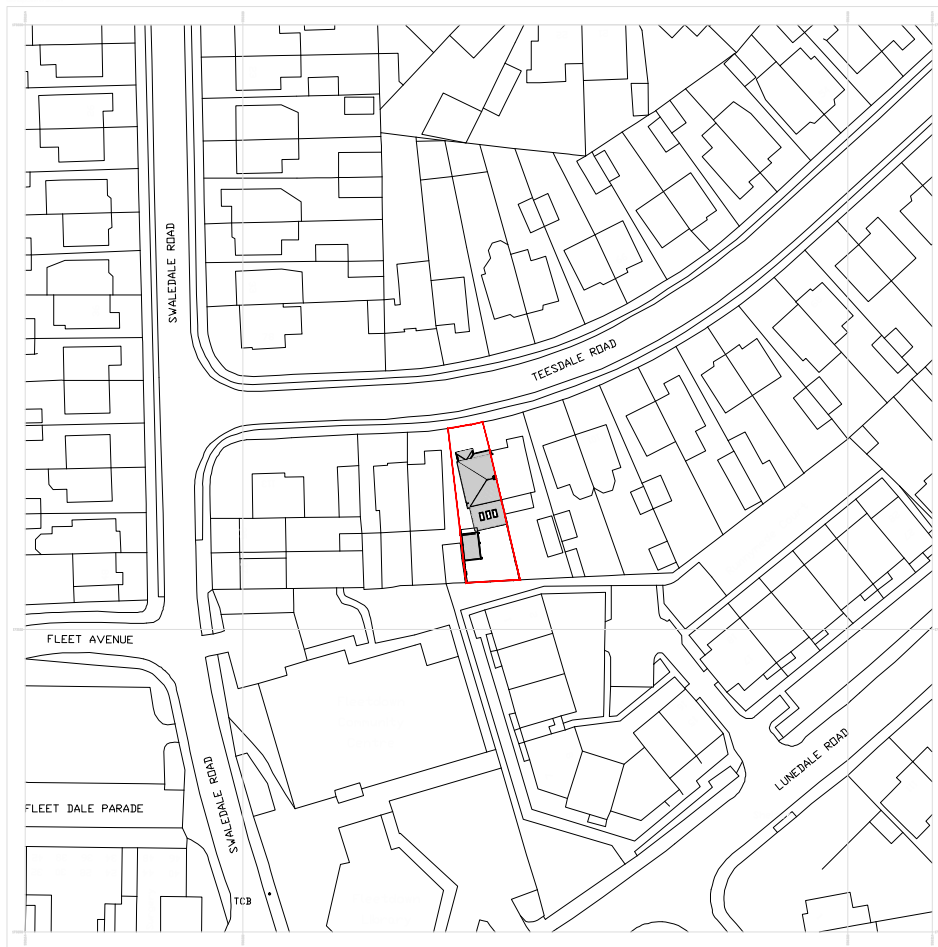
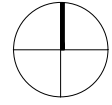
Contractors are responsible for complying with all relevant BS etc., and check that Building Control and Environmental Health Departments are satisfied with the scope and content of all work on completion and obtain any necessary certificates.

All existing construction levels and dimensions to be checked prior to construction, especially where new construction levels and dimensions are to match existing.


All site dimensions and site levels must be checked on site. Please contact the Architect should there be any significant discrepancies in any dimensions.

This drawing must not be used for construction unless issued for construction.

This drawing should be read in conjunction with all relevant Engineer's and specialist drawings.



1 PROPOSED SITE LOCATION PLAN
1:1250 @ A4



CLIENT			PROJECT 107 TEESDALE ROAD, DARTFORD, KENT, DA2 6LB PROP. SGL. STOREY REAR EXTN. & PORCH EXTN.		
DRAWING GENERAL ARRANGEMENT PROPOSED SITE LOCATION PLAN			CREATION DATE FEBRUARY 2024		REVISION A
SCALE @ A4 1:1250	DRAWN VG	CHECKED LN	KLEDESIGN DRAWING NO. K1280 - KLE - DA2 - 00 - DR - A - 001 PROJECT NO - COMPANY - ZONE - LEVEL - TYPE - ROLE - NUMBER		

PLANNING

KLEDESIGN
ARCHITECTURE | PLANNING | VISUALISATIONS

© COPYRIGHT. ALL RIGHTS RESERVED.
- THIS DRAWING MUST NOT BE REPRODUCED WITHOUT PERMISSION.
- THIS DRAWING MUST BE READ IN CONJUNCTION WITH ALL RELEVANT CONSULTANT / SPECIALIST DRAWINGS / INFORMATION.
- THIS DRAWING MUST NOT BE USED FOR CONSTRUCTION UNLESS ISSUED FOR CONSTRUCTION.
- ALL DIMENSIONS ON THIS DRAWING ARE IN MILLIMETERS UNLESS OTHERWISE STATED.
- ANY DISCREPANCIES MUST BE REPORTED TO KLEDESIGN IMMEDIATELY.