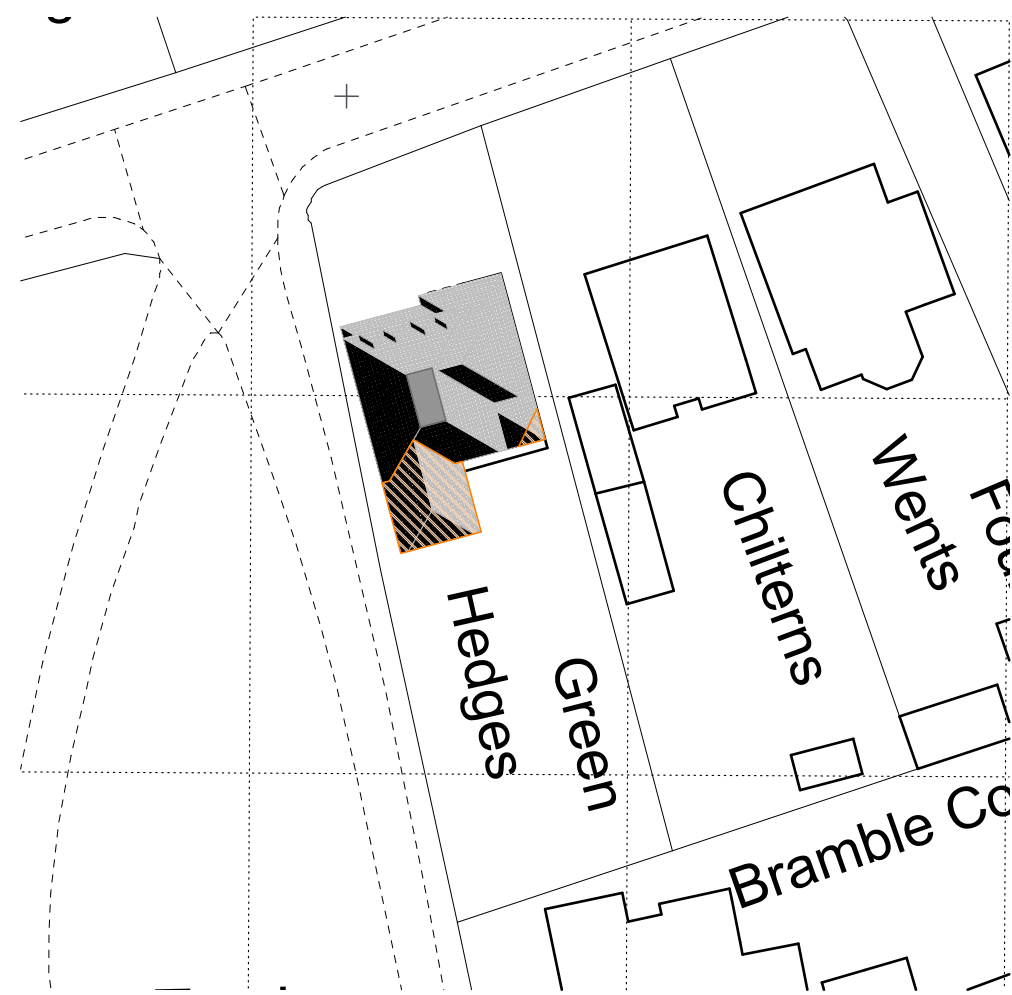


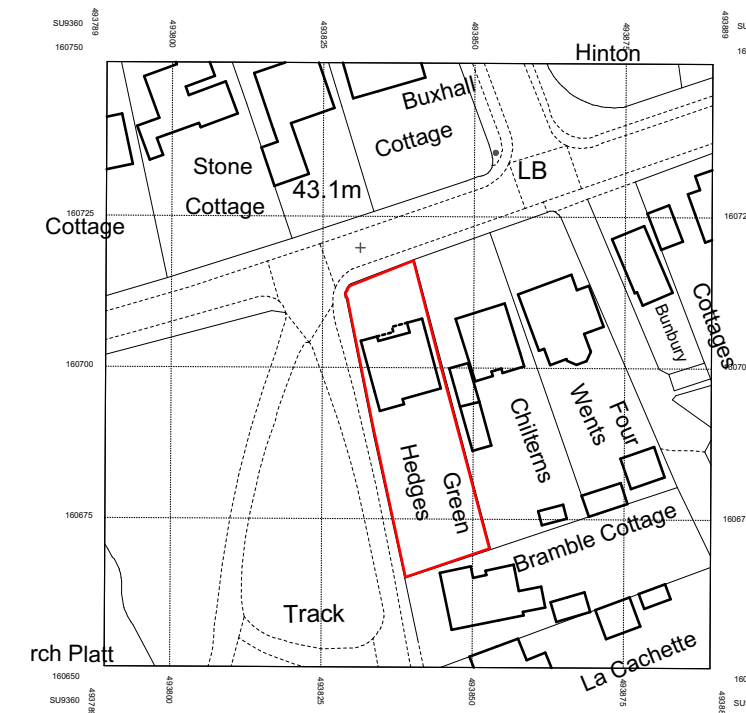
2. Existing Block Plan 1:500






2. Proposed Block Plan 1:500

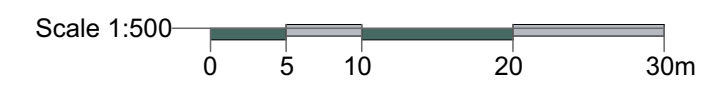
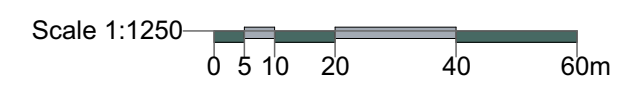
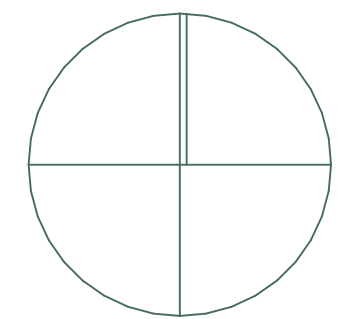
Data provider : Ordnance Survey

Data provider: © Crown copyright 2024 Ordnance Survey License No.100053143



2. Location Plan 1:1250

-  SITE BOUNDARY LINE
-  BOUNDARY LINE OF OTHER LAND OWNED BY APPLICANT
-  PROPOSED DEVELOPMENT



© 2024 NEIL WARNER ARCHITECTURE LTD
ALL RIGHTS RESERVED
info@neilwarner.co.uk
01483 747705
www.neilwarner.co.uk

CLIENT:
Mr and Mrs Lynch

PROJECT DESCRIPTION:
Two Storey Rear Extension
and Single Storey Rear
Extension

PROJECT STATUS:
PLANNING ISSUE

SITE ADDRESS:
Grren Hedges, Brentmoor
Road, Wesyt End, Surrey

Rev.0
Date
Rev. Detail

SCALE: 1:500, 1:1250
PRINT: A2

CHECKED BY: NW
DATE: 04/03/2024 07:48

DRAWING TITLE:
Location and Block Plan

DRAWING NUMBER:
A-101P