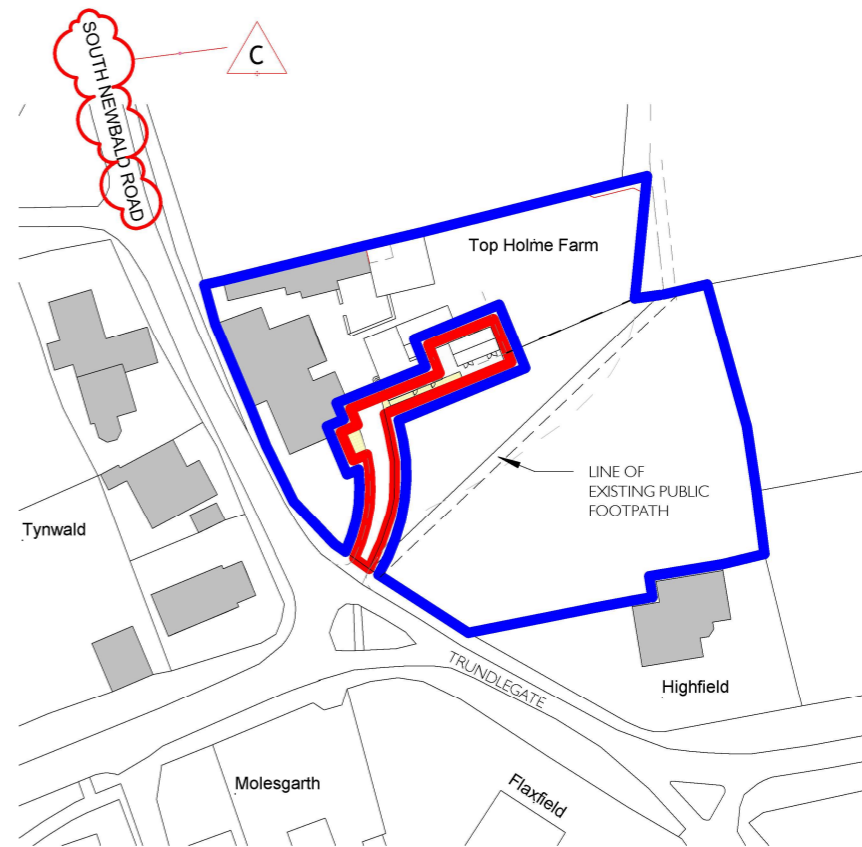
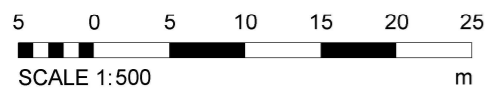
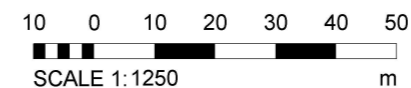


BLOCK PLAN
1 : 500



LOCATION PLAN
1 : 1250



A3 SHEET

Client
MRS L BANKS

Drawing Title
BLOCK & LOCATION PLANS

C	Road names clarified.	24/02/24
B	Boundary line to property in applicant's ownership added. Location of existing Public Right of Way clarified on Block and Location Plans.	11/02/24
A	Existing & new drainage added. Timber cabin revised, 1 no. omitted. Public right of way to remain undisturbed, demolitions reduced.	24/11/23
Rev	Description	Date

Project
**PROPOSED HOLIDAY LET
TOP HOLME FARM, SOUTH NEWBALD,**

Drawing No. **2302-03 C**

Scale
As indicated

Date
10/04/23