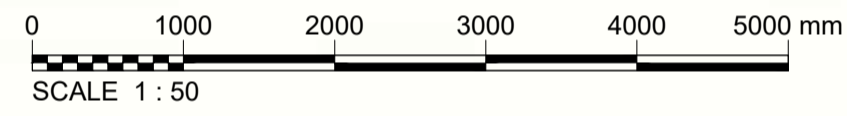


Notes

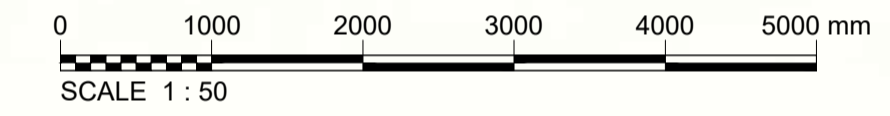
This Drawing is an instrument of service and shall remain the property of Yorkshire Property Design Services Ltd copyright ©. It may not be reproduced or copied in any form. It shall not be used for the construction, enlargement or alteration of a building or area other than the said project without the authorisation of the issuing office. Contractors shall verify and be responsible for all dimensions and conditions and shall report any discrepancies to the issuing office before proceeding with any work. Drawings shall not be scaled.



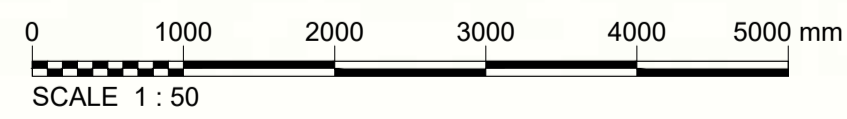
Front Elevation Scale 1:50



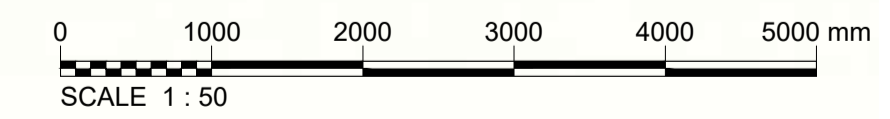
Side Elevation Scale 1:50



Rear Elevation Scale 1:50



Road Side Elevation Scale 1:50



P1	First Issue	RJS	CS	JC+
Ver:	Details	15.11.23	15.11.23	15.11.23
	Author	Checked	Approved	
	& Date	& Date	& Date	



Sanderson House, 22 Station Road, Leeds, LS18 5NT,
T: 0113 414 0341

Client				
Neil Patel				
Project name				
Old Coop, 58 Main street Menston, Leeds LS29 6LF				
Drawing Title				
Proposed drawings Elevations				
Purpose				
PLANNING				
Scale	Drawn	Checked	Approved	
1:50	RJS	CS	JC+	
Original Size	Date	Date	Date	Date
A1	15.11.23	15.11.23	15.11.23	
Drawing Number	Version			
300099-A-106	P1			