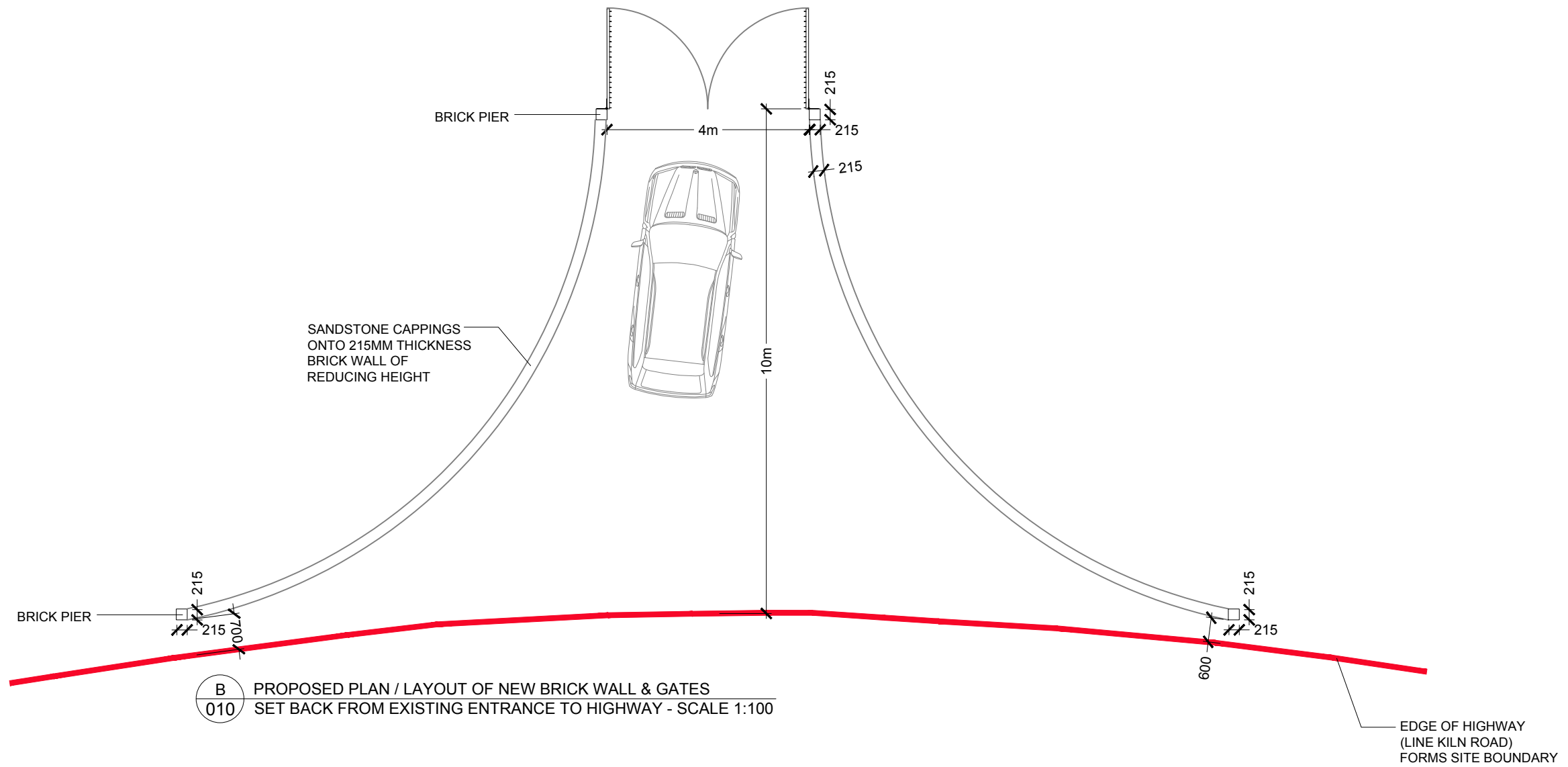
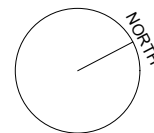
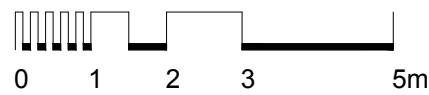


**A**  
010 PROPOSED ELEVATION OF NEW BRICK WALL & GATES  
SET BACK FROM EXISTING ENTRANCE TO HIGHWAY - SCALE 1:100




**B**  
010 PROPOSED PLAN / LAYOUT OF NEW BRICK WALL & GATES  
SET BACK FROM EXISTING ENTRANCE TO HIGHWAY - SCALE 1:100

notes  
COPYRIGHT: This drawing must not be reissued loaned or copied without the consent of Frith Architects Limited. All errors, discrepancies should be reported to Frith Architects Limited immediately. All dimensions are to be checked before any site fabrication by the contractor or sub contractors specialist suppliers etc.. Do not scale plans. Use only figured or grid dimensions. Any deviation from this drawing is to be reported to Frith Architects Limited immediately. This drawing has been prepared for the following purposes and does not constitute use for any other purpose... PLANNING



no.	date	revision & issue
A01	22.02.24	BJF Issued to Client

PLANNING



**fritharchitects**  
18 Albert Street, Holt, Norfolk, NR25 6HX.  
07989724916 / info@fritharchitects.com

drawing  
BOUNDARY WALL & GATES DRAWING

client Mr & Mrs Hynd		
job Bell Barn, Lime Kiln Road, West Dereham, Norfolk, PE33 9RT		
scale Noted	drawn B.JF	date 06.02.2024
paper size A3	checked	CADfile
job no. 0302	dwg no. 010	rev no. A01